

FINAL

**CULTURAL RESOURCE ASSESSMENT
SURVEY UPDATE
TECHNICAL MEMORANDUM**

**US 301 (SR 41) FROM SR 39
TO SOUTH OF CR 54,
PASCO COUNTY, FLORIDA**

WPI Segment No.: 256422-1

FAP No.: N/A

Prepared for:

**Florida Department of Transportation
District Seven
11201 North McKinley Drive
Tampa, Florida 33612-6456**

October 2010

VOLUME II of II

FINAL

**CULTURAL RESOURCE ASSESSMENT
SURVEY UPDATE
TECHNICAL MEMORANDUM**

**US 301 (SR 41) FROM SR 39
TO SOUTH OF CR 54,
PASCO COUNTY, FLORIDA**

**WPI Segment No.: 256422-1
FAP No.: N/A**

Prepared for:

**Florida Department of Transportation
District Seven
11201 North McKinley Drive
Tampa, Florida 33612-6456**

Prepared by:

**Archaeological Consultants, Inc.
8110 Blaikie Court, Suite A
Sarasota, Florida 34240**

In association with:

**Pitman-Hartenstein & Associates, Inc., Engineers
6989 E. Fowler Avenue, Suite F
Tampa, Florida 33617-1714**

October 2010

APPENDIX C: FMSF Forms for Updated and Newly Recorded Historic Resources

Original
 Update



HISTORICAL STRUCTURE FORM

FLORIDA MASTER SITE FILE

Version 4.0 1/07

Site #8 PA2720
Field Date 06 / 23 / 10
Form Date 06 / 30 / 10
Recorder # 2

Shaded Fields represent the minimum acceptable level of documentation.
Consult the *Guide to Historical Structure Forms* for detailed instructions.

Site Name(s) (address if none) 3653 Old Crystal Springs Road Multiple Listing (DHR only) _____
Survey Project Name State Road 41 (U.S. 301) from S.R. 39 to south of C.R. 54, Pasco County Survey # (DHR only) _____
National Register Category (please check one) building structure district site object
Ownership: private-profit private-nonprofit private-individual private-nonspecific city county state federal Native American foreign unknown

LOCATION & MAPPING

Address (include N,S,E,W; #; St., Ave., etc.) 3653 Old Crystal Springs Road
Cross Streets (nearest / between) _____
USGS 7.5' Map Name & Date Zephyrhills 1975, PR 1987 Plat or Other Map _____
City / Town (within 3 miles) Zephyrhills In City Limits? yes no unknown County Pasco
Township 26S Range 21E Section 23 1/4 section: NW SW SE NE Irregular-name: _____
Tax Parcel # 23-26-21-0000-00400-0000 Landgrant _____
Subdivision Name _____ Block _____ Lot _____
UTM: Zone 16 17 Easting 383949 0 Northing 3121149 0
Other Coordinates: X: _____ Y: _____ Coordinate System & Datum _____
Name of Public Tract (e.g., park) _____

HISTORY

Construction Year: 1950 approximately year listed or earlier year listed or later
Original Use* commercial From (year): original To (year): -
Current Use* commercial From (year): - To (year): current
Other Use* _____ From (year): _____ To (year): _____
Moves: yes no unknown Dates _____ Original address (if moved) _____
Alterations: yes no unknown Dates 1980 Nature* replacement doors, replacement roof
Additions: yes no unknown Dates _____ Nature* _____
Architect (last name first): unknown Builder (last name first): unknown
Ownership History (especially original owner, dates, profession, etc.) Powers, Plato Andrew and Christopher Pell (2007-current)

Is the Resource Affected by a Local Preservation Ordinance? yes no unknown Describe _____

DESCRIPTION

Style* Industrial Vernacular; Commercial Exterior Plan* irregular Number of Stories 1
Exterior Fabric(s)* fieldstone veneer
Roof Type(s)* flat Roof Material(s)* corrugated metal
Roof secondary strucs. (dormers etc.)* _____
Windows (types, materials, etc.)* _____
Distinguishing Architectural Features (exterior or interior ornaments) 4- garage bays

Ancillary Features / Outbuildings (record outbuildings, major landscape features; use continuation sheet if needed.) _____
Historic residence to north (8PA2721).

* Consult *Guide to Historical Structure Forms* for preferred descriptions (coded fields at the Site File).

DHR USE ONLY		OFFICIAL EVALUATION		DHR USE ONLY	
NR List Date ____/____/____	SHPO – Appears to meet criteria for NR listing: <input type="checkbox"/> yes <input type="checkbox"/> no <input type="checkbox"/> insufficient info	Date ____/____/____	Init. _____		
<input type="checkbox"/> Owner Objection	KEEPER – Determined eligible: <input type="checkbox"/> yes <input type="checkbox"/> no	Date ____/____/____			
	NR Criteria for Evaluation: <input type="checkbox"/> a <input type="checkbox"/> b <input type="checkbox"/> c <input type="checkbox"/> d (see <i>National Register Bulletin 15</i> , p. 2)				

DESCRIPTION (continued)

Chimney: No. 0 Material(s) * _____Structural System(s) * concrete blockFoundation: Type(s) * slab Material(s) * poured concreteMain Entrance (stylistic details) 4-garage bays

Porch Descriptions (types, locations, roof types, etc.) _____

Condition (overall resource condition): excellent good fair deteriorated ruinous

Narrative Description of Resource _____

Archaeological Remains _____ Check if Archaeological Form Completed* Consult *Guide to Historical Structure Forms* for preferred descriptions (coded fields at the Site File).

RESEARCH METHODS (check all that apply)

- | | | | |
|--|--|--|---|
| <input checked="" type="checkbox"/> FMSF record search (sites/surveys) | <input checked="" type="checkbox"/> library research | <input type="checkbox"/> building permits | <input type="checkbox"/> Sanborn maps |
| <input type="checkbox"/> FL State Archives/photo collection | <input type="checkbox"/> city directory | <input checked="" type="checkbox"/> occupant/owner interview | <input type="checkbox"/> plat maps |
| <input checked="" type="checkbox"/> property appraiser / tax records | <input type="checkbox"/> newspaper files | <input type="checkbox"/> neighbor interview | <input checked="" type="checkbox"/> Public Lands Survey (DEP) |
| <input checked="" type="checkbox"/> cultural resource survey | <input type="checkbox"/> historic photos | <input type="checkbox"/> interior inspection | <input type="checkbox"/> HABS/HAER record search |
| <input type="checkbox"/> other methods (describe) _____ | | | |

Bibliographic References (give FMSF manuscript # if relevant, use continuation sheet if needed) _____

OPINION OF RESOURCE SIGNIFICANCE

Appears to meet the criteria for National Register listing individually? yes no insufficient informationAppears to meet the criteria for National Register listing as part of a district? yes no insufficient informationExplanation of Evaluation (required, whether significant or not; use separate sheet if needed) This is a typical example of the Industrial Vernacular/Commercial style found throughout Pasco County, and limited research revealed no significant historical associations. Therefore, 8PA2720 does not appear eligible for listing in the NRHP.Area(s) of Historical Significance (see *National Register Bulletin 15*, p. 8 for categories: e.g. "architecture", "ethnic heritage", "community planning & development", etc.)
Community Planning & Development

DOCUMENTATION

Accessible Documentation Not Filed with the Site File - including field & analysis notes, photos, plans, other important documents that are permanently accessible:
For each separately maintained collection, describe (1) document type(s),* (2) maintaining organization,* (3) file or accession nos., and (4) descriptive information. _____All notes, maps and photos on file at ACI; P10033

RECORDER INFORMATION

Recorder Name Lumang, Marielle and Elaine LundRecorder Contact Information (address / phone / fax / e-mail) 8110 Blaikie Ct, Suite A, Sarasota, Florida 34243; 941-379-6206; 941-379-6216; ACIFlorida@comcast.netRecorder Affiliation Archaeological Consultants, Inc. (ACI)Use a *Supplement for Site Forms* or other continuation sheet for descriptions that do not fit in the spaces provided.

Required Attachments

① USGS 7.5' MAP WITH STRUCTURE LOCATION PINPOINTED IN RED

② LARGE SCALE STREET, PLAT OR PARCEL MAP (available from most property appraiser web sites)

③ PHOTO OF MAIN FACADE, ARCHIVAL B&W PRINT OR DIGITAL IMAGE FILE

If submitting an image file, it must be included on disk or CD AND in hard copy format (plain paper is acceptable).

Digital image must be at least 1600 x 1200 pixels, 24-bit color, jpeg or tiff.

PHOTOGRAPH



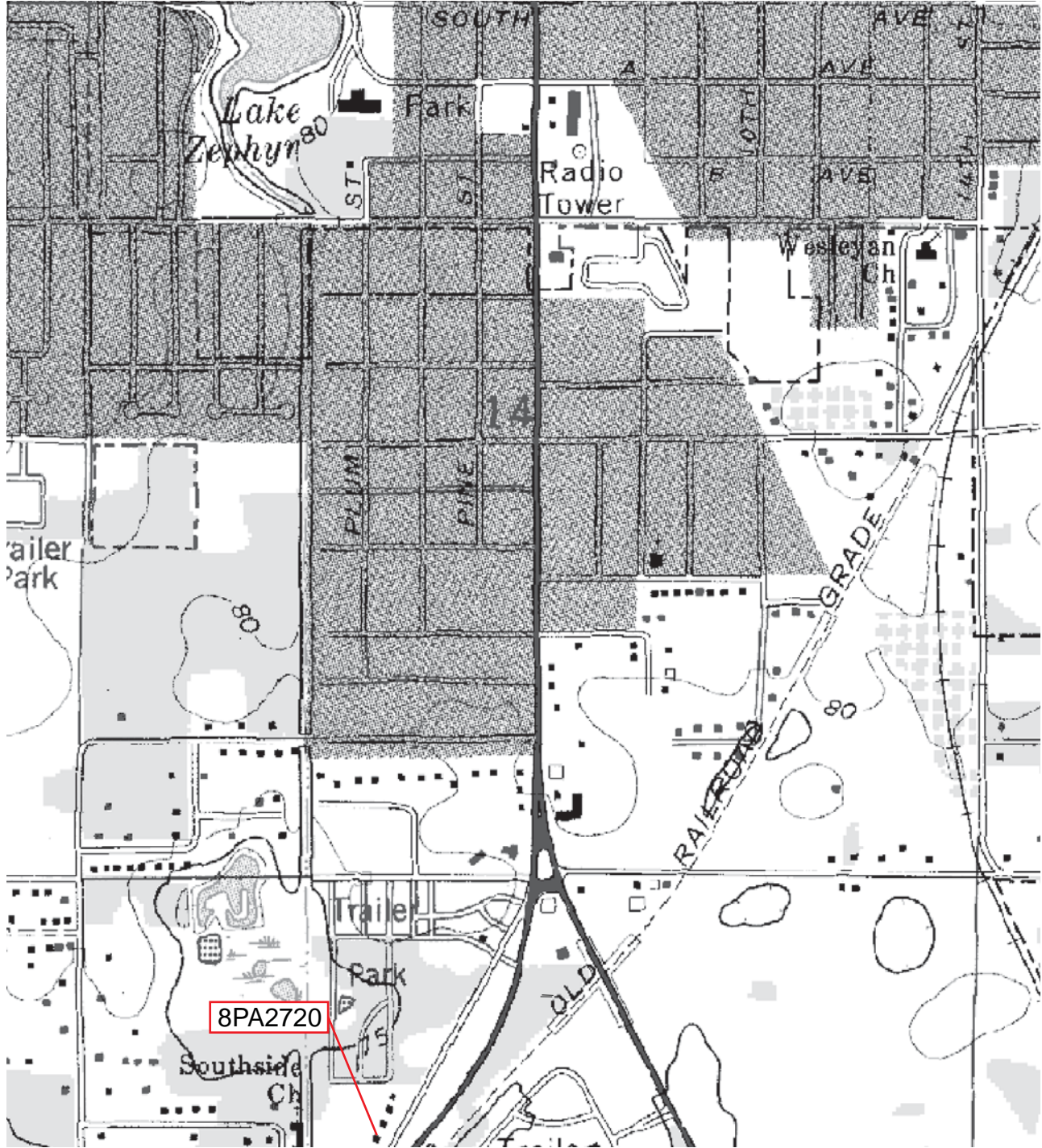
GOOGLE EARTH MAP

Zephyrhills, Florida



GIS USGS MAP

Township 26 South, Range 21 East, Section 23
Zephyrhills 1977



Original
 Update



HISTORICAL STRUCTURE FORM

FLORIDA MASTER SITE FILE

Version 4.0 1/07

Site #8 PA2721
Field Date 06 / 23 / 10
Form Date 06 / 30 / 10
Recorder # 3

Shaded Fields represent the minimum acceptable level of documentation.
Consult the *Guide to Historical Structure Forms* for detailed instructions.

Site Name(s) (address if none) 3657 Old Crystal Springs Road Multiple Listing (DHR only) _____
Survey Project Name State Road 41 (U.S. 301) from S.R. 39 to south of C.R. 54, Pasco County Survey # (DHR only) _____
National Register Category (please check one) building structure district site object
Ownership: private-profit private-nonprofit private-individual private-nonspecific city county state federal Native American foreign unknown

LOCATION & MAPPING

Address (include N,S,E,W; #; St., Ave., etc.) 3657 Old Crystal Springs Road
Cross Streets (nearest / between) _____
USGS 7.5' Map Name & Date Zephyrhills 1975, PR 1987 Plat or Other Map _____
City / Town (within 3 miles) Zephyrhills In City Limits? yes no unknown County Pasco
Township 26S Range 21E Section 23 1/4 section: NW SW SE NE Irregular-name: _____
Tax Parcel # 23-26-21-0000-00400-0000 Landgrant _____
Subdivision Name _____ Block _____ Lot _____
UTM: Zone 16 17 Easting 383956 ___ 0 Northing 3121163 ___ 0
Other Coordinates: X: _____ Y: _____ Coordinate System & Datum _____
Name of Public Tract (e.g., park) _____

HISTORY

Construction Year: 1950 approximately year listed or earlier year listed or later
Original Use* residential From (year): original To (year): -
Current Use* residential From (year): - To (year): current
Other Use* _____ From (year): _____ To (year): _____
Moves: yes no unknown Dates _____ Original address (if moved) _____
Alterations: yes no unknown Dates 1970; 1980 Nature* replacement windows, replacement roof
Additions: yes no unknown Dates 1970 Nature* east porch
Architect (last name first): unknown Builder (last name first): unknown
Ownership History (especially original owner, dates, profession, etc.) Powers, Plato Andrew and Christopher Pell (2007-current)

Is the Resource Affected by a Local Preservation Ordinance? yes no unknown Describe _____

DESCRIPTION

Style* Masonry Vernacular Exterior Plan* irregular Number of Stories 1
Exterior Fabric(s) * stucco; fieldstone veneer
Roof Type(s) * gable; shed Roof Material(s) * corrugated metal
Roof secondary strucs. (dormers etc.) * _____
Windows (types, materials, etc.) * 2/2 SHS, metal, independent
Distinguishing Architectural Features (exterior or interior ornaments) _____
Ancillary Features / Outbuildings (record outbuildings, major landscape features; use continuation sheet if needed.) _____
Garage to northwest (non-historic)

* Consult *Guide to Historical Structure Forms* for preferred descriptions (coded fields at the Site File).

DHR USE ONLY		OFFICIAL EVALUATION	DHR USE ONLY	
NR List Date ____/____/____	SHPO – Appears to meet criteria for NR listing: <input type="checkbox"/> yes <input type="checkbox"/> no <input type="checkbox"/> insufficient info	Date ____/____/____	Init. _____	
<input type="checkbox"/> Owner Objection	KEEPER – Determined eligible: <input type="checkbox"/> yes <input type="checkbox"/> no	Date ____/____/____		
	NR Criteria for Evaluation: <input type="checkbox"/> a <input type="checkbox"/> b <input type="checkbox"/> c <input type="checkbox"/> d (see <i>National Register Bulletin 15</i> , p. 2)			

DESCRIPTION (continued)

Chimney: No. 0 Material(s) * _____Structural System(s) * concrete blockFoundation: Type(s) * slab Material(s) * poured concreteMain Entrance (stylistic details) wood swing on east elevationPorch Descriptions (types, locations, roof types, etc.) south, shed, closed; east, shed, closedCondition (overall resource condition): excellent good fair deteriorated ruinous

Narrative Description of Resource _____

Archaeological Remains _____ Check if Archaeological Form Completed* Consult *Guide to Historical Structure Forms* for preferred descriptions (coded fields at the Site File).

RESEARCH METHODS (check all that apply)

- | | | | |
|--|--|--|---|
| <input checked="" type="checkbox"/> FMSF record search (sites/surveys) | <input checked="" type="checkbox"/> library research | <input type="checkbox"/> building permits | <input type="checkbox"/> Sanborn maps |
| <input type="checkbox"/> FL State Archives/photo collection | <input type="checkbox"/> city directory | <input checked="" type="checkbox"/> occupant/owner interview | <input type="checkbox"/> plat maps |
| <input checked="" type="checkbox"/> property appraiser / tax records | <input type="checkbox"/> newspaper files | <input type="checkbox"/> neighbor interview | <input checked="" type="checkbox"/> Public Lands Survey (DEP) |
| <input checked="" type="checkbox"/> cultural resource survey | <input type="checkbox"/> historic photos | <input type="checkbox"/> interior inspection | <input type="checkbox"/> HABS/HAER record search |
| <input type="checkbox"/> other methods (describe) _____ | | | |

Bibliographic References (give FMSF manuscript # if relevant, use continuation sheet if needed) _____

OPINION OF RESOURCE SIGNIFICANCE

Appears to meet the criteria for National Register listing individually? yes no insufficient informationAppears to meet the criteria for National Register listing as part of a district? yes no insufficient informationExplanation of Evaluation (required, whether significant or not; use separate sheet if needed) This is a typical example of the MasonryVernacular style found throughout Pasco County, and limited research revealed no significant historical associations. Therefore, 8PA2721 does not appear eligible for listing in the NRHP.Area(s) of Historical Significance (see *National Register Bulletin 15*, p. 8 for categories: e.g. "architecture", "ethnic heritage", "community planning & development", etc.)Community Planning & Development

DOCUMENTATION

Accessible Documentation Not Filed with the Site File - including field & analysis notes, photos, plans, other important documents that are permanently accessible: For each separately maintained collection, describe (1) document type(s),* (2) maintaining organization,* (3) file or accession nos., and (4) descriptive information. _____

All notes, maps and photos on file at ACI; P10033

RECORDER INFORMATION

Recorder Name Lumang, Marielle and Elaine LundRecorder Contact Information (address / phone / fax / e-mail) 8110 Blaikie Ct, Suite A, Sarasota, Florida 34243; 941-379-6206; 941-379-6216; ACIFlorida@comcast.netRecorder Affiliation Archaeological Consultants, Inc. (ACI)Use a *Supplement for Site Forms* or other continuation sheet for descriptions that do not fit in the spaces provided.

Required Attachments

① USGS 7.5' MAP WITH STRUCTURE LOCATION PINPOINTED IN RED

② LARGE SCALE STREET, PLAT OR PARCEL MAP (available from most property appraiser web sites)

③ PHOTO OF MAIN FACADE, ARCHIVAL B&W PRINT OR DIGITAL IMAGE FILE

If submitting an image file, it must be included on disk or CD AND in hard copy format (plain paper is acceptable).

Digital image must be at least 1600 x 1200 pixels, 24-bit color, jpeg or tiff.

PHOTOGRAPH



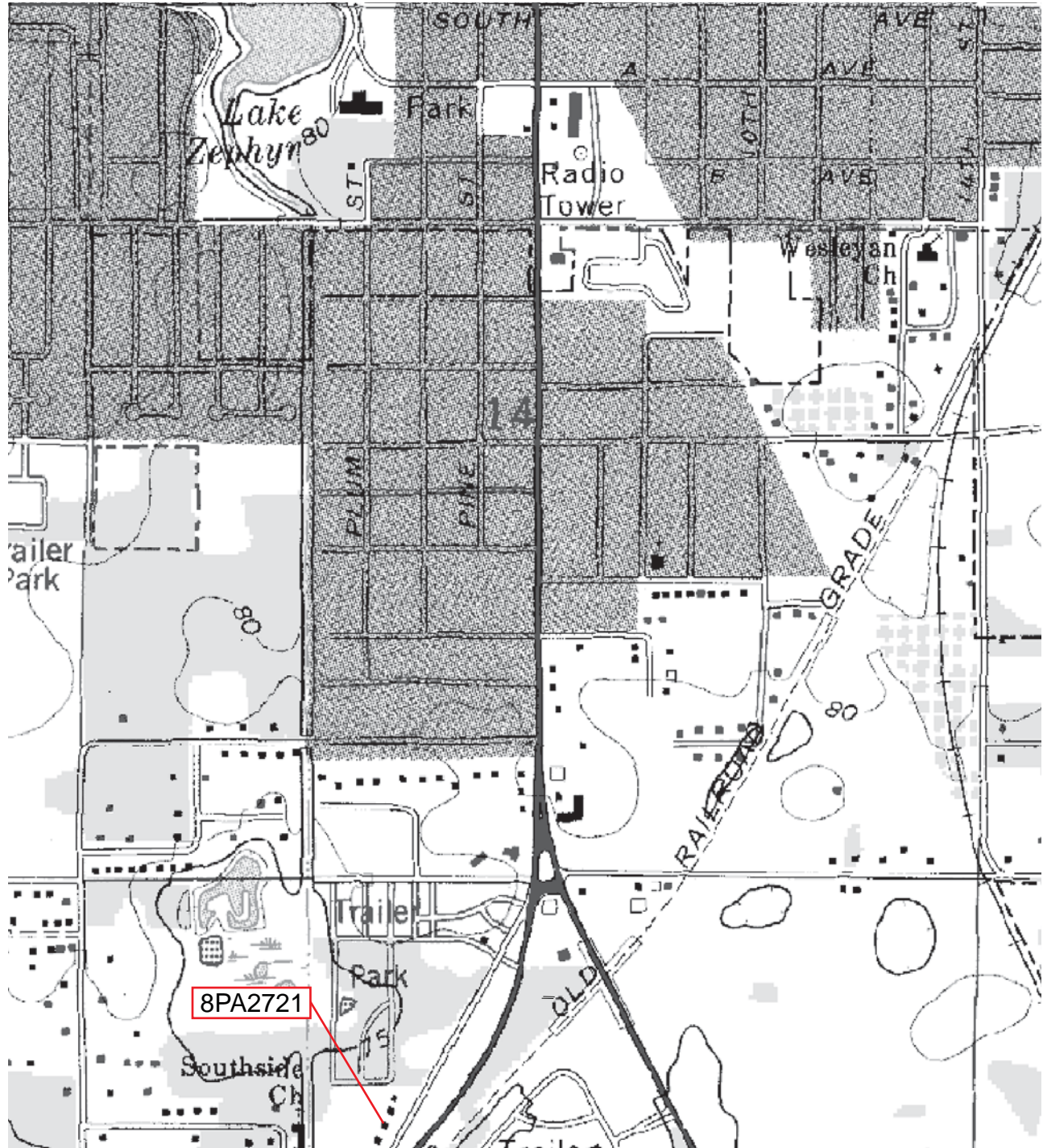
GOOGLE EARTH MAP

Zephyrhills, Florida



GIS USGS MAP

Township 26 South, Range 21 East, Section 23
Zephyrhills 1977



HISTORICAL STRUCTURE FORM FLORIDA MASTER SITE FILE

Site #8 PA1164

Original
 Update
(give site #)

Version 3.0 11/96

Recorder # 3/1

Field Date 9/1/99

Form Date 11/9/99

Consult Guide To Historical Structure Forms for detailed instructions.

Site Name(s) (address if none) 3927 Old Crystal Springs Road Multiple Listing [DHR only] _____
Survey CRAS of US 301, Zephyrhills Survey # _____
National Register Category (Please check one: consult with Site File before using last four): building structure district site object

LOCATION & IDENTIFICATION

Address (Include N,S,E,W,#;St.,Ave.,etc.) 3927 Old Crystal Springs Road
Cross Streets (nearest/between) SW corner of Old Crystal Springs Road and Gall Blvd. (US 301)
City/Town (within 3 miles) Zephyrhills In Current City Limits: y n unknown
County Pasco Tax Parcel #(s) 2326210020005000020
Subdivision name Zephyrhills Colony Company Lands Block 5 Lot 2-3
Ownership (Please check one): private-profit private-individual city county Native American
 private-nonprofit private-unspecified state federal foreign unknown
Name of Public Tract (e.g., park) _____
Route to (especially if no street address) _____

MAPPING

USGS 7.5' Map Name & Date Zephyrhills, Fla. 1975 PR 1987
Township 26S Range 21E Section 23 1/4 section: NW SW SE NE Irregular-name:
Landgrant _____ UTM: Zone 16 17 Easting 384140 Northing 3121340
Plat or other map (map's name, location) PB 1, Pg 55

DESCRIPTION

Style* Masonry Vernacular Exterior Plan* rectangular Number of Stories 1
Structural System(s)* masonry
Foundation: Type(s)* continuous Material(s)* concrete
Exterior Fabric(s)* concrete block, vertical paneling
Roof: Type(s)* clipped gable, gable, shed Material(s)* composition shingle
Roof secondary strucs. (dormers etc.)* _____
Chimney: No 1 Material(s)* brick Location(s)* ext E wall
Windows (types, materials, etc.)* 4 & 16 light casement, metal; 3 light awning, metal, paired & independent
Main Entrance (stylistic details) _____
Porches: #open 2 #closed _____ #incised _____ Location(s) E, E
Porch roof type(s) gable, shed
Exterior Ornament gable vent, rounded corners, window awnings
Interior Plan* unknown
Condition (Please check one): excellent good fair deteriorated ruinous
Surroundings (N=None, S=Some, M=Most, A=All/nearly all): M commercial S residential _____ institutional _____ undeveloped
Ancillary Features (No., type of outbuildings; major landscape features. Use continuation sheet for descriptions of interior, landscaping, etc) _____
See continuation sheet.

Archaeological Remains None observed. Check if Archaeological Form completed
*Consult Guide to Historical Structure Forms for preferred descriptions (coded fields at the Site File).

DHR USE ONLY*****OFFICIAL EVALUATIONS*****DHR USE ONLY

NR DATE	KEEPER-NR ELIGIBILITY <input type="checkbox"/> yes <input type="checkbox"/> no	Date _____
DELIST DATE	SHPO-NR ELIGIBILITY: <input type="checkbox"/> yes <input type="checkbox"/> no <input type="checkbox"/> potentially elig. <input type="checkbox"/> insufficient info	Date _____
	LOCAL DESIGNATION: _____	Date _____
	Local office _____	
National Register Criteria for Evaluation <input type="checkbox"/> a <input type="checkbox"/> b <input type="checkbox"/> c <input type="checkbox"/> d (See National Register Bulletin 15, p.2)		

HISTORICAL STRUCTURE FORM

Site # 8 PA1164

Consult Guide to Historical Structure Forms for detailed instructions

HISTORY

Construction date: Exactly _____ (year) Approximately 1950 (year) Earlier than _____ (year) Later than _____ (year)

Architect (last name first): unknown Builder (last name first) unknown

Moves: yes no unknown Date _____ Original address _____

Alterations: yes no unknown Date _____ Nature* _____

Additions: yes no unknown Date c.1975 Nature* room add on N

Original Use* (give date ranges) other: motor court

Intermediate Uses* (give date ranges) other: motor court

Present Use* (give date ranges) other: rv & cottage office, residence

Ownership History (especially original owner, dates, profession, etc.) Frank & Cheryl Lynn Monzon (1995); Cliff's Cottages (1975);

Rife's Housekeeping Cottages (1961)

*Consult Guide to Historical Structure Forms for preferred descriptions (coded fields at the Site File).

RESEARCH METHODS (Check all choices that apply; if needed write others at bottom)

- formal archaeological survey
- informal archaeological inspection
- Public Lands Survey (DEP)
- tax records/property deeds
- tax records only
- interior inspection
- other methods (specify) _____
- past surveys search at FMSF
- past sites search at FMSF
- FL Archives (Gray Building)
- FL Photo Archives (Gray Building)
- occupant/owner interview
- neighbor interview
- local library research
- non-local library research
- building permits
- demolition permits
- commercial permits
- occupation permits
- Sanborn maps
- subdivision maps
- plat maps
- local newspaper files

SURVEYOR'S EVALUATION OF SITE (Check one choice on each line)

- Potentially eligible for local register? yes: name register at right no insufficient info Name of local register if eligible: _____
- Individually eligible for National Register? yes no insufficient info _____
- Potential contributor to Nat. Reg. district? yes no insufficient info _____
- Area(s) of Historical Significance (See National Register Bulletin 15, p. 8 for categories: e.g. "architecture," "ethnic heritage," "community planning & development," etc.) _____
- Community Planning and Development _____

Explanation of Evaluation (required, whether positive or not; limit to three lines; attach longer statement, if needed, on separate sheet) See Continuation Sheet.

DOCUMENTATION (Photos, Plans, etc.)

Bibliographic References (Use Continuation Sheet, give FMSF Manuscript # if relevant) Pasco County Property Appraiser's Office; City of Zephyrhills Historic Preservation Survey, Quatrefoil Consulting, June 1999; Zephyrhills Public Library; Zephyrhills Depot Museum; Zephyrhills City Directories 1945, 1961, 1963, 1975.

Photographs (required) B&W print(s) at least 3x5, at least one main facade.

Location of negatives & negative numbers Archaeological Consultants, Inc. Roll 3/1-4

RECORDER

Name (last name first)/Address/Phone/Fax/Email/Affiliation Hinder, Kimberly
 Archaeological Consultants, Inc./ P.O. Box 5103, Sarasota, FL 34277-5103/(941)925-9906/(941)925-9767/ACIMAIN@COMPUSERVE.COM


Remember: Use a Supplement for Site Forms or other continuation sheet for descriptions that do not fit in the spaces above.

REQUIRED: (1) USGS 7.5' MAP WITH STRUCTURE PINPOINTED IN RED
 (2) LARGE SCALE STREET OR PLAT MAP
 (3) PHOTO OF MAIN FACADE, PREFER B&W, AT LEAST 3x5



CONTINUATION SHEET

This former motor court now functions as part of an rv park, Clyde's Cottages and RVs, with the main building, as described on the first two pages of the site file form, serving as both an office and a private residence. In 1961, the motor court appears to have been known as Rife's Housekeeping Cottages, but by 1975 had changed to Cliff's Cottages. At present, five Masonry Vernacular cottages, each with two rooms, form a semi-circle around the west side of the main building. The rv park has developed west of these buildings. The five cottages are all very similar in design and materials. All of them are constructed of concrete block with a continuous masonry foundation, and have hip roofs clad with composition shingles, and metal, shed roof awnings over the entrances. The two buildings on the north and northwest feature six and eight light metal casement windows, both independently placed and paired as corner windows. The three buildings on the south and southwest have metal jalousie windows which are independently placed in the same general fenestration pattern as the two other buildings. In addition, a storage shed is located northwest of the main building. This former motor court is typical of Masonry Vernacular motor courts and residences constructed throughout Florida and Pasco County during the late 1940s and 1950s. Architecturally, the buildings lack distinction, and, historically, limited research did not indicate any significance. Thus, it does not appear that this motor court merits NRHP listing.

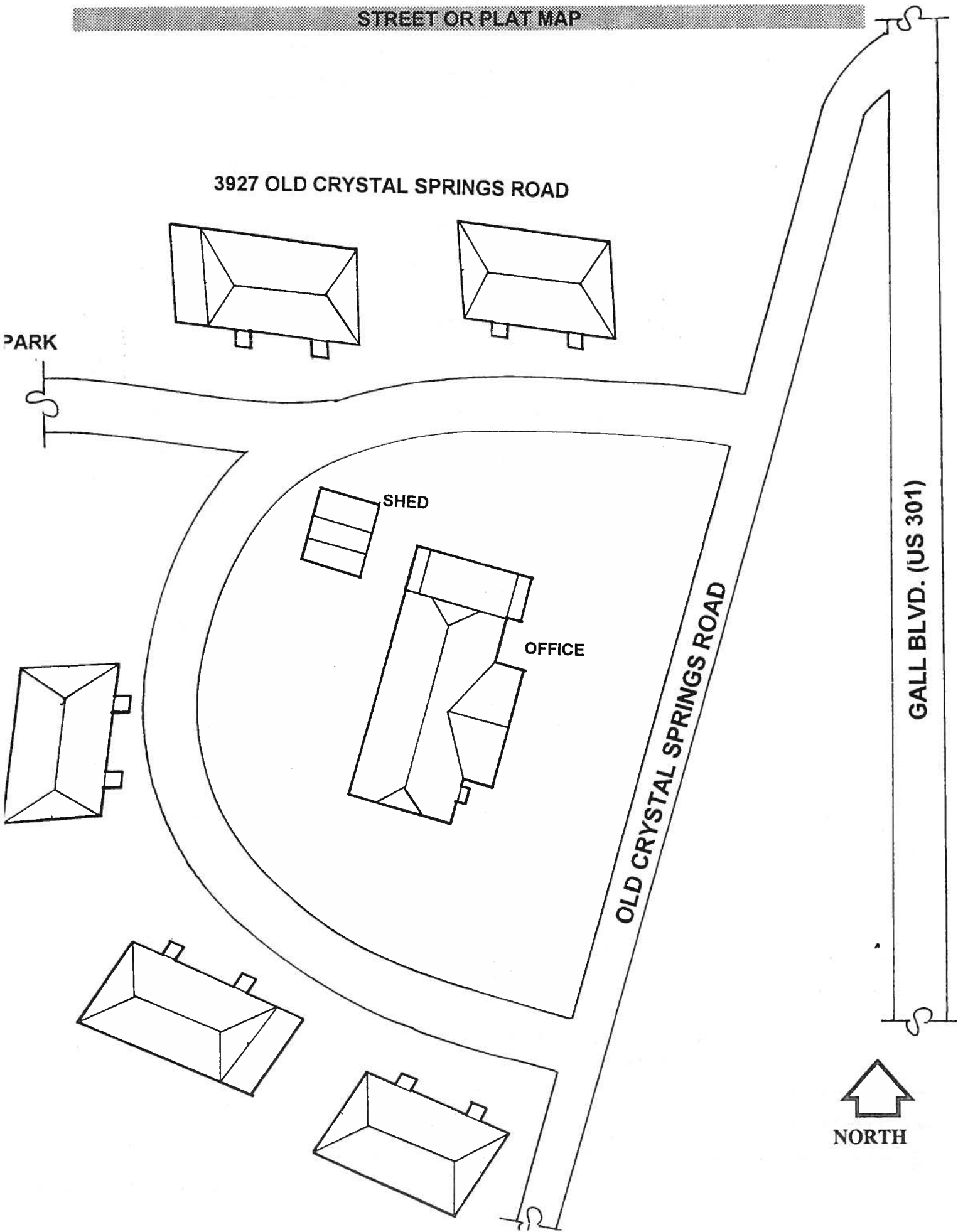
PHOTOGRAPH



PHOTOGRAPHS



STREET OR PLAT MAP



3927 OLD CRYSTAL SPRINGS ROAD

PARK

SHED

OFFICE

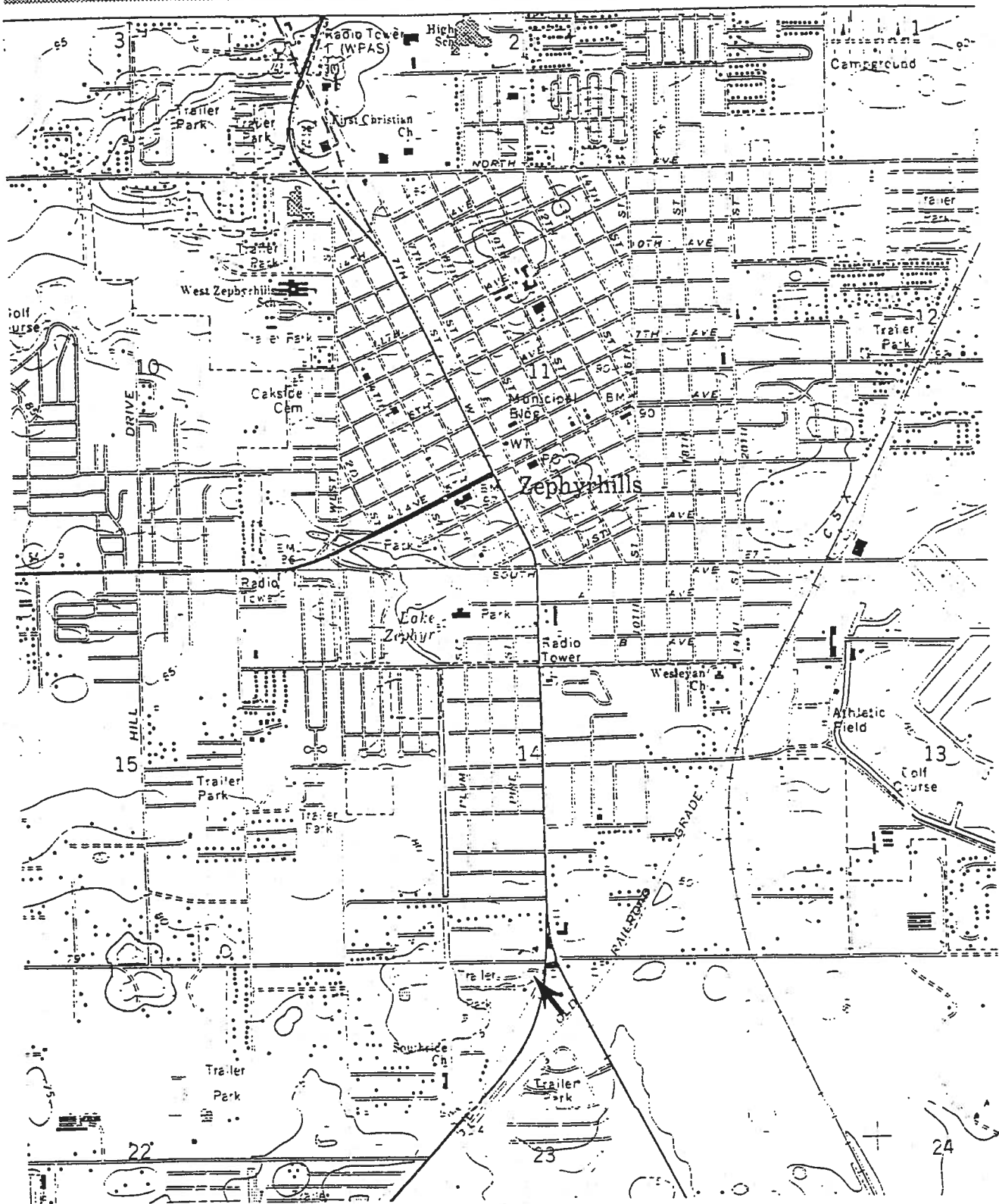
OLD CRYSTAL SPRINGS ROAD

GALL BLVD. (US 301)

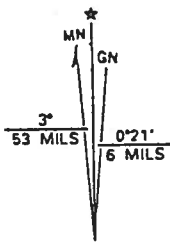


NORTH

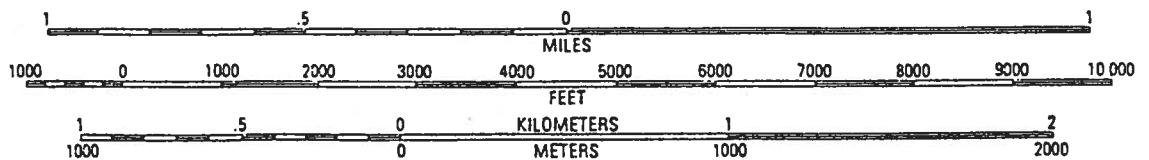
USGS MAP



ZEPHYRHILLS, FLA. 1975 PR 1987
SCALE 1:24 000



UTM GRID AND 1988 MAGNETIC NORTH DECLINATION AT CENTER OF SHEET



Original
 Update



HISTORICAL STRUCTURE FORM

FLORIDA MASTER SITE FILE

Version 4.0 1/07

Site #8 PA1164
Field Date 06 / 23 / 10
Form Date 06 / 30 / 10
Recorder # 5

Shaded Fields represent the minimum acceptable level of documentation.
Consult the *Guide to Historical Structure Forms* for detailed instructions.

Site Name(s) (address if none) 3927 Old Crystal Springs Road Multiple Listing (DHR only) _____
Survey Project Name State Road 41 (U.S. 301) from S.R. 39 to south of C.R. 54, Pasco County Survey # (DHR only) _____
National Register Category (please check one) building structure district site object
Ownership: private-profit private-nonprofit private-individual private-nonspecific city county state federal Native American foreign unknown

LOCATION & MAPPING

Address (include N,S,E,W; #; St., Ave., etc.) 3927 Old Crystal Springs Road
Cross Streets (nearest / between) _____
USGS 7.5' Map Name & Date Zephyrhills 1975, PR 1987 Plat or Other Map _____
City / Town (within 3 miles) Zephyrhills In City Limits? yes no unknown County Pasco
Township 26S Range 21E Section 23 ¼ section: NW SW SE NE Irregular-name: _____
Tax Parcel # 23-26-21-0020-00500-0020 Landgrant _____
Subdivision Name _____ Block _____ Lot _____
UTM: Zone 16 17 Easting 384173 _____ 0 Northing 3121548 _____ 0
Other Coordinates: X: _____ Y: _____ Coordinate System & Datum _____
Name of Public Tract (e.g., park) _____

HISTORY

Construction Year: 1950 approximately year listed or earlier year listed or later
Original Use* office From (year): original To (year): -
Current Use* office From (year): - To (year): current
Other Use* _____ From (year): _____ To (year): _____
Moves: yes no unknown Dates _____ Original address (if moved) _____
Alterations: yes no unknown Dates c. 1990 Nature* replacement roof
Additions: yes no unknown Dates c. 1980 Nature* north addition
Architect (last name first): unknown Builder (last name first): unknown
Ownership History (especially original owner, dates, profession, etc.) Monzon, Frank and Cheryl Lynn (1995-current)

Is the Resource Affected by a Local Preservation Ordinance? yes no unknown Describe _____

DESCRIPTION

Style* Masonry Vernacular Exterior Plan* irregular Number of Stories 1
Exterior Fabric(s) * concrete block
Roof Type(s) * clipped gable Roof Material(s) * asphalt shingle
Roof secondary strucs. (dormers etc.) * _____
Windows (types, materials, etc.) * 2-light awning, metal, paired
Distinguishing Architectural Features (exterior or interior ornaments) vertical board in gables; gable vents

Ancillary Features / Outbuildings (record outbuildings, major landscape features; use continuation sheet if needed.) _____
5 Masonry Vernacular buildings; 1 has jalousie windows; laundry in back with north addition and vinyl siding.

* Consult *Guide to Historical Structure Forms* for preferred descriptions (coded fields at the Site File).

DHR USE ONLY		OFFICIAL EVALUATION		DHR USE ONLY	
NR List Date ____/____/____	SHPO – Appears to meet criteria for NR listing: <input type="checkbox"/> yes <input type="checkbox"/> no <input type="checkbox"/> insufficient info	Date ____/____/____	Keeper – Determined eligible: <input type="checkbox"/> yes <input type="checkbox"/> no	Date ____/____/____	Init. _____
<input type="checkbox"/> Owner Objection	NR Criteria for Evaluation: <input type="checkbox"/> a <input type="checkbox"/> b <input type="checkbox"/> c <input type="checkbox"/> d	(see <i>National Register Bulletin 15</i> , p. 2)			

DESCRIPTION (continued)

Chimney: No. 1 Material(s) * brick, on east slope
Structural System(s) * concrete block
Foundation: Type(s) * slab Material(s) * poured concrete
Main Entrance (stylistic details) wood swing on east within porch
Porch Descriptions (types, locations, roof types, etc.) east, open, gable

Condition (overall resource condition): [] excellent [x] good [] fair [] deteriorated [] ruinous
Narrative Description of Resource This resource was originally recorded as a building complex and contains 1 main building used as an office, 4 buildings used as duplexes, and 1 laundry building.

Archaeological Remains [] Check if Archaeological Form Completed

* Consult Guide to Historical Structure Forms for preferred descriptions (coded fields at the Site File).

RESEARCH METHODS (check all that apply)

- [x] FMSF record search (sites/surveys) [x] library research [] building permits [] Sanborn maps
[] FL State Archives/photo collection [] city directory [x] occupant/owner interview [] plat maps
[x] property appraiser / tax records [] newspaper files [] neighbor interview [x] Public Lands Survey (DEP)
[x] cultural resource survey [] historic photos [] interior inspection [] HABS/HAER record search
[] other methods (describe)

Bibliographic References (give FMSF manuscript # if relevant, use continuation sheet if needed)

OPINION OF RESOURCE SIGNIFICANCE

Appears to meet the criteria for National Register listing individually? [] yes [x] no [] insufficient information
Appears to meet the criteria for National Register listing as part of a district? [] yes [x] no [] insufficient information
Explanation of Evaluation (required, whether significant or not; use separate sheet if needed) This is a typical example of a Masonry Vernacular style building used as a mid-century motor court. Research did not reveal any significant historical associations. Therefore, 8PA1164 does not appear to be eligible for listing in the NRHP.

Area(s) of Historical Significance (see National Register Bulletin 15, p. 8 for categories: e.g. "architecture", "ethnic heritage", "community planning & development", etc.)
Community Planning & Development

DOCUMENTATION

Accessible Documentation Not Filed with the Site File - including field & analysis notes, photos, plans, other important documents that are permanently accessible:
For each separately maintained collection, describe (1) document type(s),* (2) maintaining organization,* (3) file or accession nos., and (4) descriptive information.
All notes, maps and photos on file at ACI; P10033

RECORDER INFORMATION

Recorder Name Lumang, Marielle and Elaine Lund
Recorder Contact Information (address / phone / fax / e-mail) 8110 Blaikie Ct, Suite A, Sarasota, Florida 34243; 941-379-6206; 941-379-6216; ACIFlorida@comcast.net
Recorder Affiliation Archaeological Consultants, Inc. (ACI)

Use a Supplement for Site Forms or other continuation sheet for descriptions that do not fit in the spaces provided.

Required Attachments

- 1 USGS 7.5' MAP WITH STRUCTURE LOCATION PINPOINTED IN RED
2 LARGE SCALE STREET, PLAT OR PARCEL MAP (available from most property appraiser web sites)
3 PHOTO OF MAIN FACADE, ARCHIVAL B&W PRINT OR DIGITAL IMAGE FILE
If submitting an image file, it must be included on disk or CD AND in hard copy format (plain paper is acceptable). Digital image must be at least 1600 x 1200 pixels, 24-bit color, jpeg or tiff.

PHOTOGRAPH



GOOGLE EARTH MAP

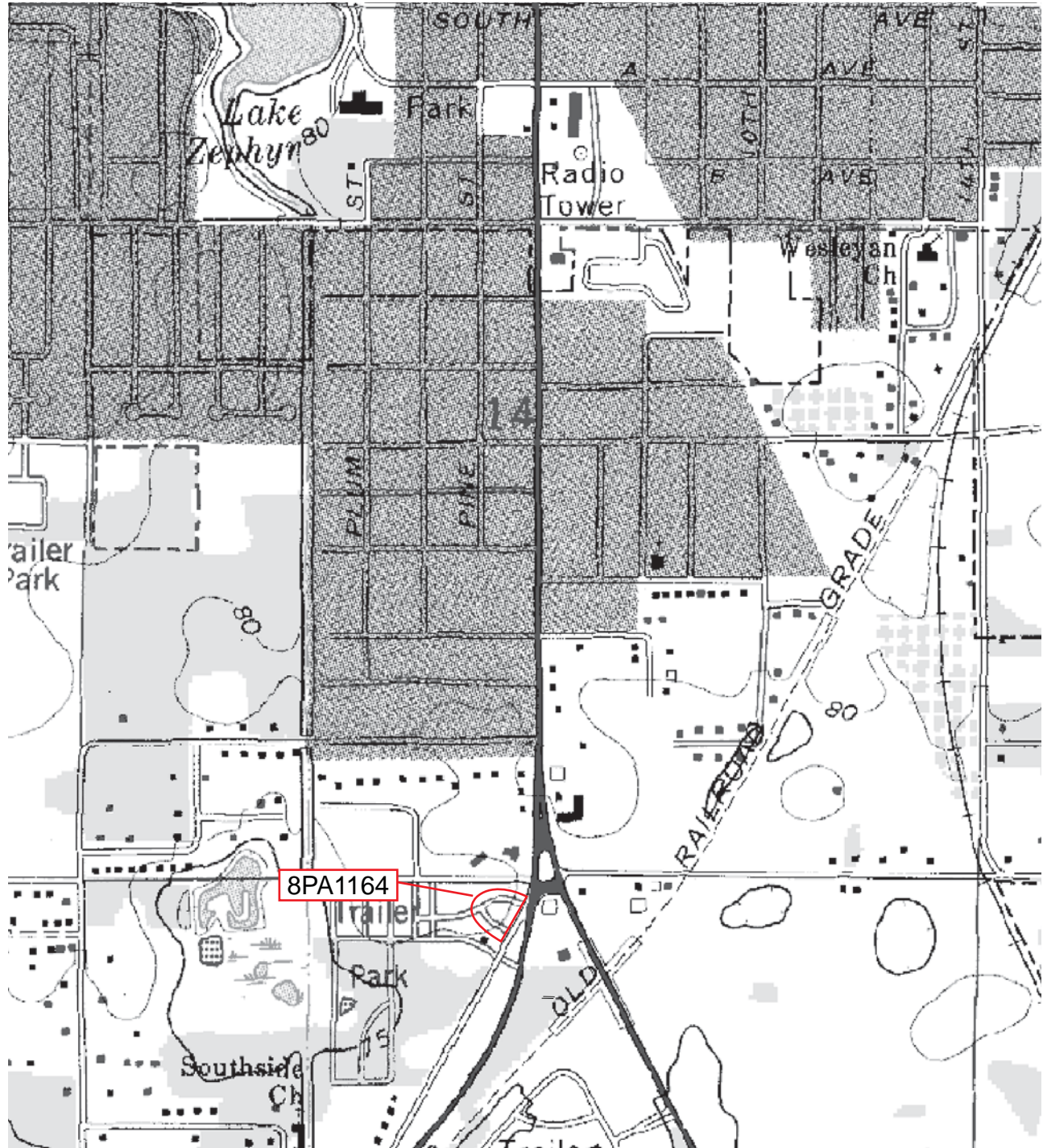
Zephyrhills, Florida



60 meters

GIS USGS MAP

Township 26 South, Range 21 East, Section 23
Zephyrhills 1977



Original
 Update



HISTORICAL STRUCTURE FORM

FLORIDA MASTER SITE FILE

Version 4.0 1/07

Site #8 PA2722
Field Date 06 / 23 / 10
Form Date 07 / 01 / 10
Recorder # 19, 21

Shaded Fields represent the minimum acceptable level of documentation.
Consult the *Guide to Historical Structure Forms* for detailed instructions.

Site Name(s) (address if none) Twilite Motel Multiple Listing (DHR only) _____
Survey Project Name State Road 41 (U.S. 301) from S.R. 39 to south of C.R. 54, Pasco County Survey # (DHR only) _____
National Register Category (please check one) building structure district site object
Ownership: private-profit private-nonprofit private-individual private-nonspecific city county state federal Native American foreign unknown

LOCATION & MAPPING

Address (include N,S,E,W; #; St., Ave., etc.) 4040 Gall Blvd
Cross Streets (nearest / between) _____
USGS 7.5' Map Name & Date Zephyrhills 1975, PR 1987 Plat or Other Map _____
City / Town (within 3 miles) Zephyrhills In City Limits? yes no unknown County Pasco
Township 26S Range 21E Section 14 ¼ section: NW SW SE NE Irregular-name: _____
Tax Parcel # 14-26-21-0100-11600-0010 Landgrant _____
Subdivision Name _____ Block _____ Lot _____
UTM: Zone 16 17 Easting 384282 Northing 3121776
Other Coordinates: X: _____ Y: _____ Coordinate System & Datum _____
Name of Public Tract (e.g., park) _____

HISTORY

Construction Year: 1958 approximately year listed or earlier year listed or later
Original Use* motel From (year): original To (year): -
Current Use* motel From (year): - To (year): current
Other Use* _____ From (year): _____ To (year): _____
Moves: yes no unknown Dates _____ Original address (if moved) _____
Alterations: yes no unknown Dates 1970; 2000 Nature* replacement windows (awning), doors; replacement windows (SHS)
Additions: yes no unknown Dates _____ Nature* _____
Architect (last name first): unknown Builder (last name first): unknown
Ownership History (especially original owner, dates, profession, etc.) Rakeshkumar, Patel (2002-current)

Is the Resource Affected by a Local Preservation Ordinance? yes no unknown Describe _____

DESCRIPTION

Style* Masonry Vernacular Exterior Plan* L-shaped Number of Stories 1
Exterior Fabric(s)* stucco
Roof Type(s)* gable Roof Material(s)* asphalt shingles
Roof secondary strucs. (dormers etc.)* _____
Windows (types, materials, etc.)* 1/1 SHS, vinyl, independent; 3-light awning, metal, independent
Distinguishing Architectural Features (exterior or interior ornaments) _____
Ancillary Features / Outbuildings (record outbuildings, major landscape features; use continuation sheet if needed.) Pool to west (historic).

* Consult *Guide to Historical Structure Forms* for preferred descriptions (coded fields at the Site File).

DHR USE ONLY		OFFICIAL EVALUATION		DHR USE ONLY	
NR List Date ____/____/____	SHPO – Appears to meet criteria for NR listing: <input type="checkbox"/> yes <input type="checkbox"/> no <input type="checkbox"/> insufficient info	Date ____/____/____	Keeper – Determined eligible: <input type="checkbox"/> yes <input type="checkbox"/> no	Date ____/____/____	Init. _____
<input type="checkbox"/> Owner Objection	NR Criteria for Evaluation: <input type="checkbox"/> a <input type="checkbox"/> b <input type="checkbox"/> c <input type="checkbox"/> d	(see <i>National Register Bulletin 15</i> , p. 2)			

DESCRIPTION (continued)

Chimney: No. 1 Material(s) * _____Structural System(s) * concrete blockFoundation: Type(s) * slab Material(s) * poured concreteMain Entrance (stylistic details) wood swing doors to the 8 unitsPorch Descriptions (types, locations, roof types, etc.) canopy across all entrancesCondition (overall resource condition): excellent good fair deteriorated ruinous

Narrative Description of Resource _____

Archaeological Remains _____ Check if Archaeological Form Completed* Consult *Guide to Historical Structure Forms* for preferred descriptions (coded fields at the Site File).

RESEARCH METHODS (check all that apply)

- | | | | |
|--|--|---|---|
| <input checked="" type="checkbox"/> FMSF record search (sites/surveys) | <input checked="" type="checkbox"/> library research | <input type="checkbox"/> building permits | <input type="checkbox"/> Sanborn maps |
| <input type="checkbox"/> FL State Archives/photo collection | <input type="checkbox"/> city directory | <input type="checkbox"/> occupant/owner interview | <input type="checkbox"/> plat maps |
| <input checked="" type="checkbox"/> property appraiser / tax records | <input type="checkbox"/> newspaper files | <input type="checkbox"/> neighbor interview | <input checked="" type="checkbox"/> Public Lands Survey (DEP) |
| <input checked="" type="checkbox"/> cultural resource survey | <input type="checkbox"/> historic photos | <input type="checkbox"/> interior inspection | <input type="checkbox"/> HABS/HAER record search |
| <input type="checkbox"/> other methods (describe) _____ | | | |

Bibliographic References (give FMSF manuscript # if relevant, use continuation sheet if needed) _____

OPINION OF RESOURCE SIGNIFICANCE

Appears to meet the criteria for National Register listing individually? yes no insufficient informationAppears to meet the criteria for National Register listing as part of a district? yes no insufficient informationExplanation of Evaluation (required, whether significant or not; use separate sheet if needed) This is a typical example of the Masonry Vernacular style found throughout Pasco County and used as a motel. Research did not reveal any significant historic associations; therefore, 8PA2722 does not appear eligible for listing in the NRHP.Area(s) of Historical Significance (see *National Register Bulletin 15*, p. 8 for categories: e.g. "architecture", "ethnic heritage", "community planning & development", etc.) Community Planning & Development

DOCUMENTATION

Accessible Documentation Not Filed with the Site File - including field & analysis notes, photos, plans, other important documents that are permanently accessible: For each separately maintained collection, describe (1) document type(s),* (2) maintaining organization,* (3) file or accession nos., and (4) descriptive information. _____

All notes, maps and photos on file at ACI; P10033

RECORDER INFORMATION

Recorder Name Lumang, Marielle and Elaine LundRecorder Contact Information (address / phone / fax / e-mail) 8110 Blaikie Ct, Suite A, Sarasota, Florida 34243; 941-379-6206; 941-379-6216; ACIFlorida@comcast.netRecorder Affiliation Archaeological Consultants, Inc. (ACI)Use a *Supplement for Site Forms* or other continuation sheet for descriptions that do not fit in the spaces provided.

Required Attachments

① USGS 7.5' MAP WITH STRUCTURE LOCATION PINPOINTED IN RED

② LARGE SCALE STREET, PLAT OR PARCEL MAP (available from most property appraiser web sites)

③ PHOTO OF MAIN FACADE, ARCHIVAL B&W PRINT OR DIGITAL IMAGE FILE

If submitting an image file, it must be included on disk or CD AND in hard copy format (plain paper is acceptable).

Digital image must be at least 1600 x 1200 pixels, 24-bit color, jpeg or tiff.

PHOTOGRAPH



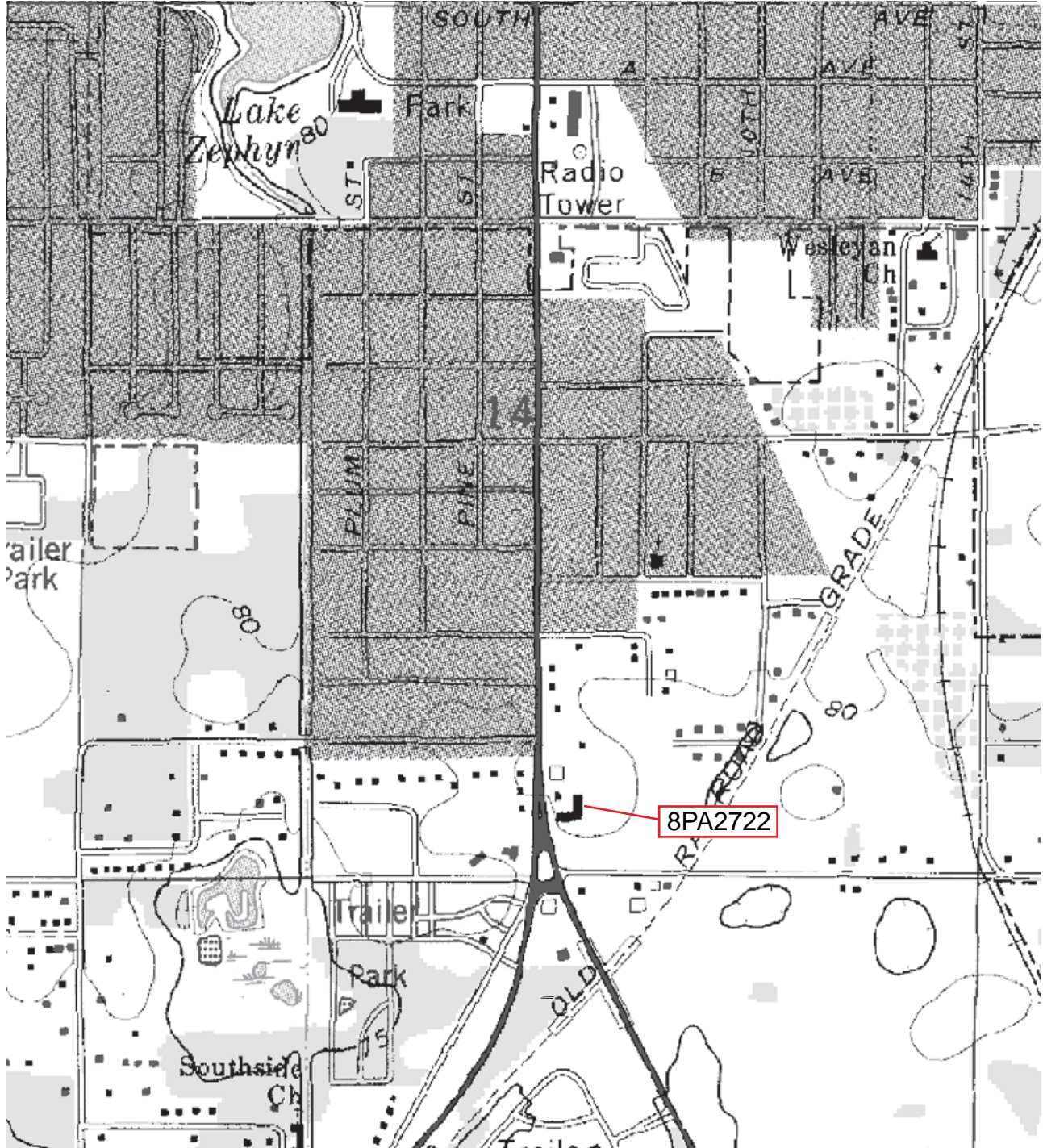
GOOGLE EARTH MAP

Zephyrhills, Florida



GIS USGS MAP

Township 26 South, Range 21 East, Section 14
Zephyrhills 1977



Original
 Update



HISTORICAL STRUCTURE FORM

FLORIDA MASTER SITE FILE

Version 4.0 1/07

Site #8 PA2724
Field Date 06 / 23 / 10
Form Date 07 / 01 / 10
Recorder # 23

Shaded Fields represent the minimum acceptable level of documentation.
Consult the *Guide to Historical Structure Forms* for detailed instructions.

Site Name(s) (address if none) 4103 Gall Blvd Multiple Listing (DHR only) _____
Survey Project Name State Road 41 (U.S. 301) from S.R. 39 to south of C.R. 54, Pasco County Survey # (DHR only) _____
National Register Category (please check one) building structure district site object
Ownership: private-profit private-nonprofit private-individual private-nonspecific city county state federal Native American foreign unknown

LOCATION & MAPPING

Address (include N,S,E,W; #; St., Ave., etc.) 4103 Gall Blvd
Cross Streets (nearest / between) _____
USGS 7.5' Map Name & Date Zephyrhills 1975, PR 1987 Plat or Other Map _____
City / Town (within 3 miles) Zephyrhills In City Limits? yes no unknown County Pasco
Township 26S Range 21E Section 14 1/4 section: NW SW SE NE Irregular-name: _____
Tax Parcel # 14-26-21-0000-03100-0000 Landgrant _____
Subdivision Name _____ Block _____ Lot _____
UTM: Zone 16 17 Easting 384204 ___ 0 Northing 3121794 ___ 0
Other Coordinates: X: _____ Y: _____ Coordinate System & Datum _____
Name of Public Tract (e.g., park) _____

HISTORY

Construction Year: 1950 approximately year listed or earlier year listed or later
Original Use* commercial From (year): original To (year): unknown
Current Use* vacant From (year): unknown To (year): current
Other Use* _____ From (year): _____ To (year): _____
Moves: yes no unknown Dates _____ Original address (if moved) _____
Alterations: yes no unknown Dates 2000, 1970 Nature* windows; replacement doors; stucco
Additions: yes no unknown Dates 1970 Nature* parapet
Architect (last name first): unknown Builder (last name first): unknown
Ownership History (especially original owner, dates, profession, etc.) Kobrin Holding Co. (2009-current)

Is the Resource Affected by a Local Preservation Ordinance? yes no unknown Describe _____

DESCRIPTION

Style* Masonry Vernacular Exterior Plan* irregular Number of Stories 1
Exterior Fabric(s) * stucco; brick veneer
Roof Type(s) * flat; gable Roof Material(s) * built-up; asphalt shingles
Roof secondary strucs. (dormers etc.) * _____
Windows (types, materials, etc.) * 1/1 SHS, vinyl, independent

Distinguishing Architectural Features (exterior or interior ornaments) projecting window sills; plywood sheeting in gables; 2 garage bays

Ancillary Features / Outbuildings (record outbuildings, major landscape features; use continuation sheet if needed.) _____

* Consult *Guide to Historical Structure Forms* for preferred descriptions (coded fields at the Site File).

DHR USE ONLY		OFFICIAL EVALUATION	DHR USE ONLY	
NR List Date ____/____/____	SHPO – Appears to meet criteria for NR listing: <input type="checkbox"/> yes <input type="checkbox"/> no <input type="checkbox"/> insufficient info	Date ____/____/____	Init. _____	
<input type="checkbox"/> Owner Objection	KEEPER – Determined eligible: <input type="checkbox"/> yes <input type="checkbox"/> no	Date ____/____/____		
	NR Criteria for Evaluation: <input type="checkbox"/> a <input type="checkbox"/> b <input type="checkbox"/> c <input type="checkbox"/> d (see <i>National Register Bulletin 15</i> , p. 2)			

DESCRIPTION (continued)

Chimney: No. 0 Material(s) * _____
 Structural System(s) * concrete block
 Foundation: Type(s) * slab Material(s) * poured concrete
 Main Entrance (stylistic details) 3-light, 1 panel wood swing door on north elevation
 Porch Descriptions (types, locations, roof types, etc.) _____

Condition (overall resource condition): excellent good fair deteriorated ruinous

Narrative Description of Resource _____

Archaeological Remains _____ Check if Archaeological Form Completed

* Consult *Guide to Historical Structure Forms* for preferred descriptions (coded fields at the Site File).

RESEARCH METHODS (check all that apply)

FMSF record search (sites/surveys) library research building permits Sanborn maps
 FL State Archives/photo collection city directory occupant/owner interview plat maps
 property appraiser / tax records newspaper files neighbor interview Public Lands Survey (DEP)
 cultural resource survey historic photos interior inspection HABS/HAER record search
 other methods (describe) _____

Bibliographic References (give FMSF manuscript # if relevant, use continuation sheet if needed) _____

OPINION OF RESOURCE SIGNIFICANCE

Appears to meet the criteria for National Register listing individually? yes no insufficient information

Appears to meet the criteria for National Register listing as part of a district? yes no insufficient information

Explanation of Evaluation (required, whether significant or not; use separate sheet if needed) This vacant building is a typical example of the Masonry Vernacular style found throughout Pasco County. Furthermore, limited research revealed no significant historical associations. Therefore, 8PA2724 does not appear eligible for listing in the NRHP.

Area(s) of Historical Significance (see *National Register Bulletin 15*, p. 8 for categories: e.g. "architecture", "ethnic heritage", "community planning & development", etc.)
Community Planning & Development

DOCUMENTATION

Accessible Documentation Not Filed with the Site File - including field & analysis notes, photos, plans, other important documents that are permanently accessible:
 For each separately maintained collection, describe (1) document type(s),* (2) maintaining organization,* (3) file or accession nos., and (4) descriptive information. _____

All notes, maps and photos on file at ACI; P10033

RECORDER INFORMATION

Recorder Name Lumang, Marielle and Elaine Lund

Recorder Contact Information (address / phone / fax / e-mail) 8110 Blaikie Ct, Suite A, Sarasota, Florida 34243; 941-379-6206; 941-379-6216; ACIFlorida@comcast.net

Recorder Affiliation Archaeological Consultants, Inc. (ACI)

Use a *Supplement for Site Forms* or other continuation sheet for descriptions that do not fit in the spaces provided.

Required Attachments

❶ USGS 7.5' MAP WITH STRUCTURE LOCATION PINPOINTED IN RED

❷ LARGE SCALE STREET, PLAT OR PARCEL MAP (available from most property appraiser web sites)

❸ PHOTO OF MAIN FACADE, ARCHIVAL B&W PRINT OR DIGITAL IMAGE FILE

If submitting an image file, it must be included on disk or CD AND in hard copy format (plain paper is acceptable).

Digital image must be at least 1600 x 1200 pixels, 24-bit color, jpeg or tiff.

PHOTOGRAPH



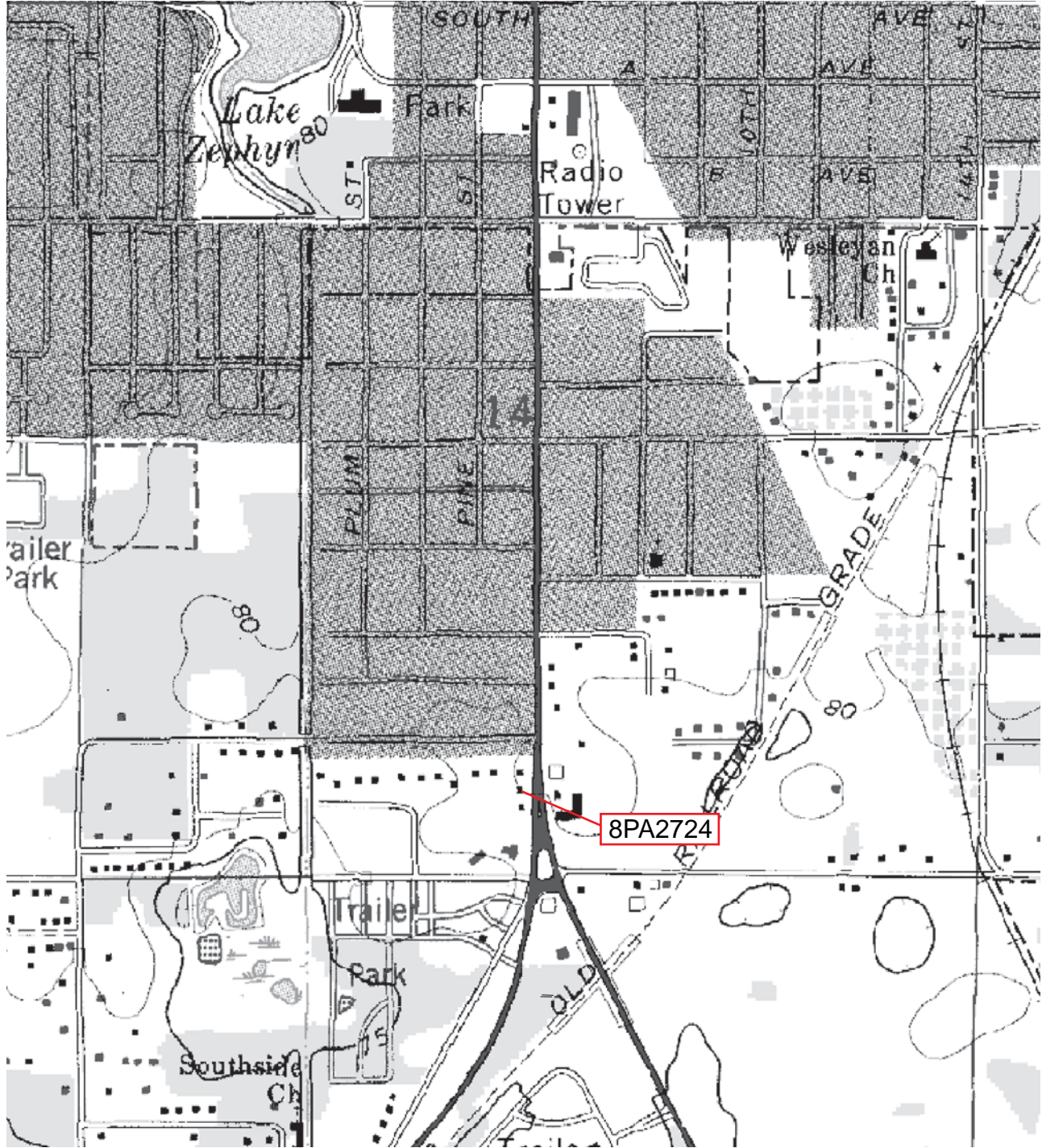
GOOGLE EARTH MAP

Zephyrhills, Florida



GIS USGS MAP

Township 26 South, Range 21 East, Section 14
Zephyrhills 1977



Original
 Update



HISTORICAL STRUCTURE FORM

FLORIDA MASTER SITE FILE

Version 4.0 1/07

Site #8 PA2723
Field Date 06 / 23 / 10
Form Date 07 / 01 / 10
Recorder # 22

Shaded Fields represent the minimum acceptable level of documentation.
Consult the *Guide to Historical Structure Forms* for detailed instructions.

Site Name(s) (address if none) 4106 Gall Blvd Multiple Listing (DHR only) _____
Survey Project Name State Road 41 (U.S. 301) from S.R. 39 to south of C.R. 54, Pasco County Survey # (DHR only) _____
National Register Category (please check one) building structure district site object
Ownership: private-profit private-nonprofit private-individual private-nonspecific city county state federal Native American foreign unknown

LOCATION & MAPPING

Address (include N,S,E,W; #; St., Ave., etc.) 4106 Gall Blvd
Cross Streets (nearest / between) _____
USGS 7.5' Map Name & Date Zephyrhills 1975, PR 1987 Plat or Other Map _____
City / Town (within 3 miles) Zephyrhills In City Limits? yes no unknown County Pasco
Township 26S Range 21E Section 14 1/4 section: NW SW SE NE Irregular-name: _____
Tax Parcel # 14-26-21-0100-11500-0020 Landgrant _____
Subdivision Name _____ Block _____ Lot _____
UTM: Zone 16 17 Easting 384240 ___ 0 Northing 3121810 ___ 0
Other Coordinates: X: _____ Y: _____ Coordinate System & Datum _____
Name of Public Tract (e.g., park) _____

HISTORY

Construction Year: 1958 approximately year listed or earlier year listed or later
Original Use* unknown From (year): original To (year): unknown
Current Use* commercial From (year): unknown To (year): current
Other Use* _____ From (year): _____ To (year): _____
Moves: yes no unknown Dates _____ Original address (if moved) _____
Alterations: yes no unknown Dates 1970 Nature* replacement siding; roof
Additions: yes no unknown Dates 1970 Nature* shed parapet
Architect (last name first): unknown Builder (last name first): unknown
Ownership History (especially original owner, dates, profession, etc.) Foss, James, Darrel, and Gilbert (1993-current)

Is the Resource Affected by a Local Preservation Ordinance? yes no unknown Describe _____

DESCRIPTION

Style* Commercial Exterior Plan* L-shaped Number of Stories 1
Exterior Fabric(s) * concrete block; corrugated metal; vertical board
Roof Type(s) * flat Roof Material(s) * built-up
Roof secondary strucs. (dormers etc.) * shed parapet
Windows (types, materials, etc.) * 3-light awning, metal, independent and paired; 1-light fixed, metal, ribbon (3)

Distinguishing Architectural Features (exterior or interior ornaments) shed canopy to south; commercial storefronts with 2 garage bays

Ancillary Features / Outbuildings (record outbuildings, major landscape features; use continuation sheet if needed.) 38524 Foss Lane (8PA1165) is to the east.

* Consult *Guide to Historical Structure Forms* for preferred descriptions (coded fields at the Site File).

DHR USE ONLY		OFFICIAL EVALUATION		DHR USE ONLY	
NR List Date ____/____/____	SHPO – Appears to meet criteria for NR listing: <input type="checkbox"/> yes <input type="checkbox"/> no <input type="checkbox"/> insufficient info	Date ____/____/____	Init. _____		
<input type="checkbox"/> Owner Objection	KEEPER – Determined eligible: <input type="checkbox"/> yes <input type="checkbox"/> no	Date ____/____/____			
	NR Criteria for Evaluation: <input type="checkbox"/> a <input type="checkbox"/> b <input type="checkbox"/> c <input type="checkbox"/> d (see <i>National Register Bulletin 15</i> , p. 2)				

DESCRIPTION (continued)

Chimney: No. 0 Material(s) *
Structural System(s) * concrete block
Foundation: Type(s) * slab Material(s) * poured concrete
Main Entrance (stylistic details) 3 commercial entries; 2 garage bays
Porch Descriptions (types, locations, roof types, etc.)

Condition (overall resource condition): [] excellent [x] good [] fair [] deteriorated [] ruinous

Narrative Description of Resource

Archaeological Remains [] Check if Archaeological Form Completed

* Consult Guide to Historical Structure Forms for preferred descriptions (coded fields at the Site File).

RESEARCH METHODS (check all that apply)

- [x] FMSF record search (sites/surveys) [x] library research [] building permits [] Sanborn maps
[] FL State Archives/photo collection [] city directory [] occupant/owner interview [] plat maps
[x] property appraiser / tax records [] newspaper files [] neighbor interview [x] Public Lands Survey (DEP)
[x] cultural resource survey [] historic photos [] interior inspection [] HABS/HAER record search
[] other methods (describe)

Bibliographic References (give FMSF manuscript # if relevant, use continuation sheet if needed)

OPINION OF RESOURCE SIGNIFICANCE

Appears to meet the criteria for National Register listing individually? [] yes [x] no [] insufficient information
Appears to meet the criteria for National Register listing as part of a district? [] yes [x] no [] insufficient information

Explanation of Evaluation (required, whether significant or not; use separate sheet if needed) This is a typical Commercial style building found throughout Pasco County, and limited research revealed no significant historical associations. Therefore, 8PA2723 does not appear eligible for listing in the NRHP.

Area(s) of Historical Significance (see National Register Bulletin 15, p. 8 for categories: e.g. "architecture", "ethnic heritage", "community planning & development", etc.) Community Planning & Development

DOCUMENTATION

Accessible Documentation Not Filed with the Site File - including field & analysis notes, photos, plans, other important documents that are permanently accessible:
For each separately maintained collection, describe (1) document type(s),* (2) maintaining organization,* (3) file or accession nos., and (4) descriptive information.
All notes, maps and photos on file at ACI; P10033

RECORDER INFORMATION

Recorder Name Lumang, Marielle and Elaine Lund
Recorder Contact Information (address / phone / fax / e-mail) 8110 Blaikie Ct, Suite A, Sarasota, Florida 34243; 941-379-6206; 941-379-6216; ACIFlorida@comcast.net
Recorder Affiliation Archaeological Consultants, Inc. (ACI)

Use a Supplement for Site Forms or other continuation sheet for descriptions that do not fit in the spaces provided.

Required Attachments

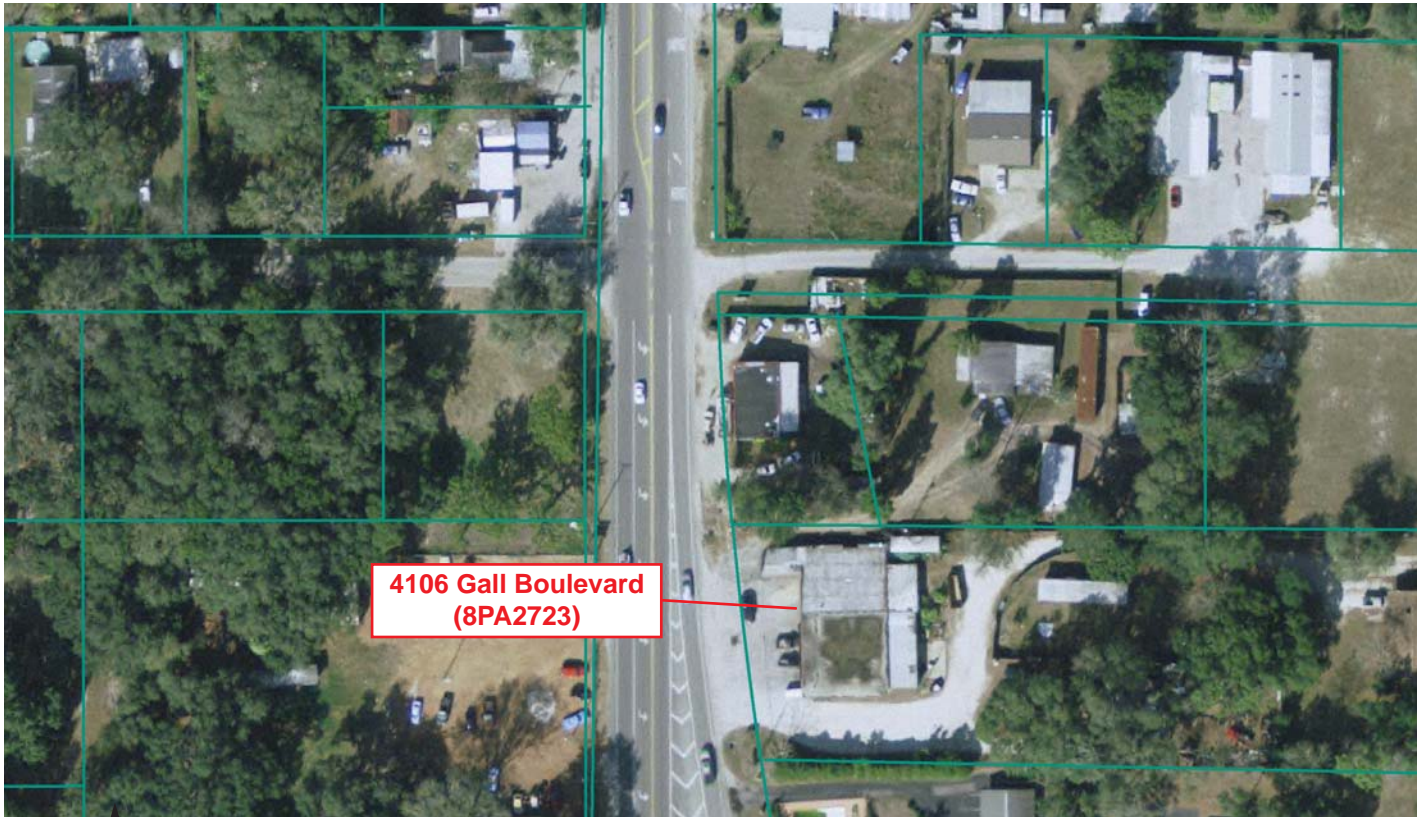
- 1 USGS 7.5' MAP WITH STRUCTURE LOCATION PINPOINTED IN RED
2 LARGE SCALE STREET, PLAT OR PARCEL MAP (available from most property appraiser web sites)
3 PHOTO OF MAIN FACADE, ARCHIVAL B&W PRINT OR DIGITAL IMAGE FILE
If submitting an image file, it must be included on disk or CD AND in hard copy format (plain paper is acceptable).
Digital image must be at least 1600 x 1200 pixels, 24-bit color, jpeg or tiff.

PHOTOGRAPH



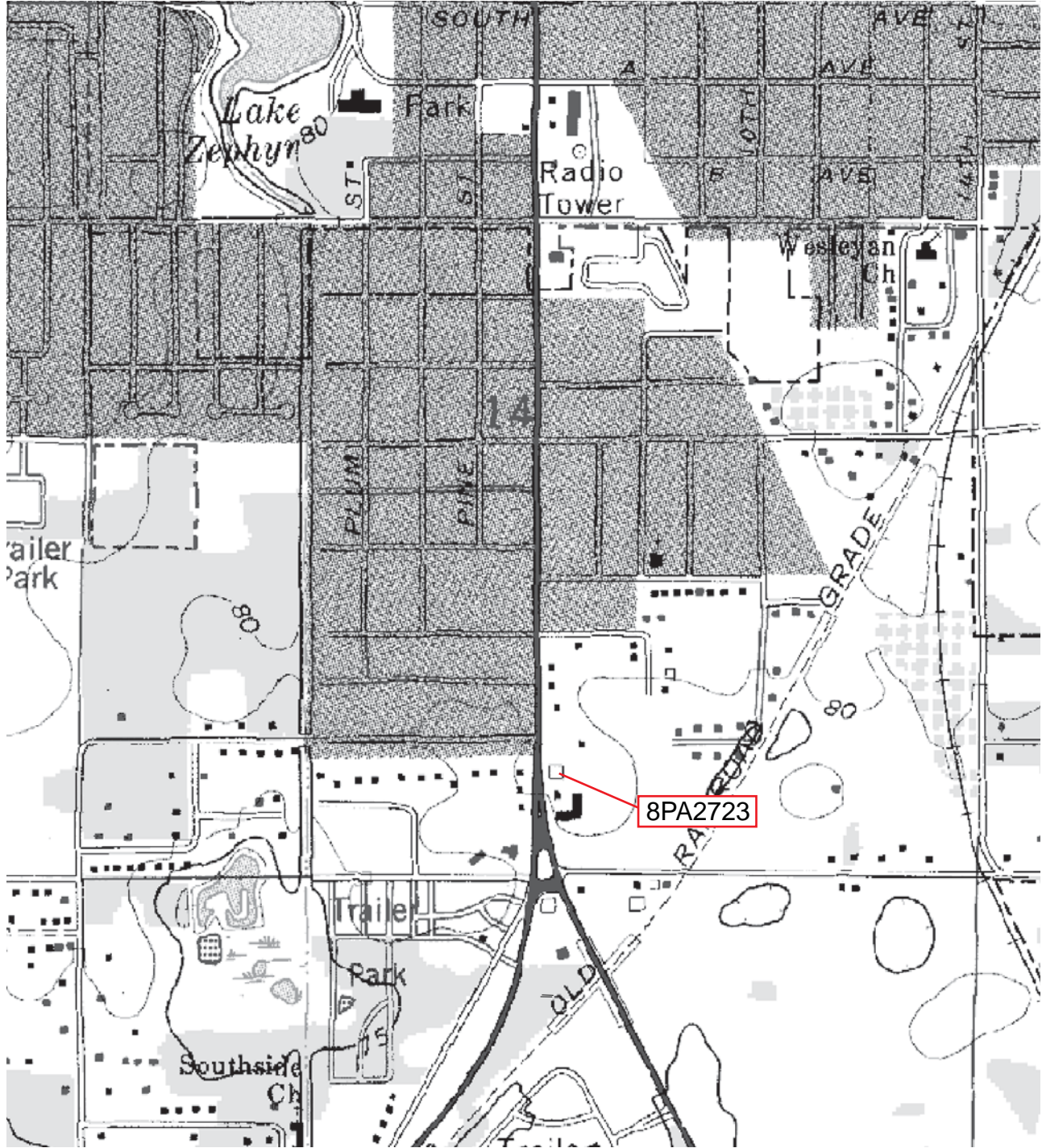
GOOGLE EARTH MAP

Zephyrhills, Florida



GIS USGS MAP

Township 26 South, Range 21 East, Section 14
Zephyrhills 1977



Original
 Update



HISTORICAL STRUCTURE FORM

FLORIDA MASTER SITE FILE

Version 4.0 1/07

Site #8 PA2725
Field Date 06 / 23 / 10
Form Date 07 / 01 / 10
Recorder # 24

Shaded Fields represent the minimum acceptable level of documentation.
Consult the *Guide to Historical Structure Forms* for detailed instructions.

Site Name(s) (address if none) 4127 Gall Blvd Multiple Listing (DHR only) _____
Survey Project Name State Road 41 (U.S. 301) from S.R. 39 to south of C.R. 54, Pasco County Survey # (DHR only) _____
National Register Category (please check one) building structure district site object
Ownership: private-profit private-nonprofit private-individual private-nonspecific city county state federal Native American foreign unknown

LOCATION & MAPPING

Address (include N,S,E,W; #; St., Ave., etc.) 4127 Gall Blvd
Cross Streets (nearest / between) _____
USGS 7.5' Map Name & Date Zephyrhills 1975, PR 1987 Plat or Other Map _____
City / Town (within 3 miles) Zephyrhills In City Limits? yes no unknown County Pasco
Township 26S Range 21E Section 14 ¼ section: NW SW SE NE Irregular-name: _____
Tax Parcel # 14-26-21-0020-00100-0020 Landgrant _____
Subdivision Name _____ Block _____ Lot _____
UTM: Zone 16 17 Easting 384133 _____ 0 Northing 3121899 _____ 0
Other Coordinates: X: _____ Y: _____ Coordinate System & Datum _____
Name of Public Tract (e.g., park) _____

HISTORY

Construction Year: 1948 approximately year listed or earlier year listed or later
Original Use* commercial From (year): original To (year): -
Current Use* commercial From (year): - To (year): current
Other Use* _____ From (year): _____ To (year): _____
Moves: yes no unknown Dates _____ Original address (if moved) _____
Alterations: yes no unknown Dates c. 1970 Nature* stucco; windows
Additions: yes no unknown Dates _____ Nature* _____
Architect (last name first): unknown Builder (last name first): unknown
Ownership History (especially original owner, dates, profession, etc.) McRae, TD (2005-current)

Is the Resource Affected by a Local Preservation Ordinance? yes no unknown Describe _____

DESCRIPTION

Style* Commercial Exterior Plan* irregular Number of Stories 1
Exterior Fabric(s)* stucco
Roof Type(s)* butterfly Roof Material(s)* built-up
Roof secondary strucs. (dormers etc.)* _____
Windows (types, materials, etc.)* 1-light fixed, wood, ribbon (3)
Distinguishing Architectural Features (exterior or interior ornaments) walk-up window
Ancillary Features / Outbuildings (record outbuildings, major landscape features; use continuation sheet if needed.) portable storage sheds

* Consult *Guide to Historical Structure Forms* for preferred descriptions (coded fields at the Site File).

DHR USE ONLY		OFFICIAL EVALUATION	DHR USE ONLY	
NR List Date ____/____/____	SHPO – Appears to meet criteria for NR listing: <input type="checkbox"/> yes <input type="checkbox"/> no <input type="checkbox"/> insufficient info	Date ____/____/____	Init. _____	
<input type="checkbox"/> Owner Objection	KEEPER – Determined eligible: <input type="checkbox"/> yes <input type="checkbox"/> no	Date ____/____/____		
	NR Criteria for Evaluation: <input type="checkbox"/> a <input type="checkbox"/> b <input type="checkbox"/> c <input type="checkbox"/> d (see <i>National Register Bulletin 15</i> , p. 2)			

DESCRIPTION (continued)

Chimney: No. 0 Material(s) * _____Structural System(s) * concrete blockFoundation: Type(s) * slab Material(s) * poured concreteMain Entrance (stylistic details) wood swing on east

Porch Descriptions (types, locations, roof types, etc.) _____

Condition (overall resource condition): excellent good fair deteriorated ruinous

Narrative Description of Resource _____

Archaeological Remains _____ Check if Archaeological Form Completed* Consult *Guide to Historical Structure Forms* for preferred descriptions (coded fields at the Site File).

RESEARCH METHODS (check all that apply)

- | | | | |
|--|--|---|---|
| <input checked="" type="checkbox"/> FMSF record search (sites/surveys) | <input checked="" type="checkbox"/> library research | <input type="checkbox"/> building permits | <input type="checkbox"/> Sanborn maps |
| <input type="checkbox"/> FL State Archives/photo collection | <input type="checkbox"/> city directory | <input type="checkbox"/> occupant/owner interview | <input type="checkbox"/> plat maps |
| <input checked="" type="checkbox"/> property appraiser / tax records | <input type="checkbox"/> newspaper files | <input type="checkbox"/> neighbor interview | <input checked="" type="checkbox"/> Public Lands Survey (DEP) |
| <input checked="" type="checkbox"/> cultural resource survey | <input type="checkbox"/> historic photos | <input type="checkbox"/> interior inspection | <input type="checkbox"/> HABS/HAER record search |
| <input type="checkbox"/> other methods (describe) _____ | | | |

Bibliographic References (give FMSF manuscript # if relevant, use continuation sheet if needed) _____

OPINION OF RESOURCE SIGNIFICANCE

Appears to meet the criteria for National Register listing individually? yes no insufficient informationAppears to meet the criteria for National Register listing as part of a district? yes no insufficient informationExplanation of Evaluation (required, whether significant or not; use separate sheet if needed) This is a typical Commercial style building found throughout Pasco County, and limited research revealed no significant historical associations. Therefore, 8PA2725 does not appear eligible for listing in the NRHP.Area(s) of Historical Significance (see *National Register Bulletin 15*, p. 8 for categories: e.g. "architecture", "ethnic heritage", "community planning & development", etc.)
Community Planning & Development

DOCUMENTATION

Accessible Documentation Not Filed with the Site File - including field & analysis notes, photos, plans, other important documents that are permanently accessible:
For each separately maintained collection, describe (1) document type(s),* (2) maintaining organization,* (3) file or accession nos., and (4) descriptive information.
All notes, maps and photos on file at ACI; P10033

RECORDER INFORMATION

Recorder Name Lumang, Marielle and Elaine LundRecorder Contact Information (address / phone / fax / e-mail) 8110 Blaikie Ct, Suite A, Sarasota, Florida 34243; 941-379-6206; 941-379-6216; ACIFlorida@comcast.netRecorder Affiliation Archaeological Consultants, Inc. (ACI)Use a *Supplement for Site Forms* or other continuation sheet for descriptions that do not fit in the spaces provided.

Required Attachments

① USGS 7.5' MAP WITH STRUCTURE LOCATION PINPOINTED IN RED

② LARGE SCALE STREET, PLAT OR PARCEL MAP (available from most property appraiser web sites)

③ PHOTO OF MAIN FACADE, ARCHIVAL B&W PRINT OR DIGITAL IMAGE FILE

If submitting an image file, it must be included on disk or CD AND in hard copy format (plain paper is acceptable).

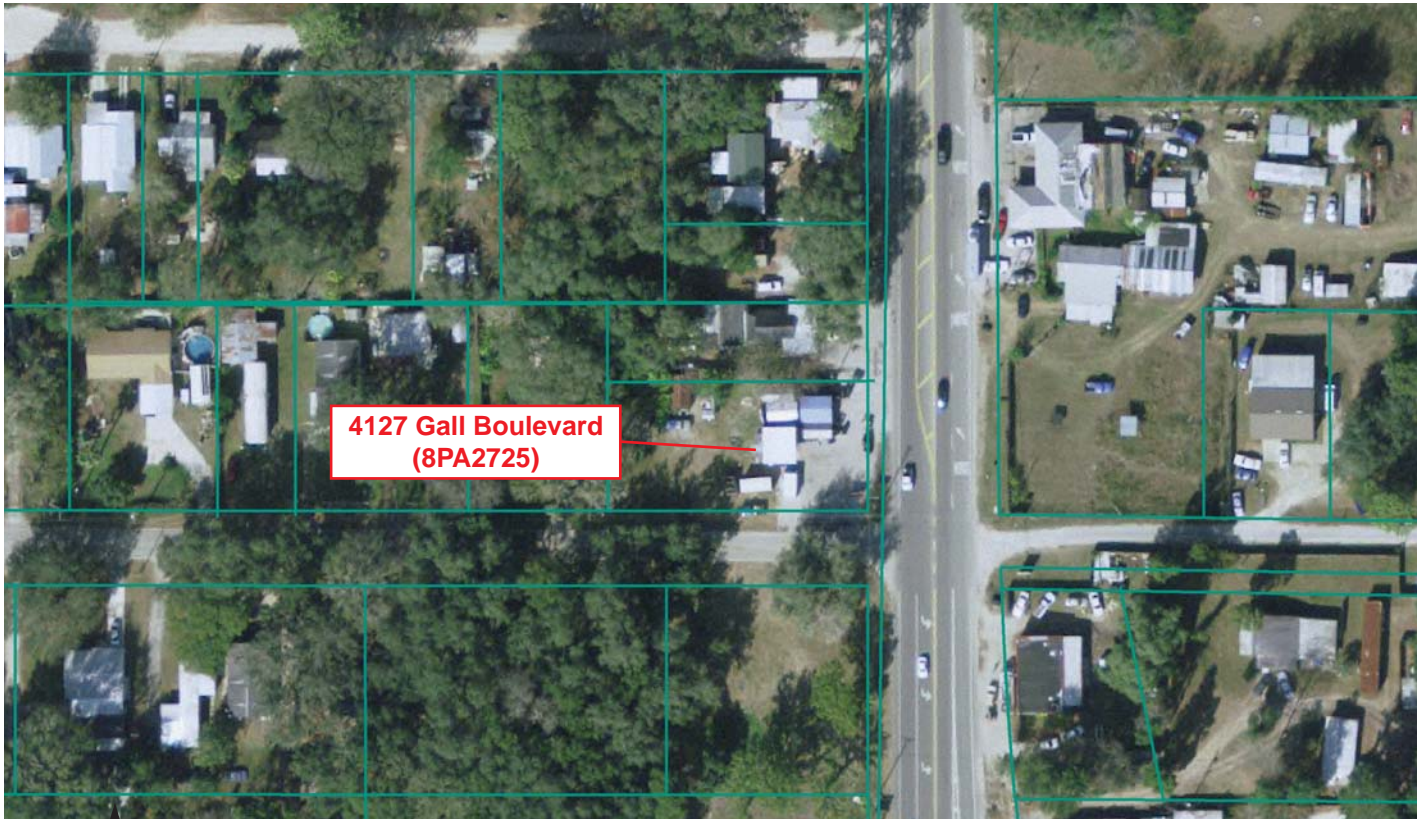
Digital image must be at least 1600 x 1200 pixels, 24-bit color, jpeg or tiff.

PHOTOGRAPH



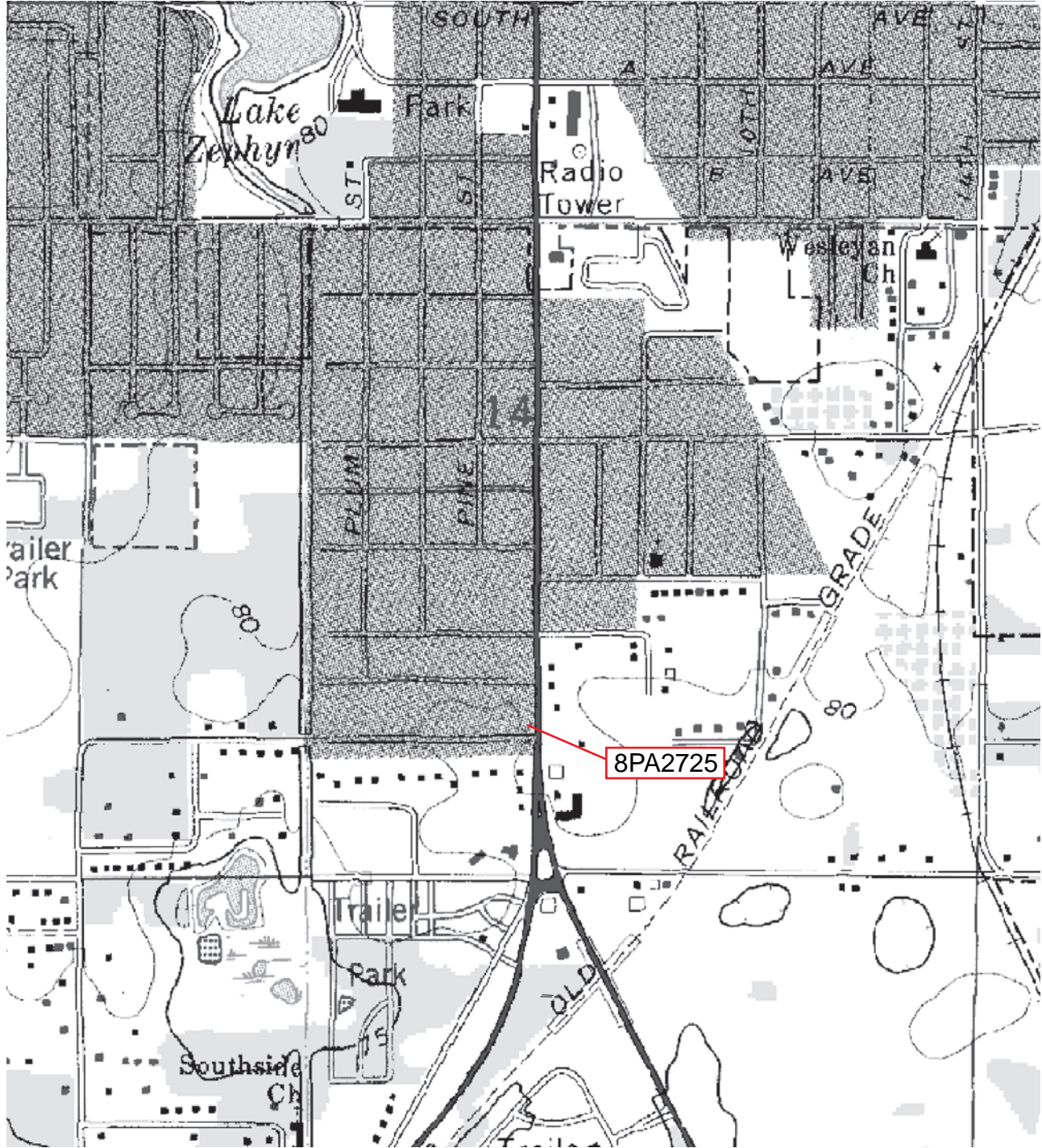
GOOGLE EARTH MAP

Zephyrhills, Florida



GIS USGS MAP

Township 26 South, Range 21 East, Section 14
Zephyrhills 1977



Original
 Update



HISTORICAL STRUCTURE FORM

FLORIDA MASTER SITE FILE

Version 4.0 1/07

Site #8 PA2726
Field Date 06 / 23 / 10
Form Date 07 / 01 / 10
Recorder # 28

Shaded Fields represent the minimum acceptable level of documentation.
Consult the *Guide to Historical Structure Forms* for detailed instructions.

Site Name(s) (address if none) 38434 Fir Avenue Multiple Listing (DHR only) _____
Survey Project Name State Road 41 (U.S. 301) from S.R. 39 to south of C.R. 54, Pasco County Survey # (DHR only) _____
National Register Category (please check one) building structure district site object
Ownership: private-profit private-nonprofit private-individual private-nonspecific city county state federal Native American foreign unknown

LOCATION & MAPPING

Address (include N,S,E,W; #; St., Ave., etc.) 38434 Fir Avenue
Cross Streets (nearest / between) _____
USGS 7.5' Map Name & Date Zephyrhills 1975, PR 1987 Plat or Other Map _____
City / Town (within 3 miles) Zephyrhills In City Limits? yes no unknown County Pasco
Township 26S Range 21E Section 14 ¼ section: NW SW SE NE Irregular-name: _____
Tax Parcel # 14-26-21-0070-00B000-0080 Landgrant _____
Subdivision Name _____ Block _____ Lot _____
UTM: Zone 16 17 Easting 384133 ___ 0 Northing 3122084 ___ 0
Other Coordinates: X: _____ Y: _____ Coordinate System & Datum _____
Name of Public Tract (e.g., park) _____

HISTORY

Construction Year: 1960 approximately year listed or earlier year listed or later
Original Use* residence From (year): original To (year): -
Current Use* residence From (year): - To (year): current
Other Use* _____ From (year): _____ To (year): _____
Moves: yes no unknown Dates _____ Original address (if moved) _____
Alterations: yes no unknown Dates _____ Nature* _____
Additions: yes no unknown Dates _____ Nature* _____
Architect (last name first): unknown Builder (last name first): unknown
Ownership History (especially original owner, dates, profession, etc.) Barrentine, Debra K.

Is the Resource Affected by a Local Preservation Ordinance? yes no unknown Describe _____

DESCRIPTION

Style* Masonry Vernacular Exterior Plan* irregular Number of Stories 1
Exterior Fabric(s)* stucco
Roof Type(s)* hip Roof Material(s)* asphalt shingles
Roof secondary strucs. (dormers etc.)* _____
Windows (types, materials, etc.)* 3-light awning, metal, independent and ribbon (3); 2-light awning, metal, independent

Distinguishing Architectural Features (exterior or interior ornaments) applied stucco panels

Ancillary Features / Outbuildings (record outbuildings, major landscape features; use continuation sheet if needed.) _____

* Consult *Guide to Historical Structure Forms* for preferred descriptions (coded fields at the Site File).

DHR USE ONLY		OFFICIAL EVALUATION		DHR USE ONLY	
NR List Date ____/____/____	SHPO – Appears to meet criteria for NR listing: <input type="checkbox"/> yes <input type="checkbox"/> no <input type="checkbox"/> insufficient info	Date ____/____/____	Init. _____		
<input type="checkbox"/> Owner Objection	KEEPER – Determined eligible: <input type="checkbox"/> yes <input type="checkbox"/> no	Date ____/____/____			
	NR Criteria for Evaluation: <input type="checkbox"/> a <input type="checkbox"/> b <input type="checkbox"/> c <input type="checkbox"/> d (see <i>National Register Bulletin 15</i> , p. 2)				

DESCRIPTION (continued)

Chimney: No. 1 Material(s) * brick, south slopeStructural System(s) * concrete blockFoundation: Type(s) * slab Material(s) * poured concreteMain Entrance (stylistic details) wood swing door with metal screenPorch Descriptions (types, locations, roof types, etc.) attached carport and porch on north and east elevations; gableCondition (overall resource condition): excellent good fair deteriorated ruinous

Narrative Description of Resource _____

Archaeological Remains _____ Check if Archaeological Form Completed* Consult *Guide to Historical Structure Forms* for preferred descriptions (coded fields at the Site File).

RESEARCH METHODS (check all that apply)

- | | | | |
|--|--|---|---|
| <input checked="" type="checkbox"/> FMSF record search (sites/surveys) | <input checked="" type="checkbox"/> library research | <input type="checkbox"/> building permits | <input type="checkbox"/> Sanborn maps |
| <input type="checkbox"/> FL State Archives/photo collection | <input type="checkbox"/> city directory | <input type="checkbox"/> occupant/owner interview | <input type="checkbox"/> plat maps |
| <input checked="" type="checkbox"/> property appraiser / tax records | <input type="checkbox"/> newspaper files | <input type="checkbox"/> neighbor interview | <input checked="" type="checkbox"/> Public Lands Survey (DEP) |
| <input checked="" type="checkbox"/> cultural resource survey | <input type="checkbox"/> historic photos | <input type="checkbox"/> interior inspection | <input type="checkbox"/> HABS/HAER record search |
| <input type="checkbox"/> other methods (describe) _____ | | | |

Bibliographic References (give FMSF manuscript # if relevant, use continuation sheet if needed) _____

OPINION OF RESOURCE SIGNIFICANCE

Appears to meet the criteria for National Register listing individually? yes no insufficient informationAppears to meet the criteria for National Register listing as part of a district? yes no insufficient informationExplanation of Evaluation (required, whether significant or not; use separate sheet if needed) This is a typical example of the Masonry Vernacular style found throughout Pasco County. Furthermore, limited research revealed no significant historical associations. Therefore, 8PA2726 does not appear eligible for listing in the NRHP.Area(s) of Historical Significance (see *National Register Bulletin 15*, p. 8 for categories: e.g. "architecture", "ethnic heritage", "community planning & development", etc.) Community Planning & Development

DOCUMENTATION

Accessible Documentation Not Filed with the Site File - including field & analysis notes, photos, plans, other important documents that are permanently accessible: For each separately maintained collection, describe (1) document type(s),* (2) maintaining organization,* (3) file or accession nos., and (4) descriptive information. _____

All notes, maps and photos on file at ACI; P10033

RECORDER INFORMATION

Recorder Name Lumang, Marielle and Elaine LundRecorder Contact Information (address / phone / fax / e-mail) 8110 Blaikie Ct, Suite A, Sarasota, Florida 34243; 941-379-6206; 941-379-6216; ACIFlorida@comcast.netRecorder Affiliation Archaeological Consultants, Inc. (ACI)Use a *Supplement for Site Forms* or other continuation sheet for descriptions that do not fit in the spaces provided.

Required Attachments

① USGS 7.5' MAP WITH STRUCTURE LOCATION PINPOINTED IN RED

② LARGE SCALE STREET, PLAT OR PARCEL MAP (available from most property appraiser web sites)

③ PHOTO OF MAIN FACADE, ARCHIVAL B&W PRINT OR DIGITAL IMAGE FILE

If submitting an image file, it must be included on disk or CD AND in hard copy format (plain paper is acceptable).

Digital image must be at least 1600 x 1200 pixels, 24-bit color, jpeg or tiff.

PHOTOGRAPH



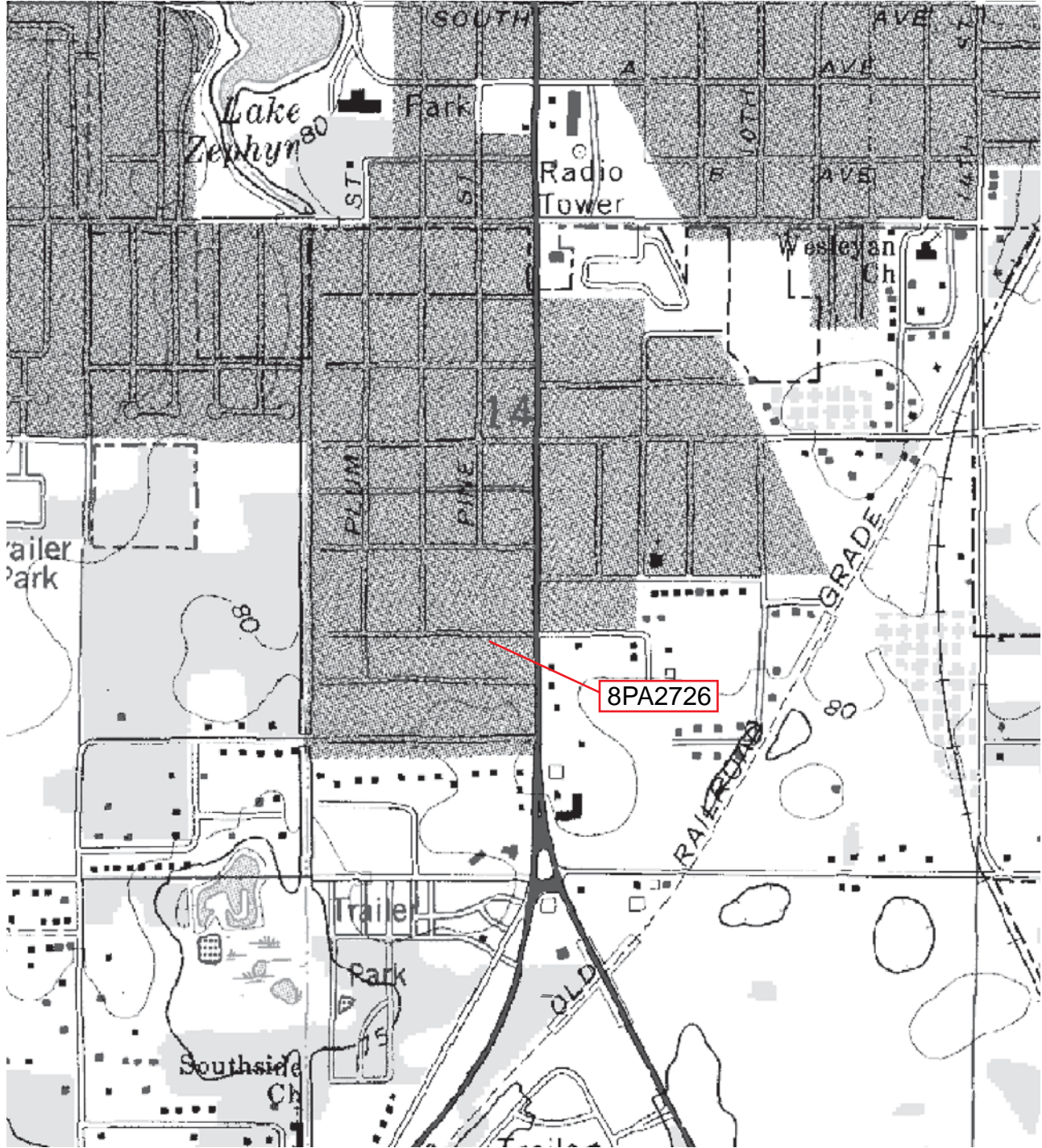
GOOGLE EARTH MAP

Zephyrhills, Florida



GIS USGS MAP

Township 26 South, Range 21 East, Section 14
Zephyrhills 1977



Original
 Update



HISTORICAL STRUCTURE FORM

FLORIDA MASTER SITE FILE

Version 4.0 1/07

Site #8 PA2727
Field Date 06 / 23 / 10
Form Date 07 / 01 / 10
Recorder # 29

Shaded Fields represent the minimum acceptable level of documentation.
Consult the *Guide to Historical Structure Forms* for detailed instructions.

Site Name(s) (address if none) Produce Stand Multiple Listing (DHR only) _____
Survey Project Name State Road 41 (U.S. 301) from S.R. 39 to south of C.R. 54, Pasco County Survey # (DHR only) _____
National Register Category (please check one) building structure district site object
Ownership: private-profit private-nonprofit private-individual private-nonspecific city county state federal Native American foreign unknown

LOCATION & MAPPING

Address (include N,S,E,W; #; St., Ave., etc.) 4250 Gall Blvd
Cross Streets (nearest / between) _____
USGS 7.5' Map Name & Date Zephyrhills 1975, PR 1987 Plat or Other Map _____
City / Town (within 3 miles) Zephyrhills In City Limits? yes no unknown County Pasco
Township 26S Range 21E Section 14 ¼ section: NW SW SE NE Irregular-name: _____
Tax Parcel # 14-26-21-0100-10000-0020 Landgrant _____
Subdivision Name _____ Block _____ Lot _____
UTM: Zone 16 17 Easting 384239 ___ 0 Northing 3122072 ___ 0
Other Coordinates: X: _____ Y: _____ Coordinate System & Datum _____
Name of Public Tract (e.g., park) _____

HISTORY

Construction Year: 1955 approximately year listed or earlier year listed or later
Original Use* unknown From (year): original To (year): unknown
Current Use* vacant From (year): unknown To (year): current
Other Use* commercial From (year): unknown To (year): unknown
Moves: yes no unknown Dates _____ Original address (if moved) _____
Alterations: yes no unknown Dates c. 1995 Nature* replacement doors
Additions: yes no unknown Dates c. 2000 Nature* produce stand
Architect (last name first): unknown Builder (last name first): unknown
Ownership History (especially original owner, dates, profession, etc.) Deblase, Dolly (1996-current)

Is the Resource Affected by a Local Preservation Ordinance? yes no unknown Describe _____

DESCRIPTION

Style* Masonry Vernacular Exterior Plan* irregular Number of Stories 1
Exterior Fabric(s)* concrete block
Roof Type(s)* gable Roof Material(s)* asphalt shingles
Roof secondary strucs. (dormers etc.)* _____
Windows (types, materials, etc.)* -

Distinguishing Architectural Features (exterior or interior ornaments) gable vents

Ancillary Features / Outbuildings (record outbuildings, major landscape features; use continuation sheet if needed.) _____

* Consult *Guide to Historical Structure Forms* for preferred descriptions (coded fields at the Site File).

DHR USE ONLY		OFFICIAL EVALUATION		DHR USE ONLY	
NR List Date ____/____/____	SHPO – Appears to meet criteria for NR listing: <input type="checkbox"/> yes <input type="checkbox"/> no <input type="checkbox"/> insufficient info	Date ____/____/____	Init. _____		
<input type="checkbox"/> Owner Objection	KEEPER – Determined eligible: <input type="checkbox"/> yes <input type="checkbox"/> no	Date ____/____/____			
	NR Criteria for Evaluation: <input type="checkbox"/> a <input type="checkbox"/> b <input type="checkbox"/> c <input type="checkbox"/> d (see <i>National Register Bulletin</i> 15, p. 2)				

DESCRIPTION (continued)

Chimney: No. 0 Material(s) * _____Structural System(s) * concrete blockFoundation: Type(s) * slab Material(s) * poured concreteMain Entrance (stylistic details) wood swing on west elevationPorch Descriptions (types, locations, roof types, etc.) west, shed, open (used as produce stand)Condition (overall resource condition): excellent good fair deteriorated ruinous

Narrative Description of Resource _____

Archaeological Remains _____ Check if Archaeological Form Completed* Consult *Guide to Historical Structure Forms* for preferred descriptions (coded fields at the Site File).

RESEARCH METHODS (check all that apply)

- | | | | |
|--|--|---|---|
| <input checked="" type="checkbox"/> FMSF record search (sites/surveys) | <input checked="" type="checkbox"/> library research | <input type="checkbox"/> building permits | <input type="checkbox"/> Sanborn maps |
| <input type="checkbox"/> FL State Archives/photo collection | <input type="checkbox"/> city directory | <input type="checkbox"/> occupant/owner interview | <input type="checkbox"/> plat maps |
| <input checked="" type="checkbox"/> property appraiser / tax records | <input type="checkbox"/> newspaper files | <input type="checkbox"/> neighbor interview | <input checked="" type="checkbox"/> Public Lands Survey (DEP) |
| <input checked="" type="checkbox"/> cultural resource survey | <input type="checkbox"/> historic photos | <input type="checkbox"/> interior inspection | <input type="checkbox"/> HABS/HAER record search |
| <input type="checkbox"/> other methods (describe) _____ | | | |

Bibliographic References (give FMSF manuscript # if relevant, use continuation sheet if needed) _____

OPINION OF RESOURCE SIGNIFICANCE

Appears to meet the criteria for National Register listing individually? yes no insufficient informationAppears to meet the criteria for National Register listing as part of a district? yes no insufficient informationExplanation of Evaluation (required, whether significant or not; use separate sheet if needed) This is a typical example of the Masonry Vernacular style found throughout Pasco County. Furthermore, limited research revealed no significant historical associations. Therefore, 8PA2727 does not appear eligible for listing in the NRHP.Area(s) of Historical Significance (see *National Register Bulletin 15*, p. 8 for categories: e.g. "architecture", "ethnic heritage", "community planning & development", etc.)
Community Planning & Development

DOCUMENTATION

Accessible Documentation Not Filed with the Site File - including field & analysis notes, photos, plans, other important documents that are permanently accessible:
For each separately maintained collection, describe (1) document type(s),* (2) maintaining organization,* (3) file or accession nos., and (4) descriptive information. _____All notes, maps and photos on file at ACI; P10033

RECORDER INFORMATION

Recorder Name Lumang, Marielle and Elaine LundRecorder Contact Information (address / phone / fax / e-mail) 8110 Blaikie Ct, Suite A, Sarasota, Florida 34243; 941-379-6206; 941-379-6216; ACIFlorida@comcast.netRecorder Affiliation Archaeological Consultants, Inc. (ACI)Use a *Supplement for Site Forms* or other continuation sheet for descriptions that do not fit in the spaces provided.

Required Attachments

① USGS 7.5' MAP WITH STRUCTURE LOCATION PINPOINTED IN RED

② LARGE SCALE STREET, PLAT OR PARCEL MAP (available from most property appraiser web sites)

③ PHOTO OF MAIN FACADE, ARCHIVAL B&W PRINT OR DIGITAL IMAGE FILE

If submitting an image file, it must be included on disk or CD AND in hard copy format (plain paper is acceptable).

Digital image must be at least 1600 x 1200 pixels, 24-bit color, jpeg or tiff.

PHOTOGRAPH



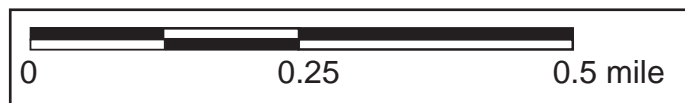
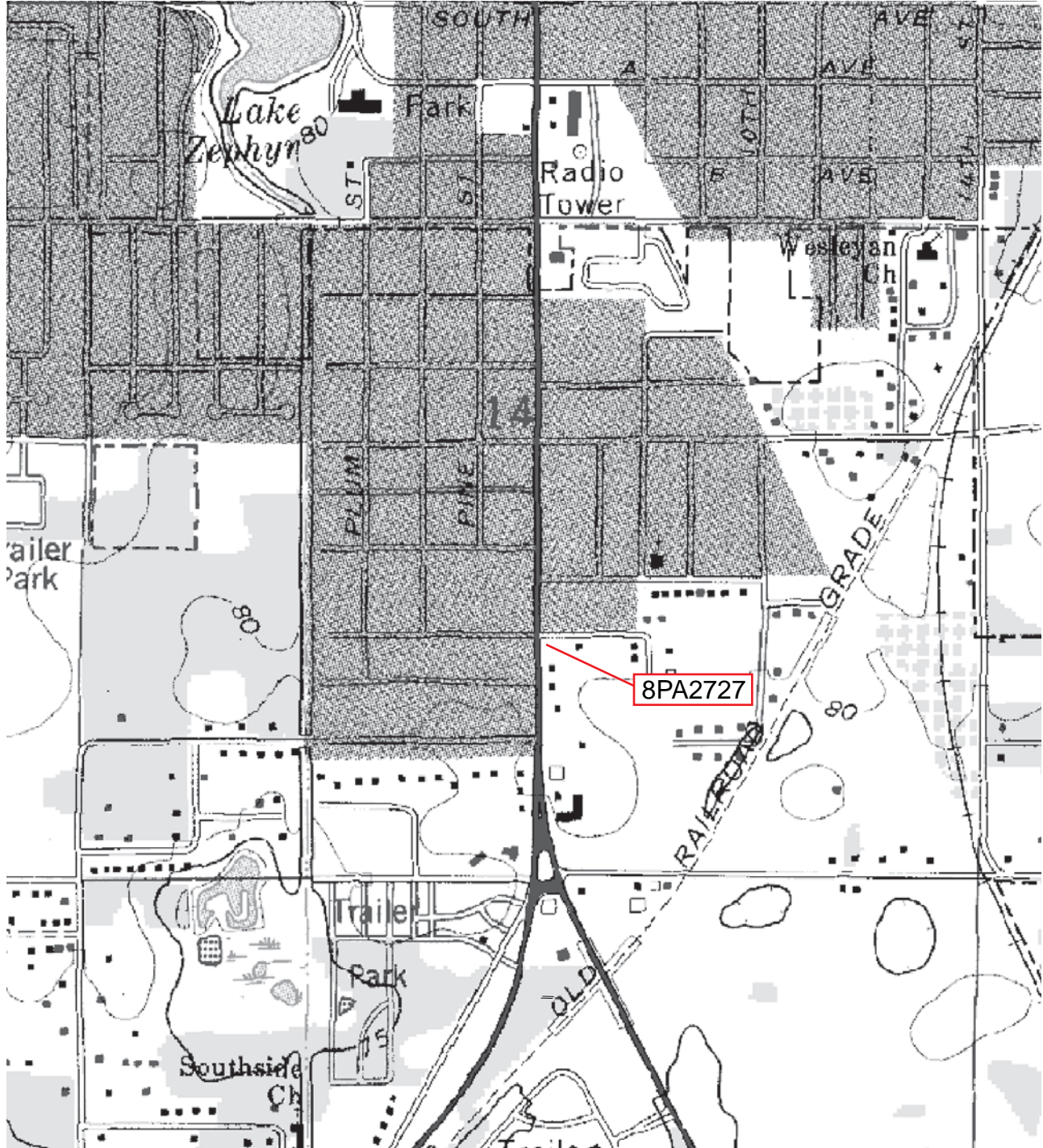
GOOGLE EARTH MAP

Zephyrhills, Florida



GIS USGS MAP

Township 26 South, Range 21 East, Section 14
Zephyrhills 1977



Original
 Update



HISTORICAL STRUCTURE FORM

FLORIDA MASTER SITE FILE

Version 4.0 1/07

Site #8 PA2728
Field Date 06 / 23 / 10
Form Date 07 / 01 / 10
Recorder # 33

Shaded Fields represent the minimum acceptable level of documentation.
Consult the *Guide to Historical Structure Forms* for detailed instructions.

Site Name(s) (address if none) 4345 6th Street Multiple Listing (DHR only) _____
Survey Project Name State Road 41 (U.S. 301) from S.R. 39 to south of C.R. 54, Pasco County Survey # (DHR only) _____
National Register Category (please check one) building structure district site object
Ownership: private-profit private-nonprofit private-individual private-nonspecific city county state federal Native American foreign unknown

LOCATION & MAPPING

Address (include N,S,E,W; #; St., Ave., etc.) 4345 6th Street
Cross Streets (nearest / between) _____
USGS 7.5' Map Name & Date Zephyrhills 1975, PR 1987 Plat or Other Map _____
City / Town (within 3 miles) Zephyrhills In City Limits? yes no unknown County Pasco
Township 26S Range 21E Section 14 1/4 section: NW SW SE NE Irregular-name: _____
Tax Parcel # 14-26-21-0050-00300-0050 Landgrant _____
Subdivision Name _____ Block _____ Lot _____
UTM: Zone 16 17 Easting 384095 ___ 0 Northing 3122276 ___ 0
Other Coordinates: X: _____ Y: _____ Coordinate System & Datum _____
Name of Public Tract (e.g., park) _____

HISTORY

Construction Year: 1952 approximately year listed or earlier year listed or later
Original Use* residence From (year): original To (year): -
Current Use* residence From (year): - To (year): current
Other Use* _____ From (year): _____ To (year): _____
Moves: yes no unknown Dates _____ Original address (if moved) _____
Alterations: yes no unknown Dates c. 1990 Nature* replacement windows, roof
Additions: yes no unknown Dates _____ Nature* _____
Architect (last name first): unknown Builder (last name first): unknown
Ownership History (especially original owner, dates, profession, etc.) Ross, Jere and Jessica (2009-current)

Is the Resource Affected by a Local Preservation Ordinance? yes no unknown Describe _____

DESCRIPTION

Style* Masonry Vernacular Exterior Plan* irregular Number of Stories 1
Exterior Fabric(s)* stucco
Roof Type(s)* hip Roof Material(s)* asphalt shingles
Roof secondary strucs. (dormers etc.)* _____
Windows (types, materials, etc.)* 1/1 SHS, vinyl, paired; 3-light awning, vinyl, paired
Distinguishing Architectural Features (exterior or interior ornaments) fixed window shutters; scroll porch posts; projecting window sills
Ancillary Features / Outbuildings (record outbuildings, major landscape features; use continuation sheet if needed.) non-historic carport to south

* Consult *Guide to Historical Structure Forms* for preferred descriptions (coded fields at the Site File).

DHR USE ONLY		OFFICIAL EVALUATION		DHR USE ONLY	
NR List Date ____/____/____	SHPO – Appears to meet criteria for NR listing: <input type="checkbox"/> yes <input type="checkbox"/> no <input type="checkbox"/> insufficient info	Date ____/____/____	Init. _____		
<input type="checkbox"/> Owner Objection	KEEPER – Determined eligible: <input type="checkbox"/> yes <input type="checkbox"/> no	Date ____/____/____			
	NR Criteria for Evaluation: <input type="checkbox"/> a <input type="checkbox"/> b <input type="checkbox"/> c <input type="checkbox"/> d (see <i>National Register Bulletin 15</i> , p. 2)				

DESCRIPTION (continued)

Chimney: No. 1 Material(s) * on ridge
 Structural System(s) * concrete block
 Foundation: Type(s) * slab Material(s) * poured concrete
 Main Entrance (stylistic details) 1/1 SHS, 1-panel wood swing on east elevation within porch
 Porch Descriptions (types, locations, roof types, etc.) east, gable, open

Condition (overall resource condition): excellent good fair deteriorated ruinous

Narrative Description of Resource _____

Archaeological Remains _____ Check if Archaeological Form Completed

* Consult *Guide to Historical Structure Forms* for preferred descriptions (coded fields at the Site File).

RESEARCH METHODS (check all that apply)

FMSF record search (sites/surveys) library research building permits Sanborn maps
 FL State Archives/photo collection city directory occupant/owner interview plat maps
 property appraiser / tax records newspaper files neighbor interview Public Lands Survey (DEP)
 cultural resource survey historic photos interior inspection HABS/HAER record search
 other methods (describe) _____

Bibliographic References (give FMSF manuscript # if relevant, use continuation sheet if needed) _____

OPINION OF RESOURCE SIGNIFICANCE

Appears to meet the criteria for National Register listing individually? yes no insufficient information

Appears to meet the criteria for National Register listing as part of a district? yes no insufficient information

Explanation of Evaluation (required, whether significant or not; use separate sheet if needed) This is a typical example of the Masonry

Vernacular style found throughout Pasco County, and limited research revealed no significant historical associations. Therefore, 8PA2728 does not appear eligible for listing in the NRHP.

Area(s) of Historical Significance (see *National Register Bulletin 15*, p. 8 for categories: e.g. "architecture", "ethnic heritage", "community planning & development", etc.)
Community Planning & Development

DOCUMENTATION

Accessible Documentation Not Filed with the Site File - including field & analysis notes, photos, plans, other important documents that are permanently accessible:
 For each separately maintained collection, describe (1) document type(s),* (2) maintaining organization,* (3) file or accession nos., and (4) descriptive information. _____

All notes, maps and photos on file at ACI; P10033

RECORDER INFORMATION

Recorder Name Lumang, Marielle and Elaine Lund

Recorder Contact Information (address / phone / fax / e-mail) 8110 Blaikie Ct, Suite A, Sarasota, Florida 34243; 941-379-6206;
 941-379-6216; ACIFlorida@comcast.net

Recorder Affiliation Archaeological Consultants, Inc. (ACI)

Use a *Supplement for Site Forms* or other continuation sheet for descriptions that do not fit in the spaces provided.

Required Attachments

❶ USGS 7.5' MAP WITH STRUCTURE LOCATION PINPOINTED IN RED

❷ LARGE SCALE STREET, PLAT OR PARCEL MAP (available from most property appraiser web sites)

❸ PHOTO OF MAIN FACADE, ARCHIVAL B&W PRINT OR DIGITAL IMAGE FILE

If submitting an image file, it must be included on disk or CD AND in hard copy format (plain paper is acceptable).

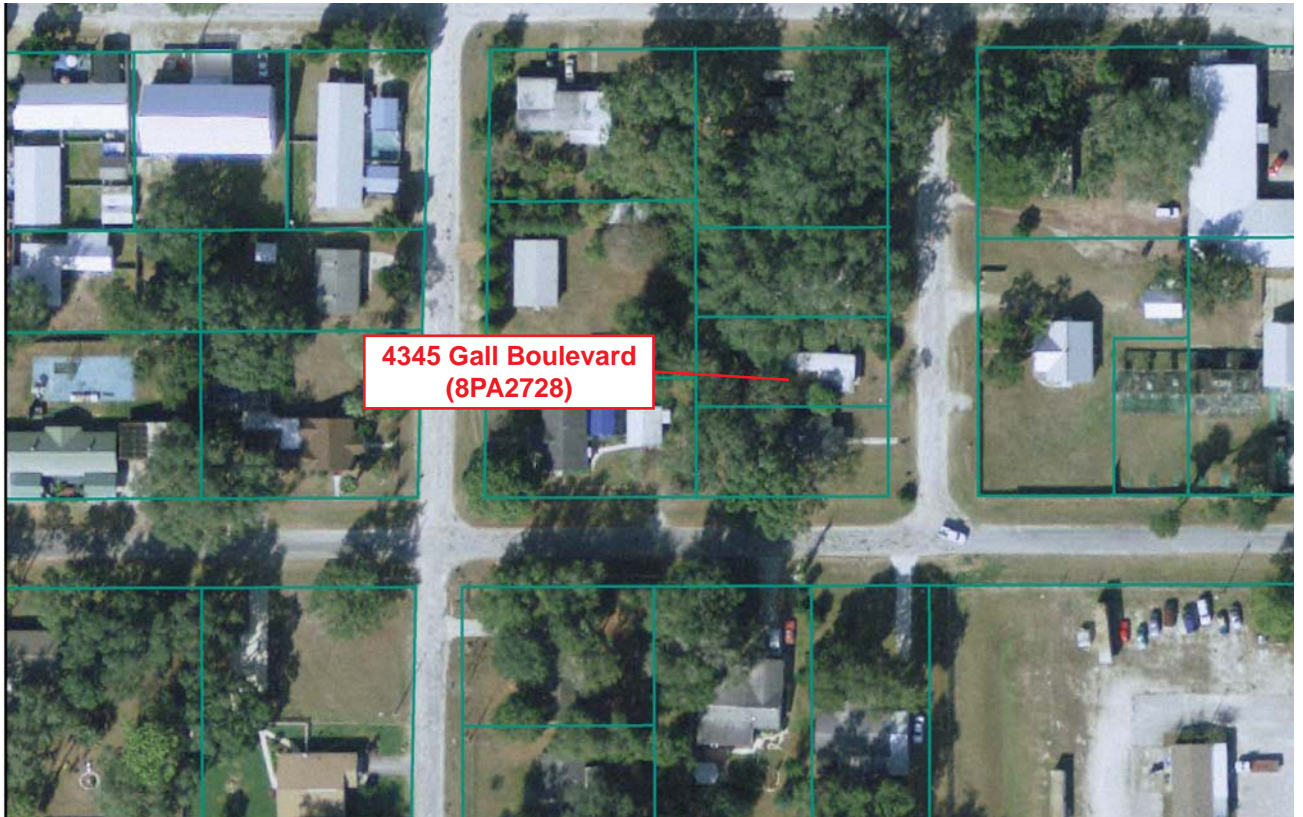
Digital image must be at least 1600 x 1200 pixels, 24-bit color, jpeg or tiff.

PHOTOGRAPH



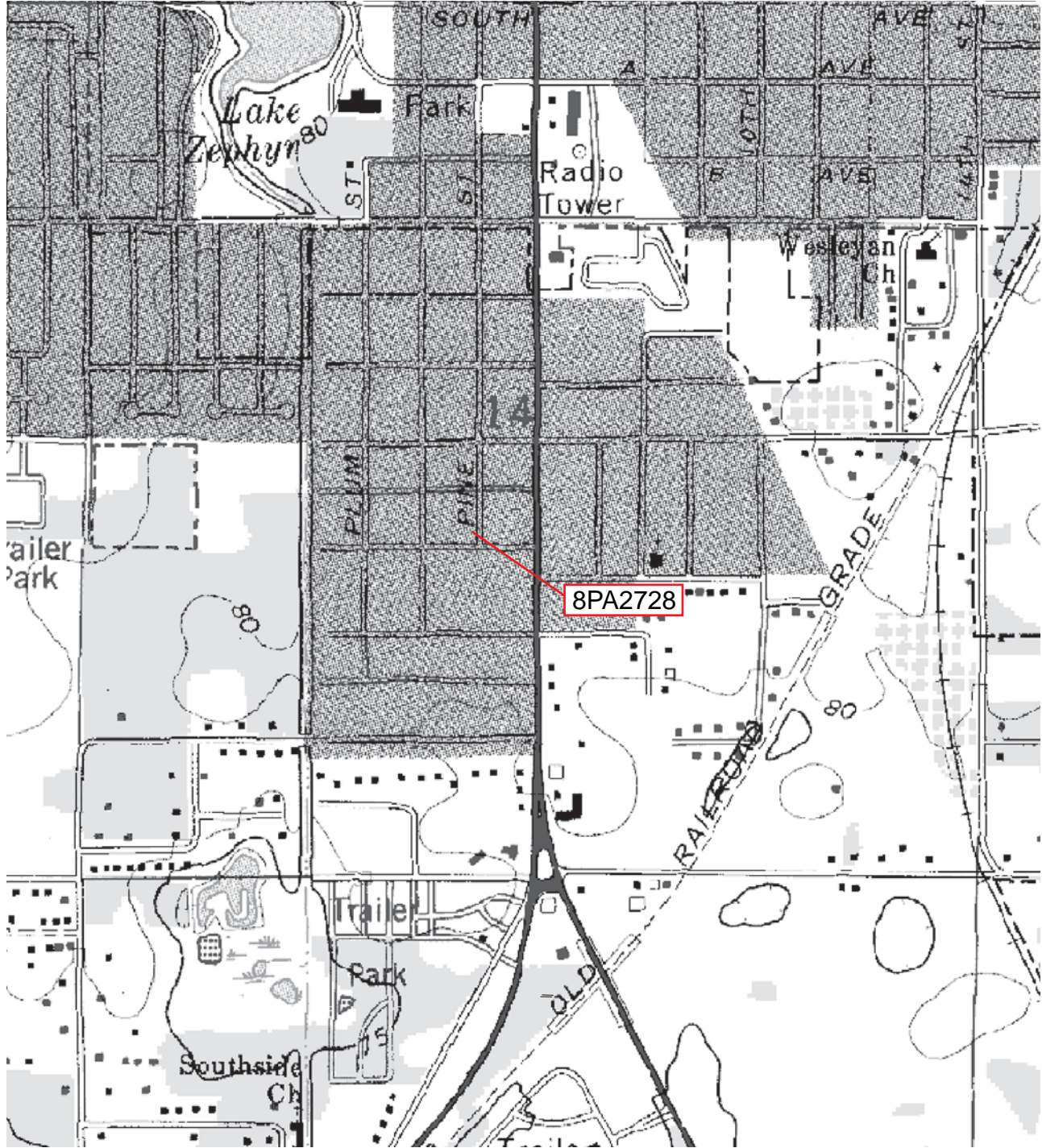
GOOGLE EARTH MAP

Zephyrhills, Florida



GIS USGS MAP

Township 26 South, Range 21 East, Section 14
Zephyrhills 1977



Original
 Update



HISTORICAL STRUCTURE FORM

FLORIDA MASTER SITE FILE

Version 4.0 1/07

Site #8 PA2729
Field Date 06 / 23 / 10
Form Date 07 / 01 / 10
Recorder # 35

Shaded Fields represent the minimum acceptable level of documentation.
Consult the *Guide to Historical Structure Forms* for detailed instructions.

Site Name(s) (address if none) 4404 Gall Blvd Multiple Listing (DHR only) _____
Survey Project Name State Road 41 (U.S. 301) from S.R. 39 to south of C.R. 54, Pasco County Survey # (DHR only) _____
National Register Category (please check one) building structure district site object
Ownership: private-profit private-nonprofit private-individual private-nonspecific city county state federal Native American foreign unknown

LOCATION & MAPPING

Address (include N,S,E,W; #; St., Ave., etc.) 4404 Gall Blvd
Cross Streets (nearest / between) _____
USGS 7.5' Map Name & Date Zephyrhills 1975, PR 1987 Plat or Other Map _____
City / Town (within 3 miles) Zephyrhills In City Limits? yes no unknown County Pasco
Township 26S Range 21E Section 14 ¼ section: NW SW SE NE Irregular-name: _____
Tax Parcel # 14-26-21-0090-002000-0010 Landgrant _____
Subdivision Name _____ Block _____ Lot _____
UTM: Zone 16 17 Easting 384241 _____ 0 Northing 3122261 _____ 0
Other Coordinates: X: _____ Y: _____ Coordinate System & Datum _____
Name of Public Tract (e.g., park) _____

HISTORY

Construction Year: 1940 approximately year listed or earlier year listed or later
Original Use* commercial From (year): original To (year): unknown
Current Use* vacant From (year): unknown To (year): current
Other Use* _____ From (year): _____ To (year): _____
Moves: yes no unknown Dates _____ Original address (if moved) _____
Alterations: yes no unknown Dates c. 2000 Nature* replacement windows, roof
Additions: yes no unknown Dates c. 1970, 2000 Nature* south addition, west porch
Architect (last name first): unknown Builder (last name first): unknown
Ownership History (especially original owner, dates, profession, etc.) Evelyn Edmondson Trust (1981-current)

Is the Resource Affected by a Local Preservation Ordinance? yes no unknown Describe _____

DESCRIPTION

Style* Masonry Vernacular Exterior Plan* irregular Number of Stories 1
Exterior Fabric(s)* concrete block; stucco
Roof Type(s)* hip Roof Material(s)* 5-V crimp
Roof secondary strucs. (dormers etc.)* _____
Windows (types, materials, etc.)* 1-light fixed, vinyl, independent

Distinguishing Architectural Features (exterior or interior ornaments) projecting window sills

Ancillary Features / Outbuildings (record outbuildings, major landscape features; use continuation sheet if needed.) _____

* Consult *Guide to Historical Structure Forms* for preferred descriptions (coded fields at the Site File).

DHR USE ONLY		OFFICIAL EVALUATION		DHR USE ONLY	
NR List Date ____/____/____	SHPO – Appears to meet criteria for NR listing: <input type="checkbox"/> yes <input type="checkbox"/> no <input type="checkbox"/> insufficient info	Date ____/____/____	Init. _____		
<input type="checkbox"/> Owner Objection	KEEPER – Determined eligible: <input type="checkbox"/> yes <input type="checkbox"/> no	Date ____/____/____			
	NR Criteria for Evaluation: <input type="checkbox"/> a <input type="checkbox"/> b <input type="checkbox"/> c <input type="checkbox"/> d (see <i>National Register Bulletin 15</i> , p. 2)				

DESCRIPTION (continued)

Chimney: No. 0 Material(s) * _____
 Structural System(s) * concrete block
 Foundation: Type(s) * slab Material(s) * poured concrete
 Main Entrance (stylistic details) 1-light commercial swing door on west within porch
 Porch Descriptions (types, locations, roof types, etc.) west, shed, open

Condition (overall resource condition): excellent good fair deteriorated ruinous

Narrative Description of Resource _____

Archaeological Remains _____ Check if Archaeological Form Completed

* Consult *Guide to Historical Structure Forms* for preferred descriptions (coded fields at the Site File).

RESEARCH METHODS (check all that apply)

FMSF record search (sites/surveys) library research building permits Sanborn maps
 FL State Archives/photo collection city directory occupant/owner interview plat maps
 property appraiser / tax records newspaper files neighbor interview Public Lands Survey (DEP)
 cultural resource survey historic photos interior inspection HABS/HAER record search
 other methods (describe) _____

Bibliographic References (give FMSF manuscript # if relevant, use continuation sheet if needed) _____

OPINION OF RESOURCE SIGNIFICANCE

Appears to meet the criteria for National Register listing individually? yes no insufficient information

Appears to meet the criteria for National Register listing as part of a district? yes no insufficient information

Explanation of Evaluation (required, whether significant or not; use separate sheet if needed) This is a typical example of the Masonry Vernacular style found throughout Pasco County, and limited research revealed no significant historical associations. Additions and alterations also compromise its integrity. Therefore, 8PA2729 does not appear eligible for listing in the NRHP.

Area(s) of Historical Significance (see *National Register Bulletin 15*, p. 8 for categories: e.g. "architecture", "ethnic heritage", "community planning & development", etc.)
Community Planning & Development

DOCUMENTATION

Accessible Documentation Not Filed with the Site File - including field & analysis notes, photos, plans, other important documents that are permanently accessible:

For each separately maintained collection, describe (1) document type(s),* (2) maintaining organization,* (3) file or accession nos., and (4) descriptive information. _____

All notes, maps and photos on file at ACI; P10033

RECORDER INFORMATION

Recorder Name Lumang, Marielle and Elaine Lund

Recorder Contact Information (address / phone / fax / e-mail) 8110 Blaikie Ct, Suite A, Sarasota, Florida 34243; 941-379-6206; 941-379-6216; ACIFlorida@comcast.net

Recorder Affiliation Archaeological Consultants, Inc. (ACI)

Use a *Supplement for Site Forms* or other continuation sheet for descriptions that do not fit in the spaces provided.

Required Attachments

❶ USGS 7.5' MAP WITH STRUCTURE LOCATION PINPOINTED IN RED

❷ LARGE SCALE STREET, PLAT OR PARCEL MAP (available from most property appraiser web sites)

❸ PHOTO OF MAIN FACADE, ARCHIVAL B&W PRINT OR DIGITAL IMAGE FILE

If submitting an image file, it must be included on disk or CD AND in hard copy format (plain paper is acceptable).

Digital image must be at least 1600 x 1200 pixels, 24-bit color, jpeg or tiff.

PHOTOGRAPH



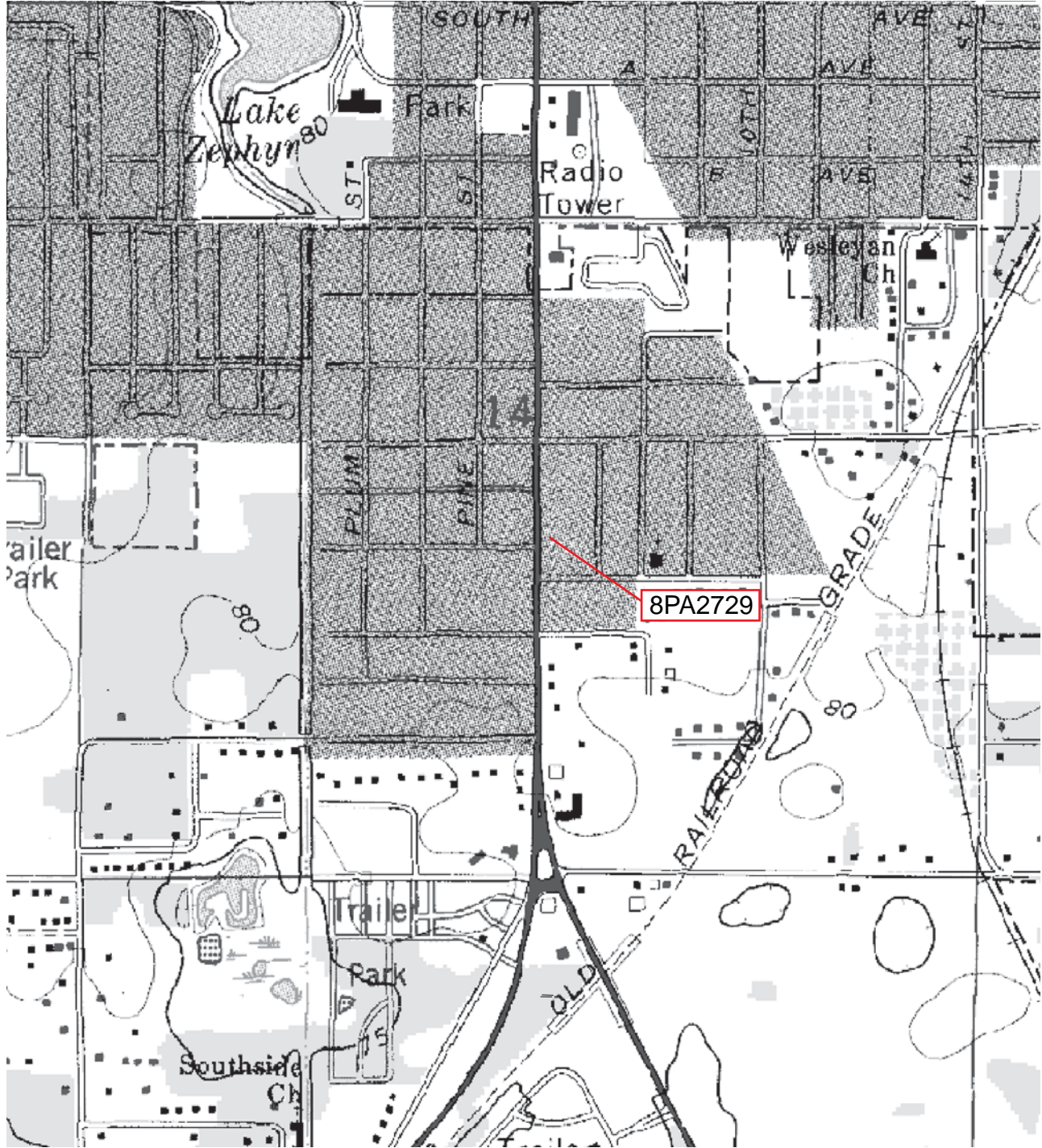
GOOGLE EARTH MAP

Zephyrhills, Florida



GIS USGS MAP

Township 26 South, Range 21 East, Section 14
Zephyrhills 1977



Original
 Update



HISTORICAL STRUCTURE FORM

FLORIDA MASTER SITE FILE

Version 4.0 1/07

Site #8 PA2730
Field Date 06 / 23 / 10
Form Date 07 / 01 / 10
Recorder # 37

Shaded Fields represent the minimum acceptable level of documentation.
Consult the *Guide to Historical Structure Forms* for detailed instructions.

Site Name(s) (address if none) 4435 Gall Blvd Multiple Listing (DHR only) _____
Survey Project Name State Road 41 (U.S. 301) from S.R. 39 to south of C.R. 54, Pasco County Survey # (DHR only) _____
National Register Category (please check one) building structure district site object
Ownership: private-profit private-nonprofit private-individual private-nonspecific city county state federal Native American foreign unknown

LOCATION & MAPPING

Address (include N,S,E,W; #; St., Ave., etc.) 4435 Gall Blvd
Cross Streets (nearest / between) _____
USGS 7.5' Map Name & Date Zephyrhills 1975, PR 1987 Plat or Other Map _____
City / Town (within 3 miles) Zephyrhills In City Limits? yes no unknown County Pasco
Township 26S Range 21E Section 14 ¼ section: NW SW SE NE Irregular-name: _____
Tax Parcel # 14-26-21-0050-00400-0110 Landgrant _____
Subdivision Name _____ Block _____ Lot _____
UTM: Zone 16 17 Easting 384156 _____ 0 Northing 3122369 _____ 0
Other Coordinates: X: _____ Y: _____ Coordinate System & Datum _____
Name of Public Tract (e.g., park) _____

HISTORY

Construction Year: 1958 approximately year listed or earlier year listed or later
Original Use* motel From (year): original To (year): unknown
Current Use* vacant From (year): unknown To (year): current
Other Use* _____ From (year): _____ To (year): _____
Moves: yes no unknown Dates _____ Original address (if moved) _____
Alterations: yes no unknown Dates c.1980;2000 Nature* replacement doors; roof
Additions: yes no unknown Dates _____ Nature* _____
Architect (last name first): unknown Builder (last name first): unknown
Ownership History (especially original owner, dates, profession, etc.) Frank Grey Trustee (1999-current)

Is the Resource Affected by a Local Preservation Ordinance? yes no unknown Describe _____

DESCRIPTION

Style* Masonry Vernacular Exterior Plan* irregular Number of Stories 1
Exterior Fabric(s)* concrete block
Roof Type(s)* gable Roof Material(s)* corrugated metal
Roof secondary strucs. (dormers etc.)* _____
Windows (types, materials, etc.)* 3-light awning, metal, independent; 1/1 SHS metal, independent
Distinguishing Architectural Features (exterior or interior ornaments) Y porch posts
Ancillary Features / Outbuildings (record outbuildings, major landscape features; use continuation sheet if needed.) 2 non-historic trailers to west

* Consult *Guide to Historical Structure Forms* for preferred descriptions (coded fields at the Site File).

DHR USE ONLY		OFFICIAL EVALUATION		DHR USE ONLY	
NR List Date ____/____/____	SHPO – Appears to meet criteria for NR listing: <input type="checkbox"/> yes <input type="checkbox"/> no <input type="checkbox"/> insufficient info	Date ____/____/____	Keeper – Determined eligible: <input type="checkbox"/> yes <input type="checkbox"/> no	Date ____/____/____	Init. _____
<input type="checkbox"/> Owner Objection	NR Criteria for Evaluation: <input type="checkbox"/> a <input type="checkbox"/> b <input type="checkbox"/> c <input type="checkbox"/> d	(see <i>National Register Bulletin 15</i> , p. 2)			

DESCRIPTION (continued)

Chimney: No. 0 Material(s) * _____
 Structural System(s) * concrete block
 Foundation: Type(s) * slab Material(s) * poured concrete
 Main Entrance (stylistic details) wood swing door entrances to all units; 1 has been filled-in
 Porch Descriptions (types, locations, roof types, etc.) south, shed, open

Condition (overall resource condition): excellent good fair deteriorated ruinous

Narrative Description of Resource _____

Archaeological Remains _____ Check if Archaeological Form Completed

* Consult *Guide to Historical Structure Forms* for preferred descriptions (coded fields at the Site File).

RESEARCH METHODS (check all that apply)

FMSF record search (sites/surveys) library research building permits Sanborn maps
 FL State Archives/photo collection city directory occupant/owner interview plat maps
 property appraiser / tax records newspaper files neighbor interview Public Lands Survey (DEP)
 cultural resource survey historic photos interior inspection HABS/HAER record search
 other methods (describe) _____

Bibliographic References (give FMSF manuscript # if relevant, use continuation sheet if needed) _____

OPINION OF RESOURCE SIGNIFICANCE

Appears to meet the criteria for National Register listing individually? yes no insufficient information

Appears to meet the criteria for National Register listing as part of a district? yes no insufficient information

Explanation of Evaluation (required, whether significant or not; use separate sheet if needed) This vacant Masonry Vernacular style building used commercially is commonly found throughout Pasco County, and limited research revealed no significant historic associations. Therefore, 8PA2730 does not appear eligible for listing in the NRHP.

Area(s) of Historical Significance (see *National Register Bulletin 15*, p. 8 for categories: e.g. "architecture", "ethnic heritage", "community planning & development", etc.)
Community Planning & Development

DOCUMENTATION

Accessible Documentation Not Filed with the Site File - including field & analysis notes, photos, plans, other important documents that are permanently accessible:
 For each separately maintained collection, describe (1) document type(s),* (2) maintaining organization,* (3) file or accession nos., and (4) descriptive information. _____
All notes, maps and photos on file at ACI; P10033

RECORDER INFORMATION

Recorder Name Lumang, Marielle and Elaine Lund

Recorder Contact Information (address / phone / fax / e-mail) 8110 Blaikie Ct, Suite A, Sarasota, Florida 34243; 941-379-6206; 941-379-6216; ACIFlorida@comcast.net

Recorder Affiliation Archaeological Consultants, Inc. (ACI)

Use a *Supplement for Site Forms* or other continuation sheet for descriptions that do not fit in the spaces provided.

Required Attachments

❶ USGS 7.5' MAP WITH STRUCTURE LOCATION PINPOINTED IN RED

❷ LARGE SCALE STREET, PLAT OR PARCEL MAP (available from most property appraiser web sites)

❸ PHOTO OF MAIN FACADE, ARCHIVAL B&W PRINT OR DIGITAL IMAGE FILE

If submitting an image file, it must be included on disk or CD AND in hard copy format (plain paper is acceptable).

Digital image must be at least 1600 x 1200 pixels, 24-bit color, jpeg or tiff.

PHOTOGRAPH



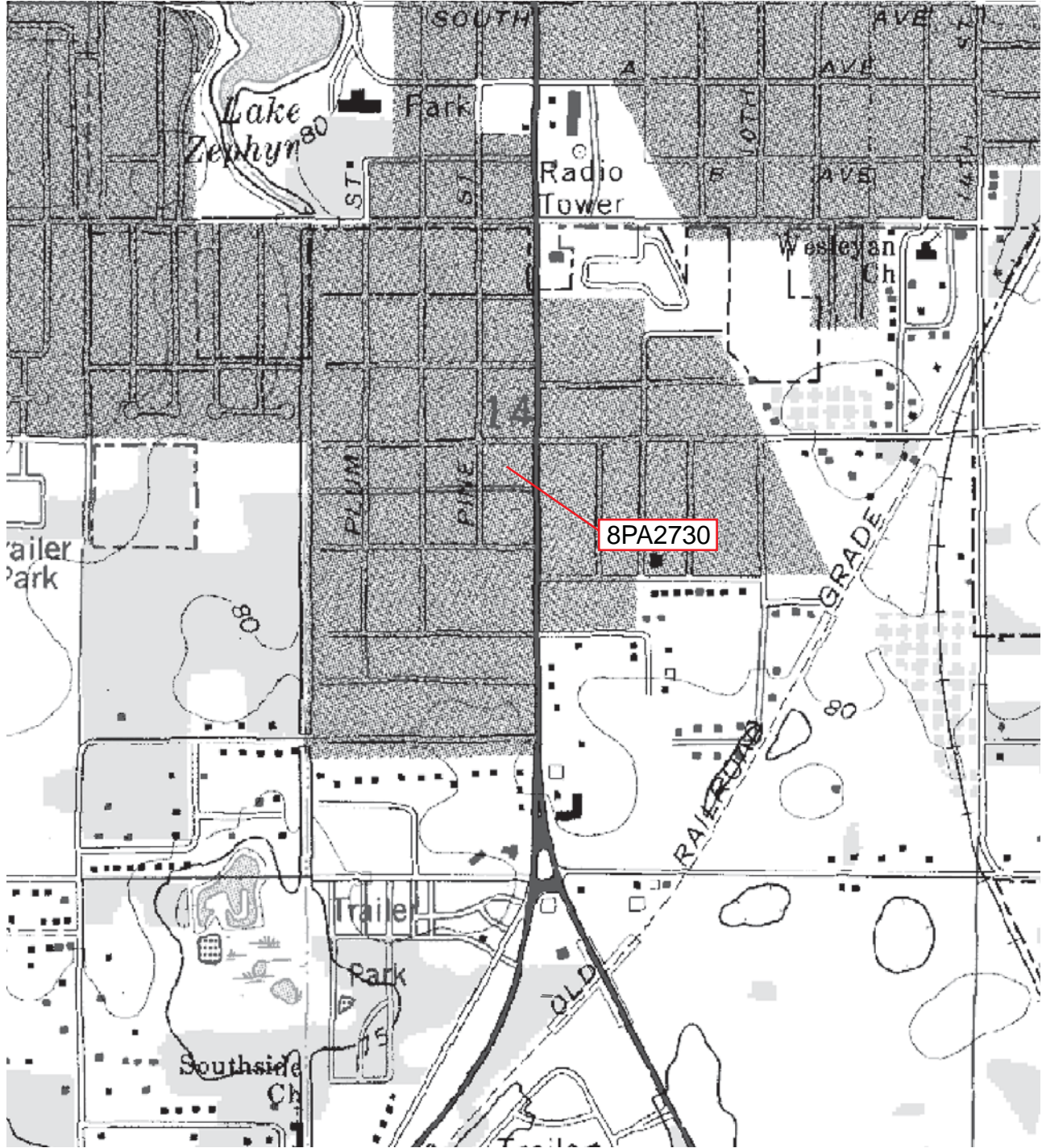
GOOGLE EARTH MAP

Zephyrhills, Florida



GIS USGS MAP

Township 26 South, Range 21 East, Section 14
Zephyrhills 1977



Original
 Update



HISTORICAL STRUCTURE FORM

FLORIDA MASTER SITE FILE

Version 4.0 1/07

Site #8 PA2731
Field Date 06 / 23 / 10
Form Date 07 / 01 / 10
Recorder # 47

Shaded Fields represent the minimum acceptable level of documentation.
Consult the *Guide to Historical Structure Forms* for detailed instructions.

Site Name(s) (address if none) 4553 Gall Blvd Multiple Listing (DHR only) _____
Survey Project Name State Road 41 (U.S. 301) from S.R. 39 to south of C.R. 54, Pasco County Survey # (DHR only) _____
National Register Category (please check one) building structure district site object
Ownership: private-profit private-nonprofit private-individual private-nonspecific city county state federal Native American foreign unknown

LOCATION & MAPPING

Address (include N,S,E,W; #; St., Ave., etc.) 4553 Gall Blvd
Cross Streets (nearest / between) _____
USGS 7.5' Map Name & Date Zephyrhills 1975, PR 1987 Plat or Other Map _____
City / Town (within 3 miles) Zephyrhills In City Limits? yes no unknown County Pasco
Township 26S Range 21E Section 14 ¼ section: NW SW SE NE Irregular-name: _____
Tax Parcel # 14-26-21-0060-00800-1190 Landgrant _____
Subdivision Name _____ Block _____ Lot _____
UTM: Zone 16 17 Easting 384190 ___ 0 Northing 3122585 ___ 0
Other Coordinates: X: _____ Y: _____ Coordinate System & Datum _____
Name of Public Tract (e.g., park) _____

HISTORY

Construction Year: 1956 approximately year listed or earlier year listed or later
Original Use* residence From (year): original To (year): -
Current Use* residence From (year): - To (year): current
Other Use* _____ From (year): _____ To (year): _____
Moves: yes no unknown Dates _____ Original address (if moved) _____
Alterations: yes no unknown Dates 1980 Nature* replacement roof
Additions: yes no unknown Dates 1970 Nature* west addition
Architect (last name first): unknown Builder (last name first): unknown
Ownership History (especially original owner, dates, profession, etc.) Simard, Raymond (1985-current)

Is the Resource Affected by a Local Preservation Ordinance? yes no unknown Describe _____

DESCRIPTION

Style* Masonry Vernacular Exterior Plan* irregular Number of Stories 1
Exterior Fabric(s) * concrete block, stucco
Roof Type(s) * gable Roof Material(s) * 5-V crimp; corrugated metal
Roof secondary strucs. (dormers etc.) * _____
Windows (types, materials, etc.) * 6-light casement, wood, independent

Distinguishing Architectural Features (exterior or interior ornaments) exposed rafter tails; vertical board in gables; gable vents

Ancillary Features / Outbuildings (record outbuildings, major landscape features; use continuation sheet if needed.) _____

* Consult *Guide to Historical Structure Forms* for preferred descriptions (coded fields at the Site File).

DHR USE ONLY		OFFICIAL EVALUATION		DHR USE ONLY	
NR List Date ____/____/____	SHPO – Appears to meet criteria for NR listing: <input type="checkbox"/> yes <input type="checkbox"/> no <input type="checkbox"/> insufficient info	Date ____/____/____	Init. _____		
<input type="checkbox"/> Owner Objection	KEEPER – Determined eligible: <input type="checkbox"/> yes <input type="checkbox"/> no	Date ____/____/____			
	NR Criteria for Evaluation: <input type="checkbox"/> a <input type="checkbox"/> b <input type="checkbox"/> c <input type="checkbox"/> d (see <i>National Register Bulletin 15</i> , p. 2)				

DESCRIPTION (continued)

Chimney: No. 0 Material(s) * _____
 Structural System(s) * concrete block
 Foundation: Type(s) * slab Material(s) * poured concrete
 Main Entrance (stylistic details) wood swing with metal screen on south within porch
 Porch Descriptions (types, locations, roof types, etc.) south, shed, open

Condition (overall resource condition): excellent good fair deteriorated ruinous

Narrative Description of Resource _____

Archaeological Remains _____ Check if Archaeological Form Completed

* Consult *Guide to Historical Structure Forms* for preferred descriptions (coded fields at the Site File).

RESEARCH METHODS (check all that apply)

<input checked="" type="checkbox"/> FMSF record search (sites/surveys)	<input checked="" type="checkbox"/> library research	<input type="checkbox"/> building permits	<input type="checkbox"/> Sanborn maps
<input type="checkbox"/> FL State Archives/photo collection	<input type="checkbox"/> city directory	<input type="checkbox"/> occupant/owner interview	<input type="checkbox"/> plat maps
<input checked="" type="checkbox"/> property appraiser / tax records	<input type="checkbox"/> newspaper files	<input type="checkbox"/> neighbor interview	<input checked="" type="checkbox"/> Public Lands Survey (DEP)
<input checked="" type="checkbox"/> cultural resource survey	<input type="checkbox"/> historic photos	<input type="checkbox"/> interior inspection	<input type="checkbox"/> HABS/HAER record search
<input type="checkbox"/> other methods (describe) _____			

Bibliographic References (give FMSF manuscript # if relevant, use continuation sheet if needed) _____

OPINION OF RESOURCE SIGNIFICANCE

Appears to meet the criteria for National Register listing individually? yes no insufficient information

Appears to meet the criteria for National Register listing as part of a district? yes no insufficient information

Explanation of Evaluation (required, whether significant or not; use separate sheet if needed) This is a typical example of the Masonry Vernacular style found throughout Pasco County, and limited research revealed no significant historical associations. Therefore, 8PA2731 does not appear eligible for listing in the NRHP.

Area(s) of Historical Significance (see *National Register Bulletin 15*, p. 8 for categories: e.g. "architecture", "ethnic heritage", "community planning & development", etc.)
Community Planning & Development

DOCUMENTATION

Accessible Documentation Not Filed with the Site File - including field & analysis notes, photos, plans, other important documents that are permanently accessible:
 For each separately maintained collection, describe (1) document type(s),* (2) maintaining organization,* (3) file or accession nos., and (4) descriptive information. _____
All notes, maps and photos on file at ACI; P10033

RECORDER INFORMATION

Recorder Name Lumang, Marielle and Elaine Lund

Recorder Contact Information (address / phone / fax / e-mail) 8110 Blaikie Ct, Suite A, Sarasota, Florida 34243; 941-379-6206; 941-379-6216; ACIFlorida@comcast.net

Recorder Affiliation Archaeological Consultants, Inc. (ACI)

Use a *Supplement for Site Forms* or other continuation sheet for descriptions that do not fit in the spaces provided.

Required Attachments

❶ USGS 7.5' MAP WITH STRUCTURE LOCATION PINPOINTED IN RED

❷ LARGE SCALE STREET, PLAT OR PARCEL MAP (available from most property appraiser web sites)

❸ PHOTO OF MAIN FACADE, ARCHIVAL B&W PRINT OR DIGITAL IMAGE FILE

If submitting an image file, it must be included on disk or CD AND in hard copy format (plain paper is acceptable).

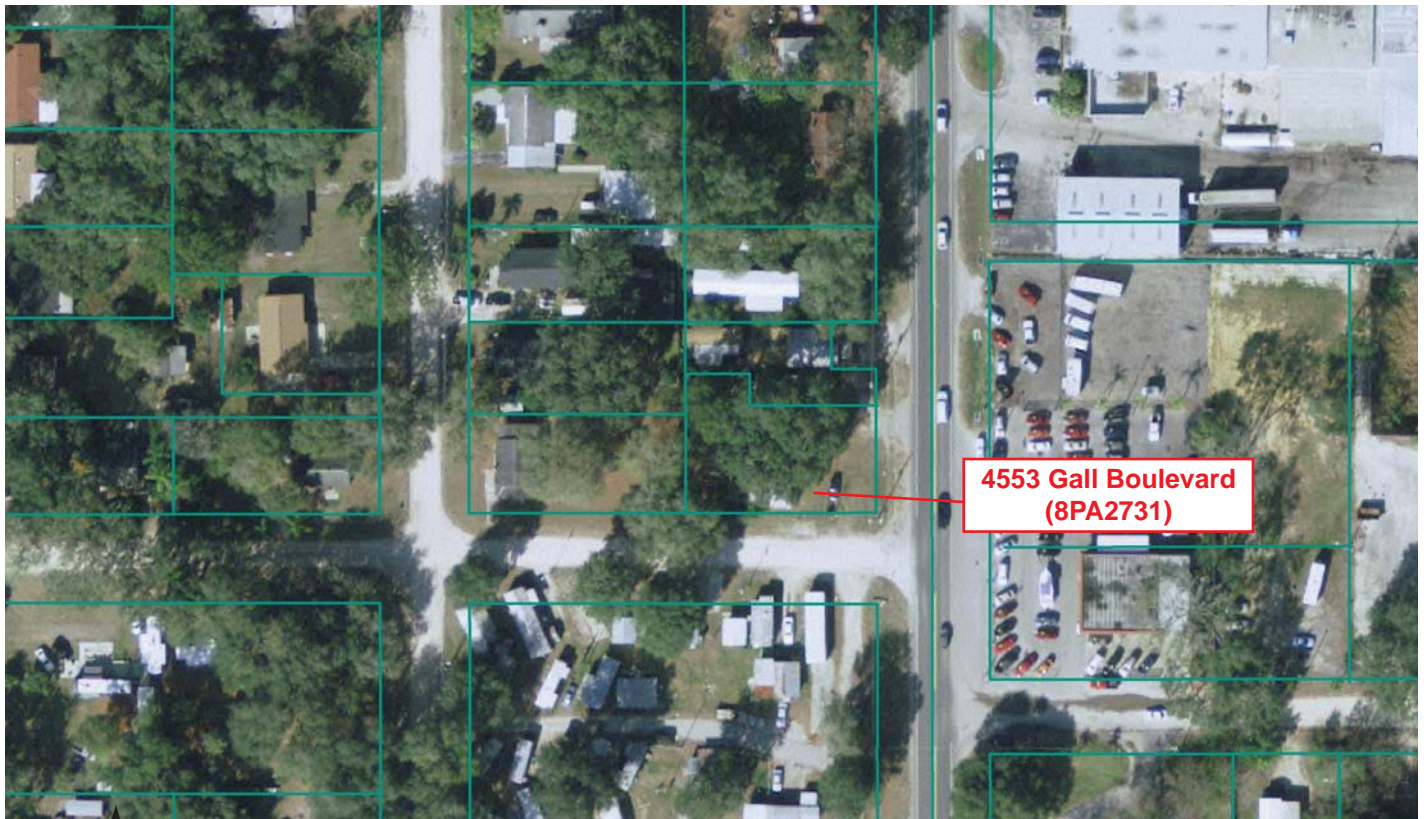
Digital image must be at least 1600 x 1200 pixels, 24-bit color, jpeg or tiff.

PHOTOGRAPH



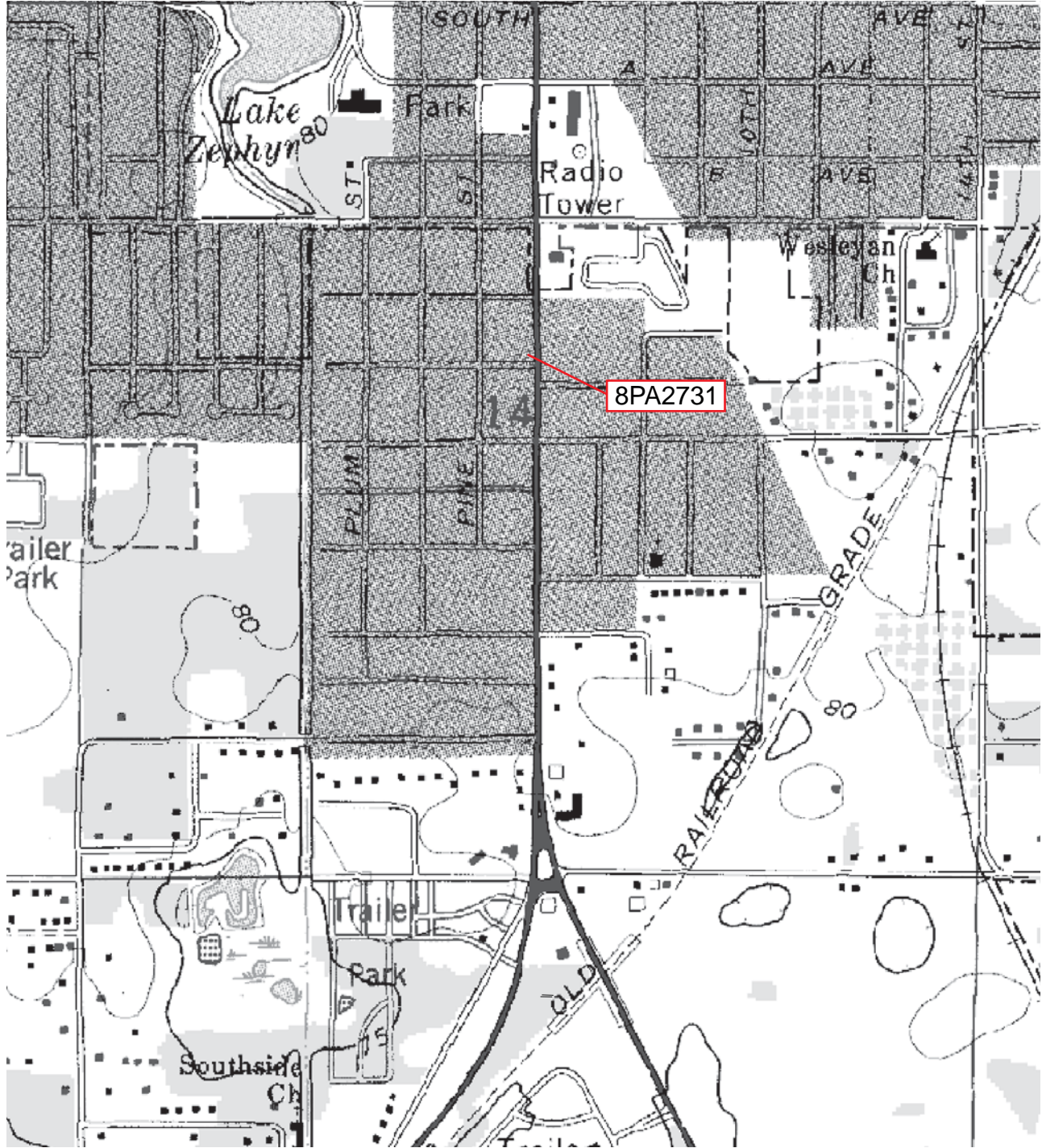
GOOGLE EARTH MAP

Zephyrhills, Florida



GIS USGS MAP

Township 26 South, Range 21 East, Section 14
Zephyrhills 1977



Original
 Update



HISTORICAL STRUCTURE FORM

FLORIDA MASTER SITE FILE

Version 4.0 1/07

Site #8 PA2732
Field Date 06 / 23 / 10
Form Date 07 / 01 / 10
Recorder # 49

Shaded Fields represent the minimum acceptable level of documentation.
Consult the *Guide to Historical Structure Forms* for detailed instructions.

Site Name(s) (address if none) 4601 Gall Blvd Multiple Listing (DHR only) _____
Survey Project Name State Road 41 (U.S. 301) from S.R. 39 to south of C.R. 54, Pasco County Survey # (DHR only) _____
National Register Category (please check one) building structure district site object
Ownership: private-profit private-nonprofit private-individual private-nonspecific city county state federal Native American foreign unknown

LOCATION & MAPPING

Address (include N,S,E,W; #; St., Ave., etc.) 4601 Gall Blvd
Cross Streets (nearest / between) house west of 4533 Stebbins
USGS 7.5' Map Name & Date Zephyrhills 1975, PR 1987 Plat or Other Map _____
City / Town (within 3 miles) Zephyrhills In City Limits? yes no unknown County Pasco
Township 26S Range 21E Section 14 ¼ section: NW SW SE NE Irregular-name: _____
Tax Parcel # 14-26-21-0060-00800-1190 Landgrant _____
Subdivision Name _____ Block _____ Lot _____
UTM: Zone 16 17 Easting 384190 0 Northing 3122581 0
Other Coordinates: X: _____ Y: _____ Coordinate System & Datum _____
Name of Public Tract (e.g., park) _____

HISTORY

Construction Year: 1956 approximately year listed or earlier year listed or later
Original Use* residence From (year): original To (year): -
Current Use* residence From (year): - To (year): current
Other Use* _____ From (year): _____ To (year): _____
Moves: yes no unknown Dates _____ Original address (if moved) _____
Alterations: yes no unknown Dates c. 1990 Nature* filled-in windows; a/c unit
Additions: yes no unknown Dates c. 1980 Nature* south addition
Architect (last name first): unknown Builder (last name first): unknown
Ownership History (especially original owner, dates, profession, etc.) Simard, Raymond (1985-current)

Is the Resource Affected by a Local Preservation Ordinance? yes no unknown Describe _____

DESCRIPTION

Style* Masonry Vernacular Exterior Plan* irregular Number of Stories 1
Exterior Fabric(s)* stucco
Roof Type(s)* gable Roof Material(s)* asphalt shingles
Roof secondary strucs. (dormers etc.)* _____
Windows (types, materials, etc.)* 6-light casement, wood, independent; 4-light casement, wood, independent; 8-light casement, wood, paired
Distinguishing Architectural Features (exterior or interior ornaments) exposed rafter tails

Ancillary Features / Outbuildings (record outbuildings, major landscape features; use continuation sheet if needed.) _____

* Consult *Guide to Historical Structure Forms* for preferred descriptions (coded fields at the Site File).

DHR USE ONLY		OFFICIAL EVALUATION		DHR USE ONLY	
NR List Date ____/____/____	SHPO – Appears to meet criteria for NR listing: <input type="checkbox"/> yes <input type="checkbox"/> no <input type="checkbox"/> insufficient info	Date ____/____/____	Keeper – Determined eligible: <input type="checkbox"/> yes <input type="checkbox"/> no	Date ____/____/____	Init. _____
<input type="checkbox"/> Owner Objection	NR Criteria for Evaluation: <input type="checkbox"/> a <input type="checkbox"/> b <input type="checkbox"/> c <input type="checkbox"/> d	(see <i>National Register Bulletin</i> 15, p. 2)			

DESCRIPTION (continued)

Chimney: No. 0 Material(s) *

Structural System(s) * concrete block

Foundation: Type(s) * slab Material(s) * poured concrete

Main Entrance (stylistic details) obscured

Porch Descriptions (types, locations, roof types, etc.)

Condition (overall resource condition): [] excellent [] good [x] fair [] deteriorated [] ruinous

Narrative Description of Resource

Archaeological Remains [] Check if Archaeological Form Completed

* Consult Guide to Historical Structure Forms for preferred descriptions (coded fields at the Site File).

RESEARCH METHODS (check all that apply)

- [x] FMSF record search (sites/surveys) [x] library research [] building permits [] Sanborn maps
[] FL State Archives/photo collection [] city directory [] occupant/owner interview [] plat maps
[x] property appraiser / tax records [] newspaper files [] neighbor interview [x] Public Lands Survey (DEP)
[x] cultural resource survey [] historic photos [] interior inspection [] HABS/HAER record search
[] other methods (describe)

Bibliographic References (give FMSF manuscript # if relevant, use continuation sheet if needed)

OPINION OF RESOURCE SIGNIFICANCE

Appears to meet the criteria for National Register listing individually? [] yes [x] no [] insufficient information

Appears to meet the criteria for National Register listing as part of a district? [] yes [x] no [] insufficient information

Explanation of Evaluation (required, whether significant or not; use separate sheet if needed) This is a typical example of the Masonry Vernacular style found throughout Pasco County. Furthermore, limited research revealed no significant historical associations, and the alterations and the addition compromise its integrity. Therefore, 8PA2732 does not appear eligible for listing in the NRHP.

Area(s) of Historical Significance (see National Register Bulletin 15, p. 8 for categories: e.g. "architecture", "ethnic heritage", "community planning & development", etc.) Community Planning & Development

DOCUMENTATION

Accessible Documentation Not Filed with the Site File - including field & analysis notes, photos, plans, other important documents that are permanently accessible: For each separately maintained collection, describe (1) document type(s),* (2) maintaining organization,* (3) file or accession nos., and (4) descriptive information. All notes, maps and photos on file at ACI; P10033

RECORDER INFORMATION

Recorder Name Lumang, Marielle and Elaine Lund

Recorder Contact Information (address / phone / fax / e-mail) 8110 Blaikie Ct, Suite A, Sarasota, Florida 34243; 941-379-6206; 941-379-6216; ACIFlorida@comcast.net

Recorder Affiliation Archaeological Consultants, Inc. (ACI)

Use a Supplement for Site Forms or other continuation sheet for descriptions that do not fit in the spaces provided.

Required Attachments
1 USGS 7.5' MAP WITH STRUCTURE LOCATION PINPOINTED IN RED
2 LARGE SCALE STREET, PLAT OR PARCEL MAP (available from most property appraiser web sites)
3 PHOTO OF MAIN FACADE, ARCHIVAL B&W PRINT OR DIGITAL IMAGE FILE
If submitting an image file, it must be included on disk or CD AND in hard copy format (plain paper is acceptable). Digital image must be at least 1600 x 1200 pixels, 24-bit color, jpeg or tiff.

PHOTOGRAPH



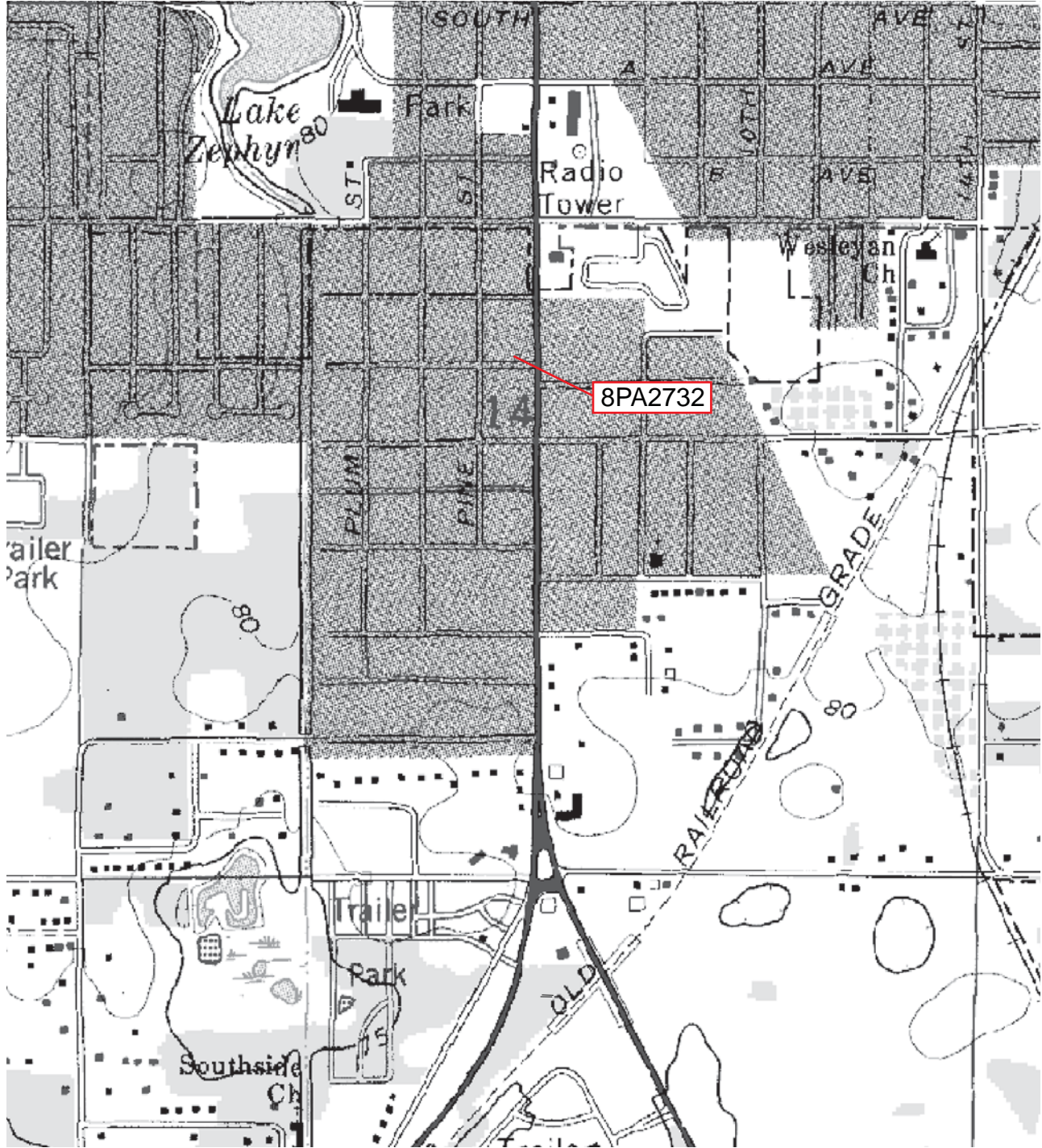
GOOGLE EARTH MAP

Zephyrhills, Florida



GIS USGS MAP

Township 26 South, Range 21 East, Section 14
Zephyrhills 1977



Original
 Update



HISTORICAL STRUCTURE FORM

FLORIDA MASTER SITE FILE

Version 4.0 1/07

Site #8 PA2736
Field Date 06 / 23 / 10
Form Date 07 / 01 / 10
Recorder # 61

Shaded Fields represent the minimum acceptable level of documentation.
Consult the *Guide to Historical Structure Forms* for detailed instructions.

Site Name(s) (address if none) 4605 Gall Blvd Multiple Listing (DHR only) _____
Survey Project Name State Road 41 (U.S. 301) from S.R. 39 to south of C.R. 54, Pasco County Survey # (DHR only) _____
National Register Category (please check one) building structure district site object
Ownership: private-profit private-nonprofit private-individual private-nonspecific city county state federal Native American foreign unknown

LOCATION & MAPPING

Address (include N,S,E,W; #; St., Ave., etc.) 4605 Gall Blvd
Cross Streets (nearest / between) _____
USGS 7.5' Map Name & Date Zephyrhills 1975, PR 1987 Plat or Other Map _____
City / Town (within 3 miles) Zephyrhills In City Limits? yes no unknown County Pasco
Township 26S Range 21E Section 14 ¼ section: NW SW SE NE Irregular-name: _____
Tax Parcel # 14-26-21-0060-00800-1170 Landgrant _____
Subdivision Name _____ Block _____ Lot _____
UTM: Zone 16 17 Easting 384209 ___ 0 Northing 3122601 ___ 0
Other Coordinates: X: _____ Y: _____ Coordinate System & Datum _____
Name of Public Tract (e.g., park) _____

HISTORY

Construction Year: 1950 approximately year listed or earlier year listed or later
Original Use* residence From (year): original To (year): -
Current Use* residence From (year): - To (year): current
Other Use* _____ From (year): _____ To (year): _____
Moves: yes no unknown Dates _____ Original address (if moved) _____
Alterations: yes no unknown Dates 1970 Nature* replacement siding; fill in windows
Additions: yes no unknown Dates _____ Nature* _____
Architect (last name first): unknown Builder (last name first): unknown
Ownership History (especially original owner, dates, profession, etc.) Simard, Raymond (1992-current)

Is the Resource Affected by a Local Preservation Ordinance? yes no unknown Describe _____

DESCRIPTION

Style* Bungalow Exterior Plan* irregular Number of Stories 1
Exterior Fabric(s)* vertical board; concrete block
Roof Type(s)* gable Roof Material(s)* 5-V crimp
Roof secondary strucs. (dormers etc.)* _____
Windows (types, materials, etc.)* 6-light casement, metal, independent; some filled-in
Distinguishing Architectural Features (exterior or interior ornaments) projecting window sills
Ancillary Features / Outbuildings (record outbuildings, major landscape features; use continuation sheet if needed.) historic ancillary building to south (concrete block with stucco)

* Consult *Guide to Historical Structure Forms* for preferred descriptions (coded fields at the Site File).

DHR USE ONLY		OFFICIAL EVALUATION		DHR USE ONLY	
NR List Date ____/____/____	SHPO – Appears to meet criteria for NR listing: <input type="checkbox"/> yes <input type="checkbox"/> no <input type="checkbox"/> insufficient info	Date ____/____/____	Keeper – Determined eligible: <input type="checkbox"/> yes <input type="checkbox"/> no	Date ____/____/____	Init. _____
<input type="checkbox"/> Owner Objection	NR Criteria for Evaluation: <input type="checkbox"/> a <input type="checkbox"/> b <input type="checkbox"/> c <input type="checkbox"/> d	(see <i>National Register Bulletin 15</i> , p. 2)			

DESCRIPTION (continued)

Chimney: No. 0 Material(s) * _____Structural System(s) * concrete blockFoundation: Type(s) * slab Material(s) * poured concreteMain Entrance (stylistic details) obscured

Porch Descriptions (types, locations, roof types, etc.) _____

Condition (overall resource condition): excellent good fair deteriorated ruinous

Narrative Description of Resource _____

Archaeological Remains _____ Check if Archaeological Form Completed* Consult *Guide to Historical Structure Forms* for preferred descriptions (coded fields at the Site File).

RESEARCH METHODS (check all that apply)

- | | | | |
|--|--|---|---|
| <input checked="" type="checkbox"/> FMSF record search (sites/surveys) | <input checked="" type="checkbox"/> library research | <input type="checkbox"/> building permits | <input type="checkbox"/> Sanborn maps |
| <input type="checkbox"/> FL State Archives/photo collection | <input type="checkbox"/> city directory | <input type="checkbox"/> occupant/owner interview | <input type="checkbox"/> plat maps |
| <input checked="" type="checkbox"/> property appraiser / tax records | <input type="checkbox"/> newspaper files | <input type="checkbox"/> neighbor interview | <input checked="" type="checkbox"/> Public Lands Survey (DEP) |
| <input checked="" type="checkbox"/> cultural resource survey | <input type="checkbox"/> historic photos | <input type="checkbox"/> interior inspection | <input type="checkbox"/> HABS/HAER record search |
| <input type="checkbox"/> other methods (describe) _____ | | | |

Bibliographic References (give FMSF manuscript # if relevant, use continuation sheet if needed) _____

OPINION OF RESOURCE SIGNIFICANCE

Appears to meet the criteria for National Register listing individually? yes no insufficient informationAppears to meet the criteria for National Register listing as part of a district? yes no insufficient informationExplanation of Evaluation (required, whether significant or not; use separate sheet if needed) This is a typical example of the Bungalow style found throughout Pasco County, and limited research revealed no significant historical associations.Therefore, 8PA2736 does not appear eligible for listing in the NRHP.Area(s) of Historical Significance (see *National Register Bulletin 15*, p. 8 for categories: e.g. "architecture", "ethnic heritage", "community planning & development", etc.)Community Planning & Development

DOCUMENTATION

Accessible Documentation Not Filed with the Site File - including field & analysis notes, photos, plans, other important documents that are permanently accessible: For each separately maintained collection, describe (1) document type(s),* (2) maintaining organization,* (3) file or accession nos., and (4) descriptive information. _____

All notes, maps and photos on file at ACI; P10033

RECORDER INFORMATION

Recorder Name Lumang, Marielle and Elaine LundRecorder Contact Information (address / phone / fax / e-mail) 8110 Blaikie Ct, Suite A, Sarasota, Florida 34243; 941-379-6206; 941-379-6216; ACIFlorida@comcast.netRecorder Affiliation Archaeological Consultants, Inc. (ACI)Use a *Supplement for Site Forms* or other continuation sheet for descriptions that do not fit in the spaces provided.

Required Attachments

① USGS 7.5' MAP WITH STRUCTURE LOCATION PINPOINTED IN RED

② LARGE SCALE STREET, PLAT OR PARCEL MAP (available from most property appraiser web sites)

③ PHOTO OF MAIN FACADE, ARCHIVAL B&W PRINT OR DIGITAL IMAGE FILE

If submitting an image file, it must be included on disk or CD AND in hard copy format (plain paper is acceptable).

Digital image must be at least 1600 x 1200 pixels, 24-bit color, jpeg or tiff.

PHOTOGRAPH



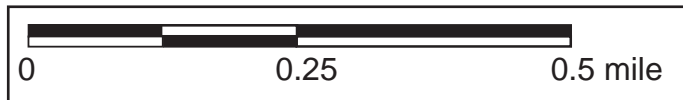
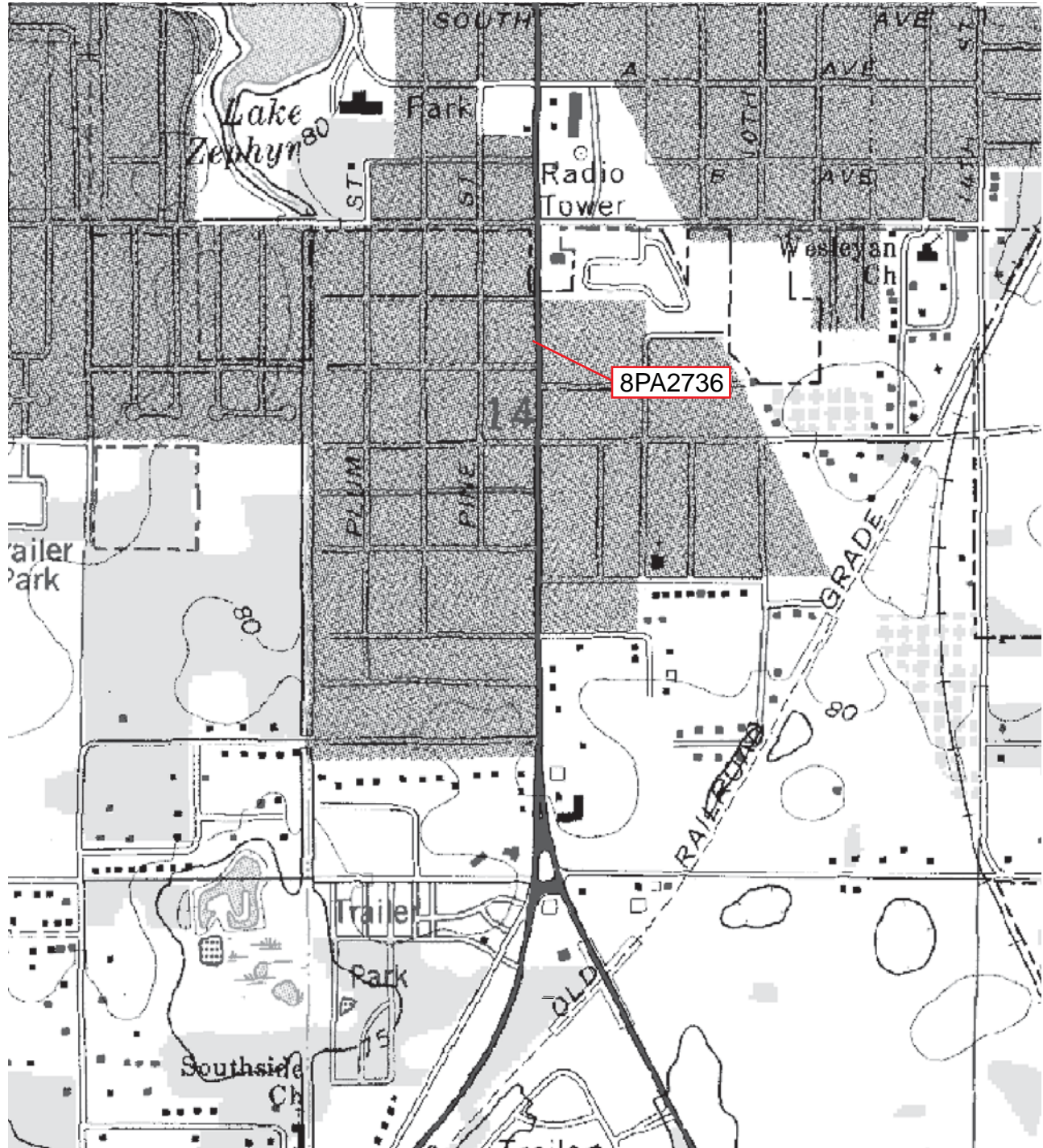
GOOGLE EARTH MAP

Zephyrhills, Florida



GIS USGS MAP

Township 26 South, Range 21 East, Section 14
Zephyrhills 1977



HISTORICAL STRUCTURE FORM FLORIDA MASTER SITE FILE

Site #8 PA1182

Original
 Update
(give site #)

Version 3.0 11/96

Recorder # 1/11
Field Date 8/31/99
Form Date 11/8/99

Consult Guide To Historical Structure Forms for detailed instructions.

Site Name(s) (address if none) 4606 6th Street Multiple Listing [DHR only] _____
Survey CRAS of US 301, Zephyrhills Survey # _____
National Register Category (Please check one: consult with Site File before using last four): building structure district site object

LOCATION & IDENTIFICATION

Address (Include N,S,E,W,#;St.,Ave.,etc.) 4606 6th Street
Cross Streets (nearest/between) between Justin and Stebbins Avenues on E
City/Town (within 3 miles) Zephyrhills In Current City Limits: y n unknown
County Pasco Tax Parcel #(s) 1426210060008001180
Subdivision name Sunrise Park Block 8 Lot 118, 120
Ownership (Please check one): private-profit private-individual city county Native American
 private-nonprofit private-unspecified state federal foreign unknown
Name of Public Tract (e.g., park) _____
Route to (especially if no street address) _____

MAPPING

USGS 7.5' Map Name & Date Zephyrhills, Fla. 1975 PR 1987
Township 26S Range 21E Section 14 1/4 section: NW SW SE NE Irregular-name: _____
Landgrant _____ UTM: Zone 16 17 Easting 384130 Northing 3122400
Plat or other map (map's name, location) PB 1, Pg 58

DESCRIPTION

Style* Bungalow Exterior Plan* rectangular Number of Stories 1
Structural System(s)* wood frame
Foundation: Type(s)* pier Material(s)* concrete
Exterior Fabric(s)* vinyl siding
Roof: Type(s)* gable Material(s)* 5V crimp
Roof secondary strucs. (dormers etc.)* _____
Chimney: No 1 Material(s)* masonry Location(s)* int S slope
Windows (types, materials, etc.)* 1/1 DHS, wood, independent and paired

Main Entrance (stylistic details) _____
Porches: #open 2 #closed _____ #incised _____ Location(s) W, E
Porch roof type(s) gable, shed
Exterior Ornament gable vent

Interior Plan* unknown
Condition (Please check one): excellent good fair deteriorated ruinous
Surroundings (N=None, S=Some, M=Most, A=All/nearly all): S commercial M residential _____ institutional _____ undeveloped
Ancillary Features (No., type of outbuildings; major landscape features. Use continuation sheet for descriptions of interior, landscaping, etc)
c.1985 metal shed on S

Archaeological Remains None observed. Check if Archaeological Form completed
*Consult Guide to Historical Structure Forms for preferred descriptions (coded fields at the Site File).

DHR USE ONLY		OFFICIAL EVALUATIONS		DHR USE ONLY	
NR DATE	KEEPER-NR ELIGIBILITY <input type="checkbox"/> yes <input type="checkbox"/> no			Date	_____
DELIST DATE	SHPO-NR ELIGIBILITY: <input type="checkbox"/> yes <input type="checkbox"/> no <input type="checkbox"/> potentially elig <input type="checkbox"/> insufficient info			Date	_____
	LOCAL DESIGNATION: _____			Date	_____
	Local office				
National Register Criteria for Evaluation <input type="checkbox"/> a <input type="checkbox"/> b <input type="checkbox"/> c <input type="checkbox"/> d (See National Register Bulletin 15, p.2)					

Consult Guide to Historical Structure Forms for detailed instructions

HISTORY

Construction date: Exactly (year) Approximately 1926 (year) Earlier than (year) Later than (year)
Architect (last name first): unknown Builder (last name first) unknown
Moves: [] yes [x] no [] unknown Date Original address
Alterations: [x] yes [] no [] unknown Date c.1985 Nature* repl siding
Additions: [x] yes [] no [] unknown Date c.1985 Nature* room and porch addt on E
Original Use* (give date ranges) private residence
Intermediate Uses* (give date ranges) private residence
Present Use* (give date ranges) private residence
Ownership History (especially original owner, dates, profession, etc.) Charles & Helen Hinkel and Robert & Tulip Pendleton (1995)

*Consult Guide to Historical Structure Forms for preferred descriptions (coded fields at the Site File).

RESEARCH METHODS (Check all choices that apply; if needed write others at bottom)

- [] formal archaeological survey [x] past surveys search at FMSF [x] local library research [] Sanborn maps
[] informal archaeological inspection [x] past sites search at FMSF [] non-local library research [] subdivision maps
[] Public Lands Survey (DEP) [] FL Archives (Gray Building) [] building permits [] plat maps
[] tax records/property deeds [] FL Photo Archives (Gray Building) [] demolition permits [] local newspaper files
[x] tax records only [] occupant/owner interview [] commercial permits
[] interior inspection [] neighbor interview [] occupation permits
[] other methods (specify)

SURVEYOR'S EVALUATION OF SITE (Check one choice on each line)

Potentially eligible for local register? [] yes: name register at right [x] no [] insufficient info Name of local register if eligible:
Individually eligible for National Register? [] yes [x] no [] insufficient info
Potential contributor to Nat. Reg. district? [] yes [x] no [] insufficient info
Area(s) of Historical Significance (See National Register Bulletin 15, p. 8 for categories: e.g. "architecture," "ethnic heritage," "community planning & development," etc.)
Community Planning and Development

Explanation of Evaluation (required, whether positive or not; limit to three lines; attach longer statement, if needed, on separate sheet)
Many examples of this type of residence still exist throughout Pasco County. Furthermore, limited data suggest no historical significance.
As a result, this residence does not appear eligible for listing in the NRHP.

DOCUMENTATION (Photos, Plans, etc.)

Bibliographic References (Use Continuation Sheet, give FMSF Manuscript # if relevant) Pasco County Property Appraiser's Office; City of
Zephyrhills Historic Preservation Survey, Quatrefoil Consulting, June 1999; Zephyrhills Public Library; Zephyrhills Depot Museum;
Zephyrhills City Directories 1945, 1961, 1963, 1975.
Photographs (required) B&W print(s) at least 3x5, at least one main facade.
Location of negatives & negative numbers Archaeological Consultants, Inc. Roll 1/11

RECORDER

Name (last name first)/Address/Phone/Fax/Email/Affiliatio Hinder, Kimberly
Archaeological Consultants, Inc./ P.O. Box 5103, Sarasota, FL 34277-5103/(941)925-9906/(941)925-9767/ACIMAIN@COMPUSERVE.COM

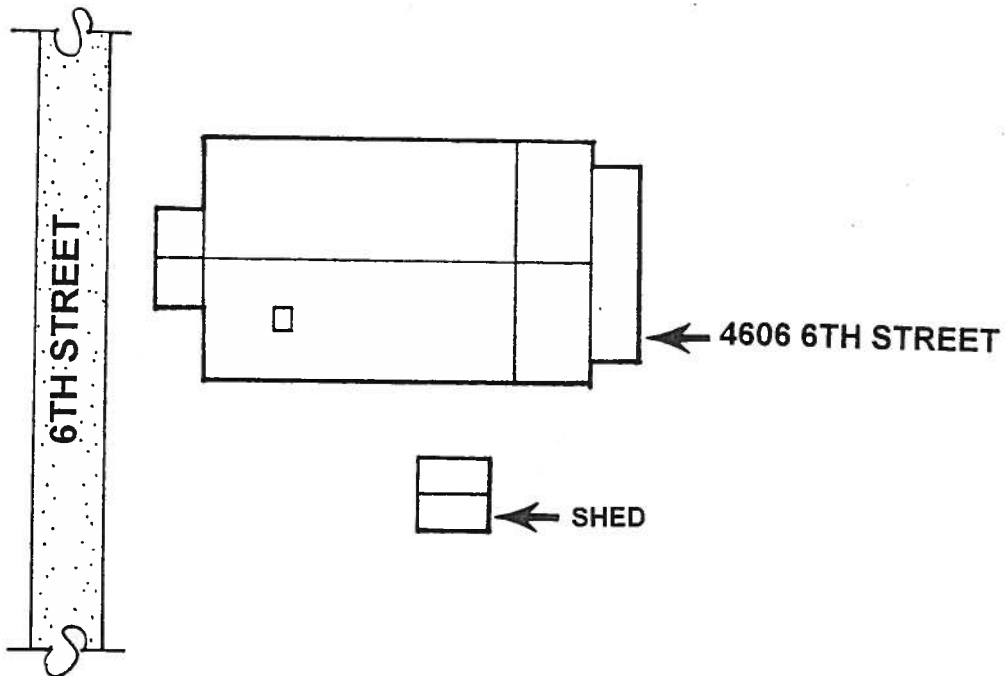
Remember: Use a Supplement for Site Forms or other continuation sheet for descriptions that do not fit in the spaces above.

REQUIRED: (1) USGS 7.5' MAP WITH STRUCTURE PINPOINTED IN RED
(2) LARGE SCALE STREET OR PLAT MAP
(3) PHOTO OF MAIN FACADE, PREFER B&W, AT LEAST 3x5

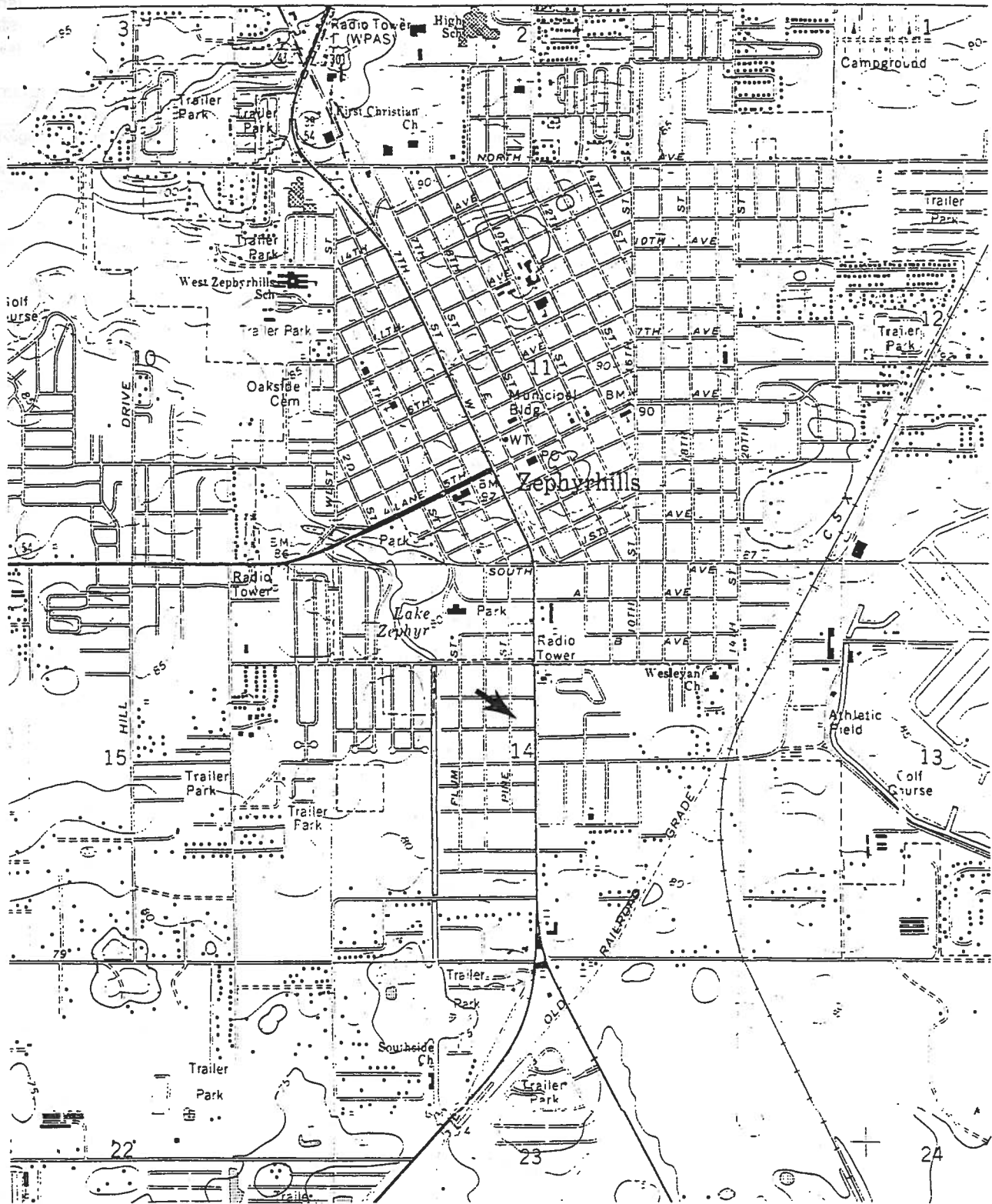
PHOTOGRAPH



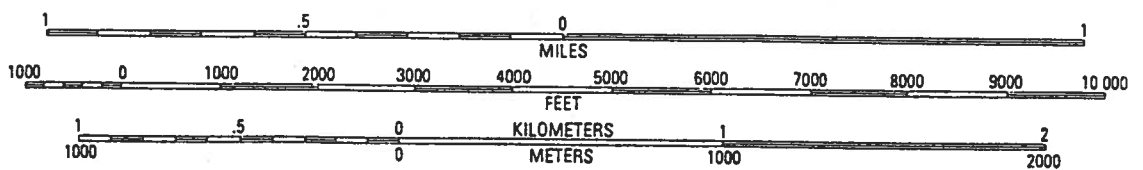
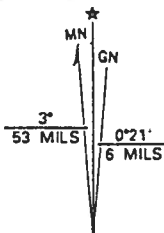
STREET OR PLAT MAP



USGS MAP



ZEPHYRHILLS, FLA. 1975 PR 1987
SCALE 1:24 000



UTM GRID AND 1988 MAGNETIC NORTH DECLINATION AT CENTER OF SHEET

Original
 Update



HISTORICAL STRUCTURE FORM

FLORIDA MASTER SITE FILE

Version 4.0 1/07

Site #8 PA1182
Field Date 06 / 23 / 10
Form Date 07 / 01 / 10
Recorder # 50

Shaded Fields represent the minimum acceptable level of documentation.
Consult the *Guide to Historical Structure Forms* for detailed instructions.

Site Name(s) (address if none) 4606 6th Street Multiple Listing (DHR only) _____
Survey Project Name State Road 41 (U.S. 301) from S.R. 39 to south of C.R. 54, Pasco County Survey # (DHR only) _____
National Register Category (please check one) building structure district site object
Ownership: private-profit private-nonprofit private-individual private-nonspecific city county state federal Native American foreign unknown

LOCATION & MAPPING

Address (include N,S,E,W; #; St., Ave., etc.) 4606 6th Street
Cross Streets (nearest / between) _____
USGS 7.5' Map Name & Date Zephyrhills 1975, PR 1987 Plat or Other Map _____
City / Town (within 3 miles) Zephyrhills In City Limits? yes no unknown County Pasco
Township 26S Range 21E Section 14 ¼ section: NW SW SE NE Irregular-name: _____
Tax Parcel # 14-26-21-0060-00800-1200 Landgrant _____
Subdivision Name _____ Block _____ Lot _____
UTM: Zone 16 17 Easting 384135 ___ 0 Northing 3122615 ___ 0
Other Coordinates: X: _____ Y: _____ Coordinate System & Datum _____
Name of Public Tract (e.g., park) _____

HISTORY

Construction Year: 1926 approximately year listed or earlier year listed or later
Original Use* residence From (year): original To (year): -
Current Use* residence From (year): - To (year): current
Other Use* _____ From (year): _____ To (year): _____
Moves: yes no unknown Dates _____ Original address (if moved) _____
Alterations: yes no unknown Dates c. 2000 Nature* stucco; veneer; roof; removal of porch railings, gable vent
Additions: yes no unknown Dates c. 1985 Nature* east addition
Architect (last name first): unknown Builder (last name first): unknown
Ownership History (especially original owner, dates, profession, etc.) Nivens, Mike (2003-current)

Is the Resource Affected by a Local Preservation Ordinance? yes no unknown Describe _____

DESCRIPTION

Style* Bungalow Exterior Plan* irregular Number of Stories 1
Exterior Fabric(s) * stucco, fieldstone veneer
Roof Type(s) * gable Roof Material(s) * asphalt shingles
Roof secondary strucs. (dormers etc.) * _____
Windows (types, materials, etc.) * 1/1 DHS, wood, paired
Distinguishing Architectural Features (exterior or interior ornaments) half wall; stucco window surrounds
Ancillary Features / Outbuildings (record outbuildings, major landscape features; use continuation sheet if needed.) ca. 1985 shed to south

* Consult *Guide to Historical Structure Forms* for preferred descriptions (coded fields at the Site File).

DHR USE ONLY		OFFICIAL EVALUATION		DHR USE ONLY	
NR List Date ____/____/____	SHPO – Appears to meet criteria for NR listing: <input type="checkbox"/> yes <input type="checkbox"/> no <input type="checkbox"/> insufficient info	Date ____/____/____	Init. _____		
<input type="checkbox"/> Owner Objection	KEEPER – Determined eligible: <input type="checkbox"/> yes <input type="checkbox"/> no	Date ____/____/____			
	NR Criteria for Evaluation: <input type="checkbox"/> a <input type="checkbox"/> b <input type="checkbox"/> c <input type="checkbox"/> d (see <i>National Register Bulletin 15</i> , p. 2)				

DESCRIPTION (continued)

Chimney: No. 1 Material(s) * masonry, south slope
Structural System(s) * wood frame
Foundation: Type(s) * pier Material(s) * concrete; stucco in-fill
Main Entrance (stylistic details) 1-light, 1-panel wood swing on west within porch
Porch Descriptions (types, locations, roof types, etc.) west, open, gable (entry)

Condition (overall resource condition): [] excellent [x] good [] fair [] deteriorated [] ruinous
Narrative Description of Resource Since this was last recorded, this building now has stucco, fieldstone veneer, and a new roof. Also, the porch railings and a gable vent were removed, and stucco window surrounds were added.

Archaeological Remains [] Check if Archaeological Form Completed

* Consult Guide to Historical Structure Forms for preferred descriptions (coded fields at the Site File).

RESEARCH METHODS (check all that apply)

- [x] FMSF record search (sites/surveys) [x] library research [] building permits [] Sanborn maps
[] FL State Archives/photo collection [] city directory [] occupant/owner interview [] plat maps
[x] property appraiser / tax records [] newspaper files [] neighbor interview [x] Public Lands Survey (DEP)
[x] cultural resource survey [] historic photos [] interior inspection [] HABS/HAER record search
[] other methods (describe)

Bibliographic References (give FMSF manuscript # if relevant, use continuation sheet if needed)

OPINION OF RESOURCE SIGNIFICANCE

Appears to meet the criteria for National Register listing individually? [] yes [x] no [] insufficient information
Appears to meet the criteria for National Register listing as part of a district? [] yes [x] no [] insufficient information
Explanation of Evaluation (required, whether significant or not; use separate sheet if needed) This is a typical example of the Bungalow style found throughout Pasco County, and limited research revealed no significant historical associations.
Therefore, 8PA1182 does not appear eligible for listing in the NRHP.

Area(s) of Historical Significance (see National Register Bulletin 15, p. 8 for categories: e.g. "architecture", "ethnic heritage", "community planning & development", etc.)
Community Planning & Development

DOCUMENTATION

Accessible Documentation Not Filed with the Site File - including field & analysis notes, photos, plans, other important documents that are permanently accessible:
For each separately maintained collection, describe (1) document type(s),* (2) maintaining organization,* (3) file or accession nos., and (4) descriptive information.
All notes, maps and photos on file at ACI; P10033

RECORDER INFORMATION

Recorder Name Lumang, Marielle and Elaine Lund
Recorder Contact Information (address / phone / fax / e-mail) 8110 Blaikie Ct, Suite A, Sarasota, Florida 34243; 941-379-6206; 941-379-6216; ACIFlorida@comcast.net
Recorder Affiliation Archaeological Consultants, Inc. (ACI)

Use a Supplement for Site Forms or other continuation sheet for descriptions that do not fit in the spaces provided.

Required Attachments

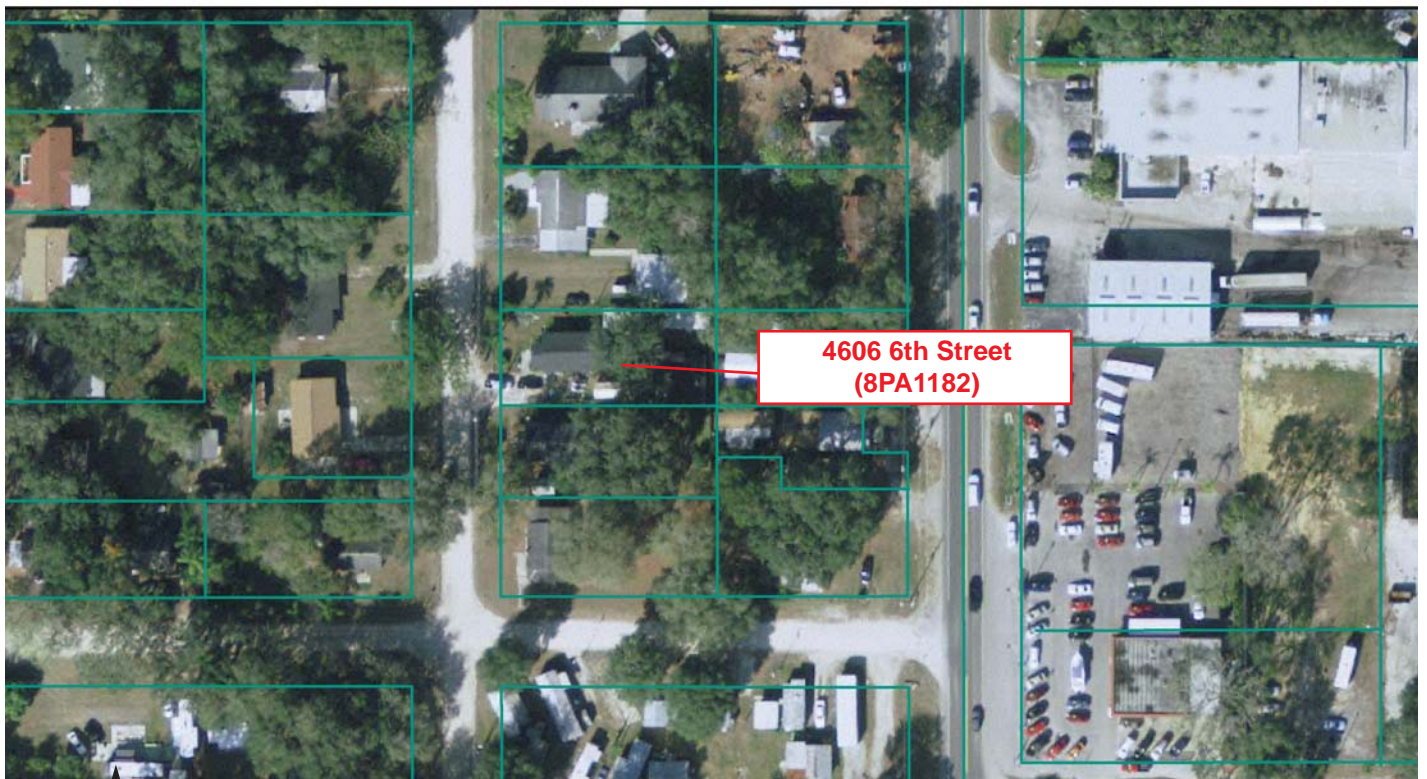
- 1 USGS 7.5' MAP WITH STRUCTURE LOCATION PINPOINTED IN RED
2 LARGE SCALE STREET, PLAT OR PARCEL MAP (available from most property appraiser web sites)
3 PHOTO OF MAIN FACADE, ARCHIVAL B&W PRINT OR DIGITAL IMAGE FILE
If submitting an image file, it must be included on disk or CD AND in hard copy format (plain paper is acceptable).
Digital image must be at least 1600 x 1200 pixels, 24-bit color, jpeg or tiff.

PHOTOGRAPH



GOOGLE EARTH MAP

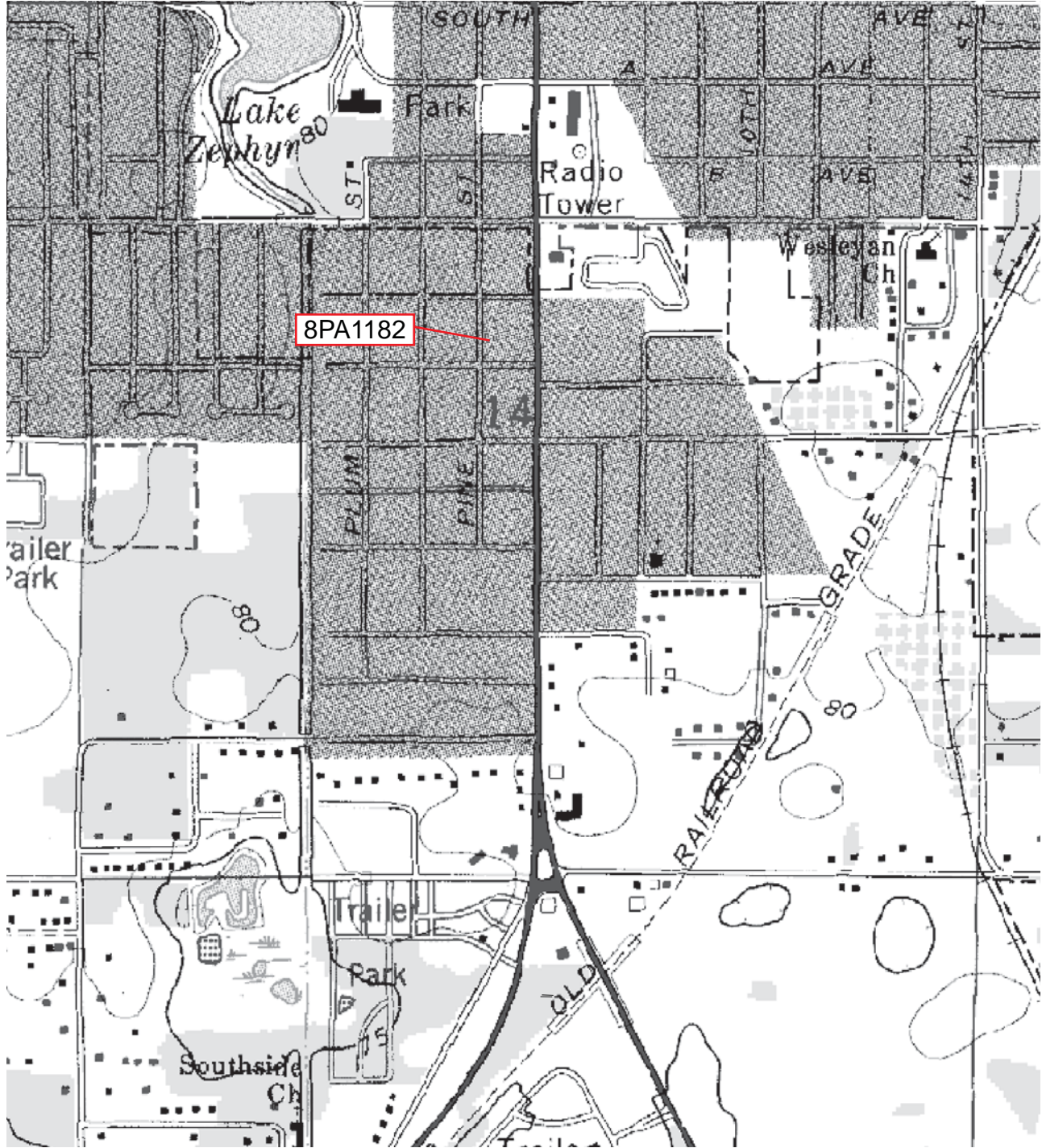
Zephyrhills, Florida



0 60 meters

GIS USGS MAP

Township 26 South, Range 21 East, Section 14
Zephyrhills 1977



HISTORICAL STRUCTURE FORM

Site #8 PA1183

FLORIDA MASTER SITE FILE

Version 3.0 11/96

Recorder # 1/10

Field Date 8/31/99

Form Date 11/8/99

Original
 Update
(give site #)

Consult Guide To Historical Structure Forms for detailed instructions.

Site Name(s) (address if none) 4612 6th Street Multiple Listing [DHR only] _____
Survey CRAS of US 301, Zephyrhills Survey # _____
National Register Category (Please check one: consult with Site File before using last four): building structure district site object

LOCATION & IDENTIFICATION

Address (Include N,S,E,W,#;St.,Ave.,etc.) 4612 6th Street
Cross Streets (nearest/between) between Justin and Stebbins Avenues on E
City/Town (within 3 miles) Zephyrhills In Current City Limits: y n unknown
County Pasco Tax Parcel #(s) 1426210060008001140
Subdivision name Sunrise Park Block 8 Lot 114, 116
Ownership (Please check one): private-profit private-individual city county Native American
 private-nonprofit private-unspecified state federal foreign unknown
Name of Public Tract (e.g., park) _____
Route to (especially if no street address) _____

MAPPING

USGS 7.5' Map Name & Date Zephyrhills, Fla. 1975 PR 1987
Township 26S Range 21E Section 14 1/4 section: NW SW SE NE Irregular-name:
Landgrant _____ UTM: Zone 16 17 Easting 384130 Northing 3122420
Plat or other map (map's name, location) PB 1, Pg 58

DESCRIPTION

Style* Bungalow Exterior Plan* rectangular Number of Stories 1
Structural System(s)* wood frame
Foundation: Type(s)* continuous Material(s)* concrete
Exterior Fabric(s)* vinyl siding
Roof: Type(s)* gable Material(s)* composition shingle
Roof secondary strucs. (dormers etc.)* _____
Chimney: No 1 Material(s)* masonry Location(s)* int N slope
Windows (types, materials, etc.)* 1/1 DHS, wood, independent; jalousie, metal, paired
Main Entrance (stylistic details) _____
Porches: #open 1 #closed _____ #incised _____ Location(s) W
Porch roof type(s) gable
Exterior Ornament _____
Interior Plan* unknown
Condition (Please check one): excellent good fair deteriorated ruinous
Surroundings (N=None, S=Some, M=Most, A=All/nearly all): S commercial M residential _____ institutional _____ undeveloped
Ancillary Features (No., type of outbuildings; major landscape features. Use continuation sheet for descriptions of interior, landscaping, etc) c.1960 concrete block garage on SE

Archaeological Remains None observed. Check if Archaeological Form completed
*Consult Guide to Historical Structure Forms for preferred descriptions (coded fields at the Site File).

DHR USE ONLY*****OFFICIAL EVALUATIONS*****DHR USE ONLY

NR DATE	KEEPER-NR ELIGIBILITY <input type="checkbox"/> yes <input type="checkbox"/> no	Date _____
DELIST DATE	SHPO-NR ELIGIBILITY: <input type="checkbox"/> yes <input type="checkbox"/> no <input type="checkbox"/> potentially elig. <input type="checkbox"/> insufficient info	Date _____
	LOCAL DESIGNATION: _____	Date _____
	Local office _____	
National Register Criteria for Evaluation <input type="checkbox"/> a <input type="checkbox"/> b <input type="checkbox"/> c <input type="checkbox"/> d (See National Register Bulletin 15, p.2)		

Consult Guide to Historical Structure Forms for detailed instructions

HISTORY

Construction date: Exactly _____ (year) Approximately 1926 (year) Earlier than _____ (year) Later than _____ (year)

Architect (last name first): unknown Builder (last name first) unknown

Moves: yes no unknown Date _____ Original address _____Alterations: yes no unknown Date c.1990 Nature* repl sidingAdditions: yes no unknown Date c.1960 Nature* room addt on E

Original Use* (give date ranges) private residence

Intermediate Uses* (give date ranges) private residence

Present Use* (give date ranges) private residence

Ownership History (especially original owner, dates, profession, etc.) Michael S. Nivens (1996)

*Consult Guide to Historical Structure Forms for preferred descriptions (coded fields at the Site File).

RESEARCH METHODS (Check all choices that apply; if needed write others at bottom)

- | | | | |
|---|---|--|--|
| <input type="checkbox"/> formal archaeological survey | <input checked="" type="checkbox"/> past surveys search at FMSF | <input checked="" type="checkbox"/> local library research | <input type="checkbox"/> Sanborn maps |
| <input type="checkbox"/> informal archaeological inspection | <input checked="" type="checkbox"/> past sites search at FMSF | <input type="checkbox"/> non-local library research | <input type="checkbox"/> subdivision maps |
| <input type="checkbox"/> Public Lands Survey (DEP) | <input type="checkbox"/> FL Archives (Gray Building) | <input type="checkbox"/> building permits | <input type="checkbox"/> plat maps |
| <input type="checkbox"/> tax records/property deeds | <input type="checkbox"/> FL Photo Archives (Gray Building) | <input type="checkbox"/> demolition permits | <input type="checkbox"/> local newspaper files |
| <input checked="" type="checkbox"/> tax records only | <input type="checkbox"/> occupant/owner interview | <input type="checkbox"/> commercial permits | |
| <input type="checkbox"/> interior inspection | <input type="checkbox"/> neighbor interview | <input type="checkbox"/> occupation permits | |
| <input type="checkbox"/> other methods (specify) _____ | | | |

SURVEYOR'S EVALUATION OF SITE (Check one choice on each line)

Potentially eligible for local register? yes: name register at right no insufficient info Name of local register if eligible: _____Individually eligible for National Register? yes no insufficient info _____Potential contributor to Nat. Reg. district? yes no insufficient info _____

Area(s) of Historical Significance (See National Register Bulletin 15, p. 8 for categories: e.g. "architecture," "ethnic heritage," "community planning & development," etc.)

Community Planning and Development _____

Explanation of Evaluation (required, whether positive or not; limit to three lines; attach longer statement, if needed, on separate sheet) _____

Given the similarity of this residence to others in Pasco County and the lack of historic significance in the available data, this property does not appear to meet NRHP eligibility criteria.

DOCUMENTATION (Photos, Plans, etc.)

Bibliographic References (Use Continuation Sheet, give FMSF Manuscript # if relevant) Pasco County Property Appraiser's Office; City of Zephyrhills Historic Preservation Survey, Quatrefoil Consulting, June 1999; Zephyrhills Public Library; Zephyrhills Depot Museum; Zephyrhills City Directories 1945, 1961, 1963, 1975.

Photographs (required) B&W print(s) at least 3x5, at least one main facade.

Location of negatives & negative numbers Archaeological Consultants, Inc. Roll 1/10

RECORDER


Name (last name first)/Address/Phone/Fax/Email/Affiliatio Hinder, Kimberly

Archaeological Consultants, Inc./ P.O. Box 5103, Sarasota, FL 34277-5103/(941)925-9906/(941)925-9767/ACIMAIN@COMPUSERVE.COM

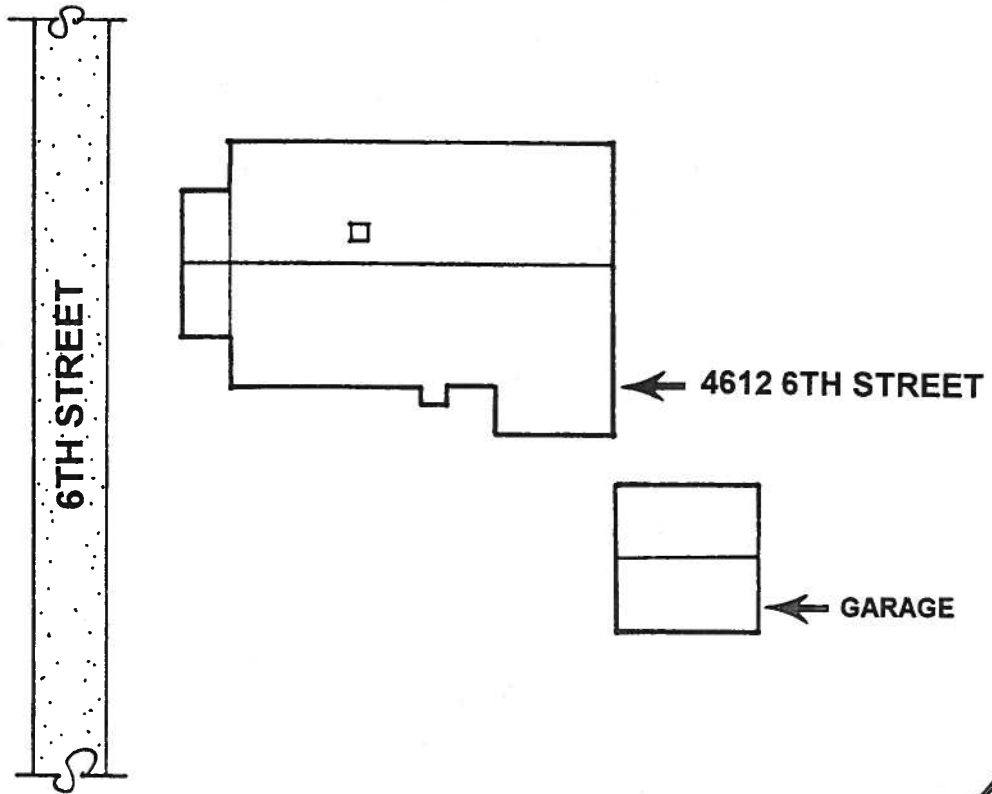
Remember: Use a Supplement for Site Forms or other continuation sheet for descriptions that do not fit in the spaces above.

REQUIRED: (1) USGS 7.5' MAP WITH STRUCTURE PINPOINTED IN RED
 (2) LARGE SCALE STREET OR PLAT MAP
 (3) PHOTO OF MAIN FACADE, PREFER B&W, AT LEAST 3x5

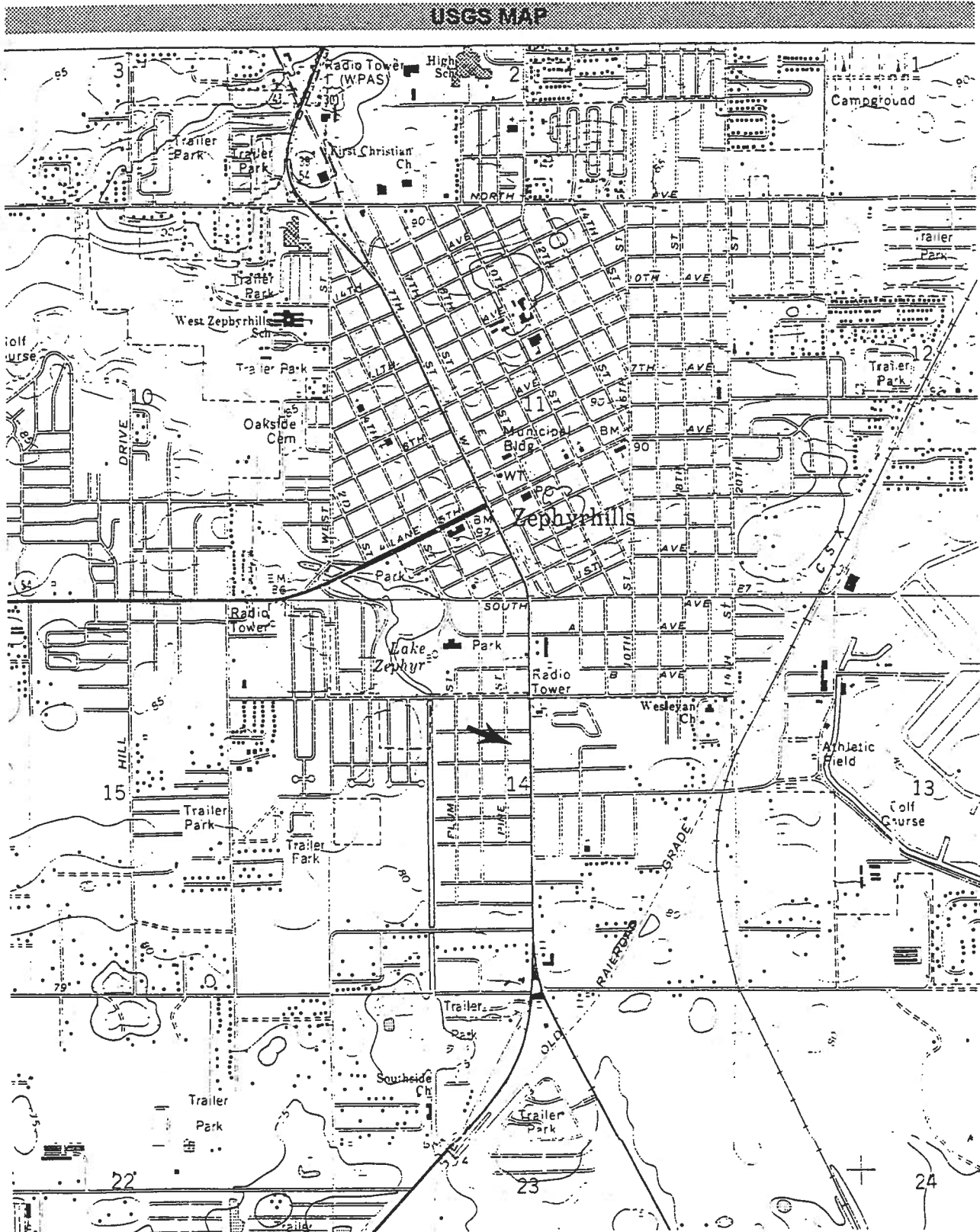
PHOTOGRAPH



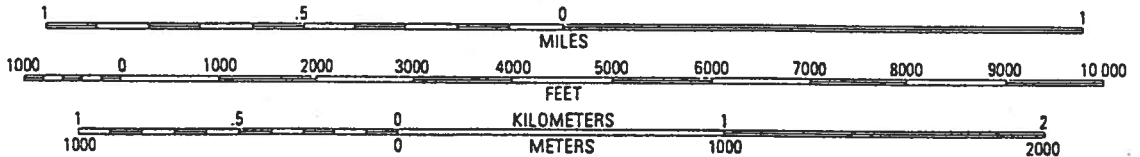
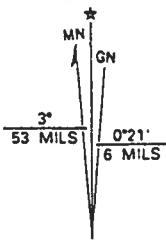
STREET OR PLAT MAP



NORTH



ZEPHYRHILLS, FLA. 1975 PR 1987
 SCALE 1:24 000



UTM GRID AND 1988 MAGNETIC NORTH
 DECLINATION AT CENTER OF SHEET

Original
 Update



HISTORICAL STRUCTURE FORM

FLORIDA MASTER SITE FILE

Version 4.0 1/07

Site #8 PA1183
Field Date 06 / 23 / 10
Form Date 07 / 01 / 10
Recorder # 52

Shaded Fields represent the minimum acceptable level of documentation.
Consult the *Guide to Historical Structure Forms* for detailed instructions.

Site Name(s) (address if none) 4612 6th Street Multiple Listing (DHR only) _____
Survey Project Name State Road 41 (U.S. 301) from S.R. 39 to south of C.R. 54, Pasco County Survey # (DHR only) _____
National Register Category (please check one) building structure district site object
Ownership: private-profit private-nonprofit private-individual private-nonspecific city county state federal Native American foreign unknown

LOCATION & MAPPING

Address (include N,S,E,W; #; St., Ave., etc.) 4612 6th Street
Cross Streets (nearest / between) _____
USGS 7.5' Map Name & Date Zephyrhills 1975, PR 1987 Plat or Other Map _____
City / Town (within 3 miles) Zephyrhills In City Limits? yes no unknown County Pasco
Township 26S Range 21E Section 14 1/4 section: NW SW SE NE Irregular-name: _____
Tax Parcel # 14-26-21-0060-1140 Landgrant _____
Subdivision Name _____ Block _____ Lot _____
UTM: Zone 16 17 Easting 384138 ___ 0 Northing 3122638 ___ 0
Other Coordinates: X: _____ Y: _____ Coordinate System & Datum _____
Name of Public Tract (e.g., park) _____

HISTORY

Construction Year: 1926 approximately year listed or earlier year listed or later
Original Use* residence From (year): original To (year): -
Current Use* residence From (year): - To (year): current
Other Use* _____ From (year): _____ To (year): _____
Moves: yes no unknown Dates _____ Original address (if moved) _____
Alterations: yes no unknown Dates c. 2000 Nature* stucco; replacement porch posts
Additions: yes no unknown Dates c. 2000 Nature* north gable addition
Architect (last name first): unknown Builder (last name first): unknown
Ownership History (especially original owner, dates, profession, etc.) Nivens, Mike (1996-current)

Is the Resource Affected by a Local Preservation Ordinance? yes no unknown Describe _____

DESCRIPTION

Style* Bungalow Exterior Plan* irregular Number of Stories 1
Exterior Fabric(s)* stucco
Roof Type(s)* gable Roof Material(s)* asphalt shingles
Roof secondary strucs. (dormers etc.)* _____
Windows (types, materials, etc.)* 1/1 DHS, wood, independent

Distinguishing Architectural Features (exterior or interior ornaments) stucco window surrounds; stucco quoins

Ancillary Features / Outbuildings (record outbuildings, major landscape features; use continuation sheet if needed.) _____

* Consult *Guide to Historical Structure Forms* for preferred descriptions (coded fields at the Site File).

DHR USE ONLY		OFFICIAL EVALUATION		DHR USE ONLY	
NR List Date ____/____/____	SHPO – Appears to meet criteria for NR listing: <input type="checkbox"/> yes <input type="checkbox"/> no <input type="checkbox"/> insufficient info	Date ____/____/____	Init. _____		
<input type="checkbox"/> Owner Objection	KEEPER – Determined eligible: <input type="checkbox"/> yes <input type="checkbox"/> no	Date ____/____/____			
	NR Criteria for Evaluation: <input type="checkbox"/> a <input type="checkbox"/> b <input type="checkbox"/> c <input type="checkbox"/> d (see <i>National Register Bulletin</i> 15, p. 2)				

DESCRIPTION (continued)

Chimney: No. 0 Material(s) * _____
 Structural System(s) * wood frame
 Foundation: Type(s) * pier Material(s) * concrete; stucco in-fill
 Main Entrance (stylistic details) 1-light, 1-panel wood swing
 Porch Descriptions (types, locations, roof types, etc.) west, gable, open

Condition (overall resource condition): excellent good fair deteriorated ruinous
 Narrative Description of Resource In addition to the changes noted previously, this resource stuccoed c. 2000 with window surrounds and quoins. Also, the porch posts were replaced.

Archaeological Remains _____ Check if Archaeological Form Completed

* Consult *Guide to Historical Structure Forms* for preferred descriptions (coded fields at the Site File).

RESEARCH METHODS (check all that apply)

FMSF record search (sites/surveys) library research building permits Sanborn maps
 FL State Archives/photo collection city directory occupant/owner interview plat maps
 property appraiser / tax records newspaper files neighbor interview Public Lands Survey (DEP)
 cultural resource survey historic photos interior inspection HABS/HAER record search
 other methods (describe) _____

Bibliographic References (give FMSF manuscript # if relevant, use continuation sheet if needed) _____

OPINION OF RESOURCE SIGNIFICANCE

Appears to meet the criteria for National Register listing individually? yes no insufficient information
 Appears to meet the criteria for National Register listing as part of a district? yes no insufficient information
 Explanation of Evaluation (required, whether significant or not; use separate sheet if needed) This is a typical example of the Bungalow style found throughout Pasco County. Furthermore, limited research revealed no significant historical associations. Therefore, 8PA1183 does not appear eligible for listing in the NRHP.

Area(s) of Historical Significance (see *National Register Bulletin 15*, p. 8 for categories: e.g. "architecture", "ethnic heritage", "community planning & development", etc.)
Community Planning & Development

DOCUMENTATION

Accessible Documentation Not Filed with the Site File - including field & analysis notes, photos, plans, other important documents that are permanently accessible:
 For each separately maintained collection, describe (1) document type(s),* (2) maintaining organization,* (3) file or accession nos., and (4) descriptive information. _____
All notes, maps and photos on file at ACI; P10033

RECORDER INFORMATION

Recorder Name Lumang, Marielle and Elaine Lund
 Recorder Contact Information (address / phone / fax / e-mail) 8110 Blaikie Ct, Suite A, Sarasota, Florida 34243; 941-379-6206; 941-379-6216; ACIFlorida@comcast.net
 Recorder Affiliation Archaeological Consultants, Inc. (ACI)

Use a *Supplement for Site Forms* or other continuation sheet for descriptions that do not fit in the spaces provided.

Required Attachments

① USGS 7.5' MAP WITH STRUCTURE LOCATION PINPOINTED IN RED

② LARGE SCALE STREET, PLAT OR PARCEL MAP (available from most property appraiser web sites)

③ PHOTO OF MAIN FACADE, ARCHIVAL B&W PRINT OR DIGITAL IMAGE FILE

If submitting an image file, it must be included on disk or CD AND in hard copy format (plain paper is acceptable).

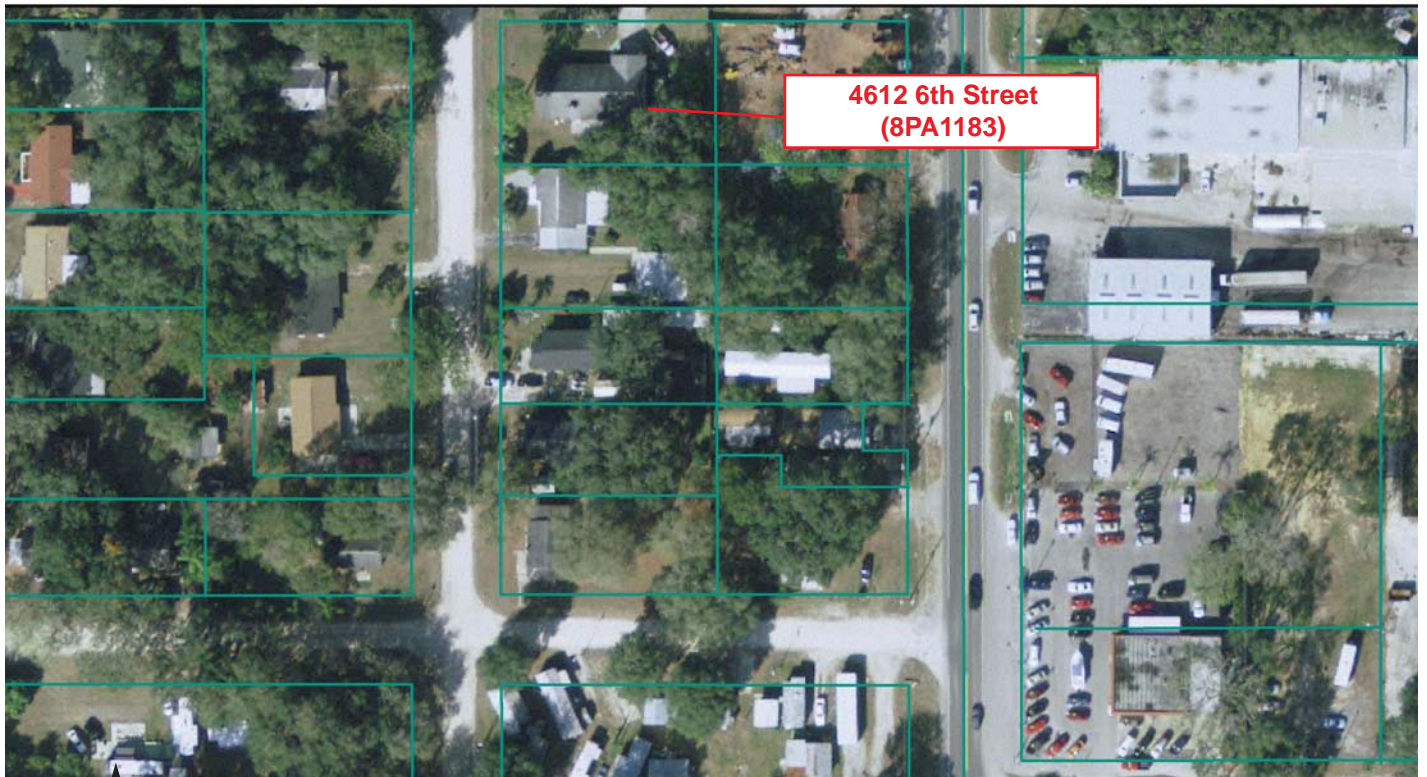
Digital image must be at least 1600 x 1200 pixels, 24-bit color, jpeg or tiff.

PHOTOGRAPH



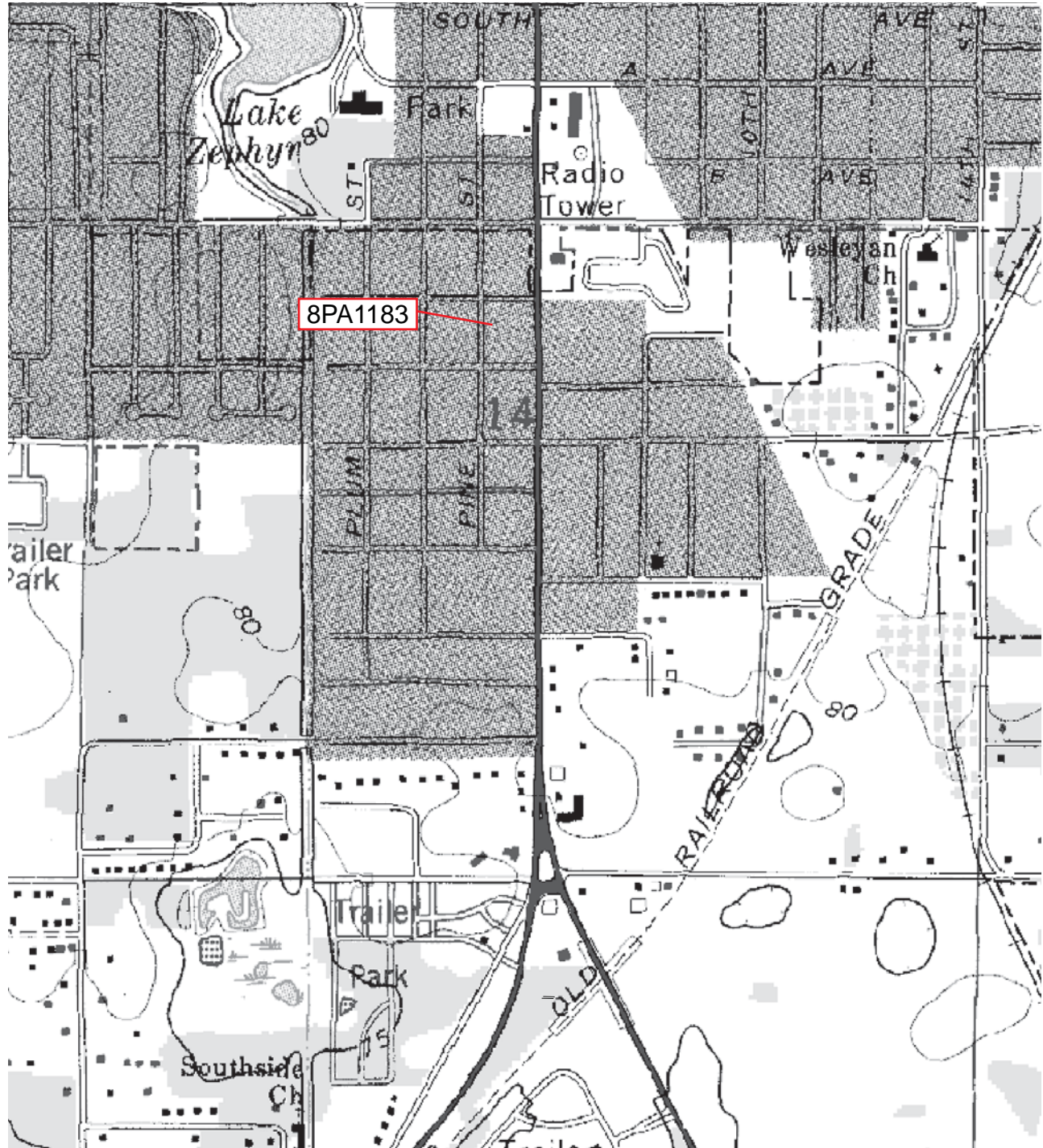
GOOGLE EARTH MAP

Zephyrhills, Florida



GIS USGS MAP

Township 26 South, Range 21 East, Section 14
Zephyrhills 1977



Original
 Update



HISTORICAL STRUCTURE FORM

FLORIDA MASTER SITE FILE

Version 4.0 1/07

Site #8 PA2733
Field Date 06 / 23 / 10
Form Date 07 / 01 / 10
Recorder # 53

Shaded Fields represent the minimum acceptable level of documentation.
Consult the *Guide to Historical Structure Forms* for detailed instructions.

Site Name(s) (address if none) 4617 6th Street Multiple Listing (DHR only) _____
Survey Project Name State Road 41 (U.S. 301) from S.R. 39 to south of C.R. 54, Pasco County Survey # (DHR only) _____
National Register Category (please check one) building structure district site object
Ownership: private-profit private-nonprofit private-individual private-nonspecific city county state federal Native American foreign unknown

LOCATION & MAPPING

Address (include N,S,E,W; #; St., Ave., etc.) 4617 6th Street
Cross Streets (nearest / between) _____
USGS 7.5' Map Name & Date Zephyrhills 1975, PR 1987 Plat or Other Map _____
City / Town (within 3 miles) Zephyrhills In City Limits? yes no unknown County Pasco
Township 26S Range 21E Section 14 ¼ section: NW SW SE NE Irregular-name: _____
Tax Parcel # 14-26-21-0060-00700-1090 Landgrant _____
Subdivision Name _____ Block _____ Lot _____
UTM: Zone 16 17 Easting 384116 _____ 0 Northing 3122664 _____ 0
Other Coordinates: X: _____ Y: _____ Coordinate System & Datum _____
Name of Public Tract (e.g., park) _____

HISTORY

Construction Year: 1958 approximately year listed or earlier year listed or later
Original Use* residence From (year): original To (year): -
Current Use* residence From (year): - To (year): current
Other Use* _____ From (year): _____ To (year): _____
Moves: yes no unknown Dates _____ Original address (if moved) _____
Alterations: yes no unknown Dates 1980 Nature* replacement windows
Additions: yes no unknown Dates _____ Nature* _____
Architect (last name first): unknown Builder (last name first): unknown
Ownership History (especially original owner, dates, profession, etc.) Vandam, Chris (2009-current)

Is the Resource Affected by a Local Preservation Ordinance? yes no unknown Describe _____

DESCRIPTION

Style* Masonry Vernacular Exterior Plan* irregular Number of Stories 1
Exterior Fabric(s)* concrete block
Roof Type(s)* gable Roof Material(s)* asphalt shingles
Roof secondary strucs. (dormers etc.)* _____
Windows (types, materials, etc.)* 3-light awning, metal, independent and paired; 1-light fixed, metal, independent

Distinguishing Architectural Features (exterior or interior ornaments) awnings over windows

Ancillary Features / Outbuildings (record outbuildings, major landscape features; use continuation sheet if needed.) _____

* Consult *Guide to Historical Structure Forms* for preferred descriptions (coded fields at the Site File).

DHR USE ONLY		OFFICIAL EVALUATION		DHR USE ONLY	
NR List Date ____/____/____	SHPO – Appears to meet criteria for NR listing: <input type="checkbox"/> yes <input type="checkbox"/> no <input type="checkbox"/> insufficient info	Date ____/____/____	Init. _____		
<input type="checkbox"/> Owner Objection	KEEPER – Determined eligible: <input type="checkbox"/> yes <input type="checkbox"/> no	Date ____/____/____			
	NR Criteria for Evaluation: <input type="checkbox"/> a <input type="checkbox"/> b <input type="checkbox"/> c <input type="checkbox"/> d (see <i>National Register Bulletin</i> 15, p. 2)				

DESCRIPTION (continued)

Chimney: No. 1 Material(s) * brick, on west slope
 Structural System(s) * concrete block
 Foundation: Type(s) * slab Material(s) * poured concrete
 Main Entrance (stylistic details) wood swing on north elevation within carport
 Porch Descriptions (types, locations, roof types, etc.) _____

Condition (overall resource condition): excellent good fair deteriorated ruinous

Narrative Description of Resource _____

Archaeological Remains _____ Check if Archaeological Form Completed

* Consult *Guide to Historical Structure Forms* for preferred descriptions (coded fields at the Site File).

RESEARCH METHODS (check all that apply)

<input checked="" type="checkbox"/> FMSF record search (sites/surveys)	<input checked="" type="checkbox"/> library research	<input type="checkbox"/> building permits	<input type="checkbox"/> Sanborn maps
<input type="checkbox"/> FL State Archives/photo collection	<input type="checkbox"/> city directory	<input checked="" type="checkbox"/> occupant/owner interview	<input type="checkbox"/> plat maps
<input checked="" type="checkbox"/> property appraiser / tax records	<input type="checkbox"/> newspaper files	<input type="checkbox"/> neighbor interview	<input checked="" type="checkbox"/> Public Lands Survey (DEP)
<input checked="" type="checkbox"/> cultural resource survey	<input type="checkbox"/> historic photos	<input type="checkbox"/> interior inspection	<input type="checkbox"/> HABS/HAER record search
<input type="checkbox"/> other methods (describe) _____			

Bibliographic References (give FMSF manuscript # if relevant, use continuation sheet if needed) _____

OPINION OF RESOURCE SIGNIFICANCE

Appears to meet the criteria for National Register listing individually? yes no insufficient information

Appears to meet the criteria for National Register listing as part of a district? yes no insufficient information

Explanation of Evaluation (required, whether significant or not; use separate sheet if needed) This is a typical example of the Masonry

Vernacular style found throughout Pasco County, and limited research revealed no significant historical associations. Therefore, 8PA2733 does not appear eligible for listing in the NRHP.

Area(s) of Historical Significance (see *National Register Bulletin 15*, p. 8 for categories: e.g. "architecture", "ethnic heritage", "community planning & development", etc.)
Community Planning & Development

DOCUMENTATION

Accessible Documentation Not Filed with the Site File - including field & analysis notes, photos, plans, other important documents that are permanently accessible:
 For each separately maintained collection, describe (1) document type(s),* (2) maintaining organization,* (3) file or accession nos., and (4) descriptive information. _____

All notes, maps and photos on file at ACI; P10033

RECORDER INFORMATION

Recorder Name Lumang, Marielle and Elaine Lund

Recorder Contact Information (address / phone / fax / e-mail) 8110 Blaikie Ct, Suite A, Sarasota, Florida 34243; 941-379-6206; 941-379-6216; ACIFlorida@comcast.net

Recorder Affiliation Archaeological Consultants, Inc. (ACI)

Use a *Supplement for Site Forms* or other continuation sheet for descriptions that do not fit in the spaces provided.

Required Attachments

❶ USGS 7.5' MAP WITH STRUCTURE LOCATION PINPOINTED IN RED

❷ LARGE SCALE STREET, PLAT OR PARCEL MAP (available from most property appraiser web sites)

❸ PHOTO OF MAIN FACADE, ARCHIVAL B&W PRINT OR DIGITAL IMAGE FILE

If submitting an image file, it must be included on disk or CD AND in hard copy format (plain paper is acceptable).

Digital image must be at least 1600 x 1200 pixels, 24-bit color, jpeg or tiff.

PHOTOGRAPH



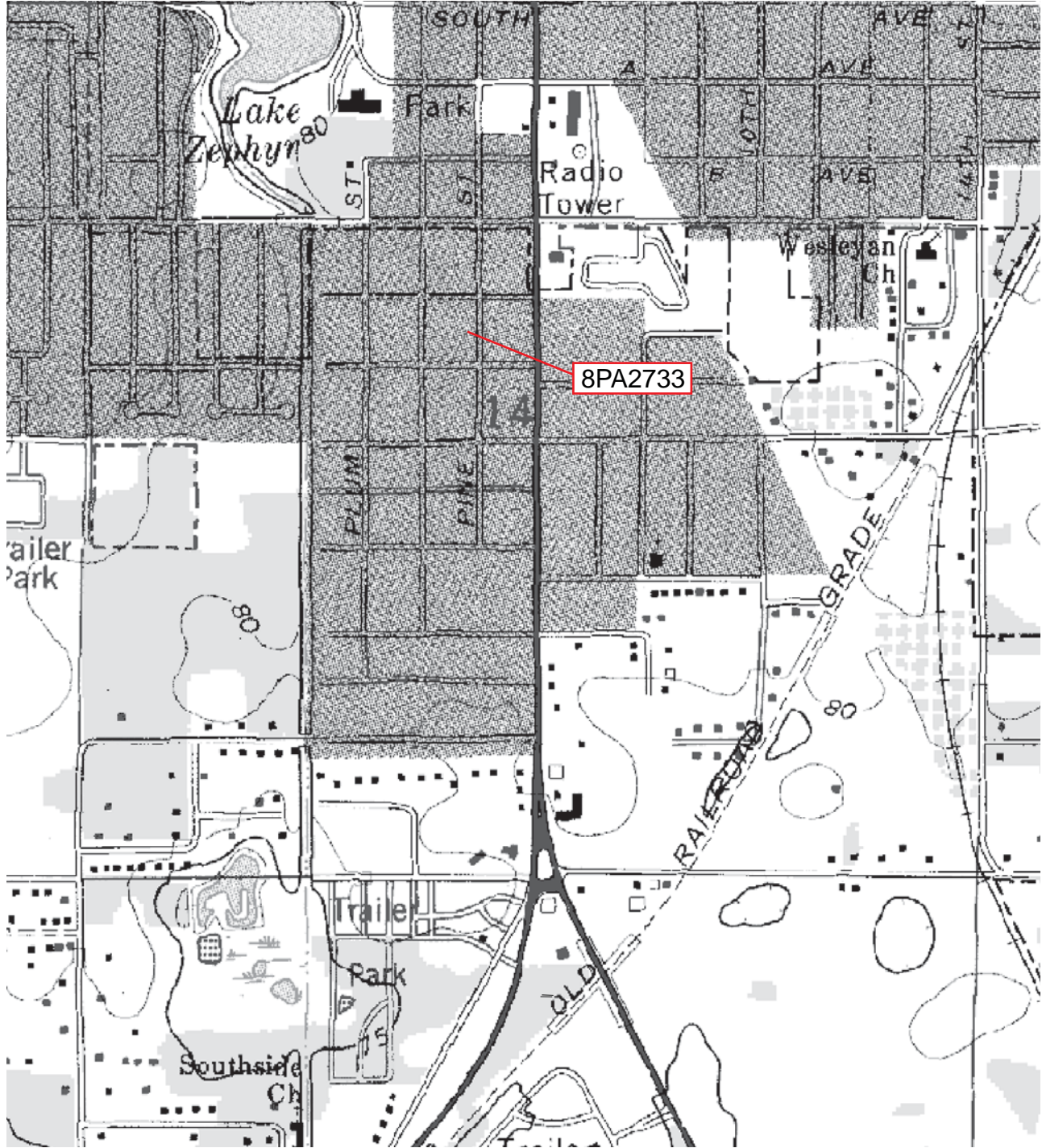
GOOGLE EARTH MAP

Zephyrhills, Florida



GIS USGS MAP

Township 26 South, Range 21 East, Section 14
Zephyrhills 1977



Original
 Update



HISTORICAL STRUCTURE FORM

FLORIDA MASTER SITE FILE

Version 4.0 1/07

Site #8 PA2734
Field Date 06 / 23 / 10
Form Date 07 / 01 / 10
Recorder # 56

Shaded Fields represent the minimum acceptable level of documentation.
Consult the *Guide to Historical Structure Forms* for detailed instructions.

Site Name(s) (address if none) 4624 6th Street Multiple Listing (DHR only) _____
Survey Project Name State Road 41 (U.S. 301) from S.R. 39 to south of C.R. 54, Pasco County Survey # (DHR only) _____
National Register Category (please check one) building structure district site object
Ownership: private-profit private-nonprofit private-individual private-nonspecific city county state federal Native American foreign unknown

LOCATION & MAPPING

Address (include N,S,E,W; #; St., Ave., etc.) 4624 6th Street
Cross Streets (nearest / between) _____
USGS 7.5' Map Name & Date Zephyrhills 1975, PR 1987 Plat or Other Map _____
City / Town (within 3 miles) Zephyrhills In City Limits? yes no unknown County Pasco
Township 26S Range 21E Section 14 1/4 section: NW SW SE NE Irregular-name: _____
Tax Parcel # 14-26-21-0060-00800-1080 Landgrant _____
Subdivision Name _____ Block _____ Lot _____
UTM: Zone 16 17 Easting 384114 ___ 0 Northing 3122641 ___ 0
Other Coordinates: X: _____ Y: _____ Coordinate System & Datum _____
Name of Public Tract (e.g., park) _____

HISTORY

Construction Year: 1956 approximately year listed or earlier year listed or later
Original Use* residence From (year): original To (year): -
Current Use* residence From (year): - To (year): current
Other Use* _____ From (year): _____ To (year): _____
Moves: yes no unknown Dates _____ Original address (if moved) _____
Alterations: yes no unknown Dates c. 1990 Nature* patio doors; replacement windows
Additions: yes no unknown Dates c. 1990 Nature* carport; west porch; east addition
Architect (last name first): unknown Builder (last name first): unknown
Ownership History (especially original owner, dates, profession, etc.) Trout, Corky and Rosy (1990-current)

Is the Resource Affected by a Local Preservation Ordinance? yes no unknown Describe _____

DESCRIPTION

Style* Masonry Vernacular Exterior Plan* irregular Number of Stories 1
Exterior Fabric(s)* concrete block
Roof Type(s)* gable Roof Material(s)* asphalt shingles
Roof secondary strucs. (dormers etc.)* _____
Windows (types, materials, etc.)* 4-light awning, metal, independent; 2/2 SHS, metal, independent

Distinguishing Architectural Features (exterior or interior ornaments) projecting window sills; awnings over windows; decorative stucco bands

Ancillary Features / Outbuildings (record outbuildings, major landscape features; use continuation sheet if needed.) _____

* Consult *Guide to Historical Structure Forms* for preferred descriptions (coded fields at the Site File).

DHR USE ONLY		OFFICIAL EVALUATION		DHR USE ONLY	
NR List Date ____/____/____	SHPO – Appears to meet criteria for NR listing: <input type="checkbox"/> yes <input type="checkbox"/> no <input type="checkbox"/> insufficient info	Date ____/____/____	Init. _____		
<input type="checkbox"/> Owner Objection	KEEPER – Determined eligible: <input type="checkbox"/> yes <input type="checkbox"/> no	Date ____/____/____			
	NR Criteria for Evaluation: <input type="checkbox"/> a <input type="checkbox"/> b <input type="checkbox"/> c <input type="checkbox"/> d (see <i>National Register Bulletin 15</i> , p. 2)				

DESCRIPTION (continued)

Chimney: No. 0 Material(s) *

Structural System(s) * concrete block

Foundation: Type(s) * continuous Material(s) * concrete block

Main Entrance (stylistic details) obscured

Porch Descriptions (types, locations, roof types, etc.) west, closed, incised

Condition (overall resource condition): [] excellent [x] good [] fair [] deteriorated [] ruinous

Narrative Description of Resource

Archaeological Remains [] Check if Archaeological Form Completed

* Consult Guide to Historical Structure Forms for preferred descriptions (coded fields at the Site File).

RESEARCH METHODS (check all that apply)

- [x] FMSF record search (sites/surveys) [x] library research [] building permits [] Sanborn maps
[] FL State Archives/photo collection [] city directory [] occupant/owner interview [] plat maps
[x] property appraiser / tax records [] newspaper files [] neighbor interview [x] Public Lands Survey (DEP)
[x] cultural resource survey [] historic photos [] interior inspection [] HABS/HAER record search
[] other methods (describe)

Bibliographic References (give FMSF manuscript # if relevant, use continuation sheet if needed)

OPINION OF RESOURCE SIGNIFICANCE

Appears to meet the criteria for National Register listing individually? [] yes [x] no [] insufficient information

Appears to meet the criteria for National Register listing as part of a district? [] yes [x] no [] insufficient information

Explanation of Evaluation (required, whether significant or not; use separate sheet if needed) Given that the available data did not indicate that this building is historically significant nor does it have architectural integrity, and that it is an example of a residential house common in the immediate area and throughout Pasco County, it appears that 8PA2734 is not NRHP eligible.

Area(s) of Historical Significance (see National Register Bulletin 15, p. 8 for categories: e.g. "architecture", "ethnic heritage", "community planning & development", etc.) Community Planning & Development

DOCUMENTATION

Accessible Documentation Not Filed with the Site File - including field & analysis notes, photos, plans, other important documents that are permanently accessible: For each separately maintained collection, describe (1) document type(s),* (2) maintaining organization,* (3) file or accession nos., and (4) descriptive information. All notes, maps and photos on file at ACI; P10033

RECORDER INFORMATION

Recorder Name Lumang, Marielle and Elaine Lund

Recorder Contact Information (address / phone / fax / e-mail) 8110 Blaikie Ct, Suite A, Sarasota, Florida 34243; 941-379-6206; 941-379-6216; ACIFlorida@comcast.net

Recorder Affiliation Archaeological Consultants, Inc. (ACI)

Use a Supplement for Site Forms or other continuation sheet for descriptions that do not fit in the spaces provided.

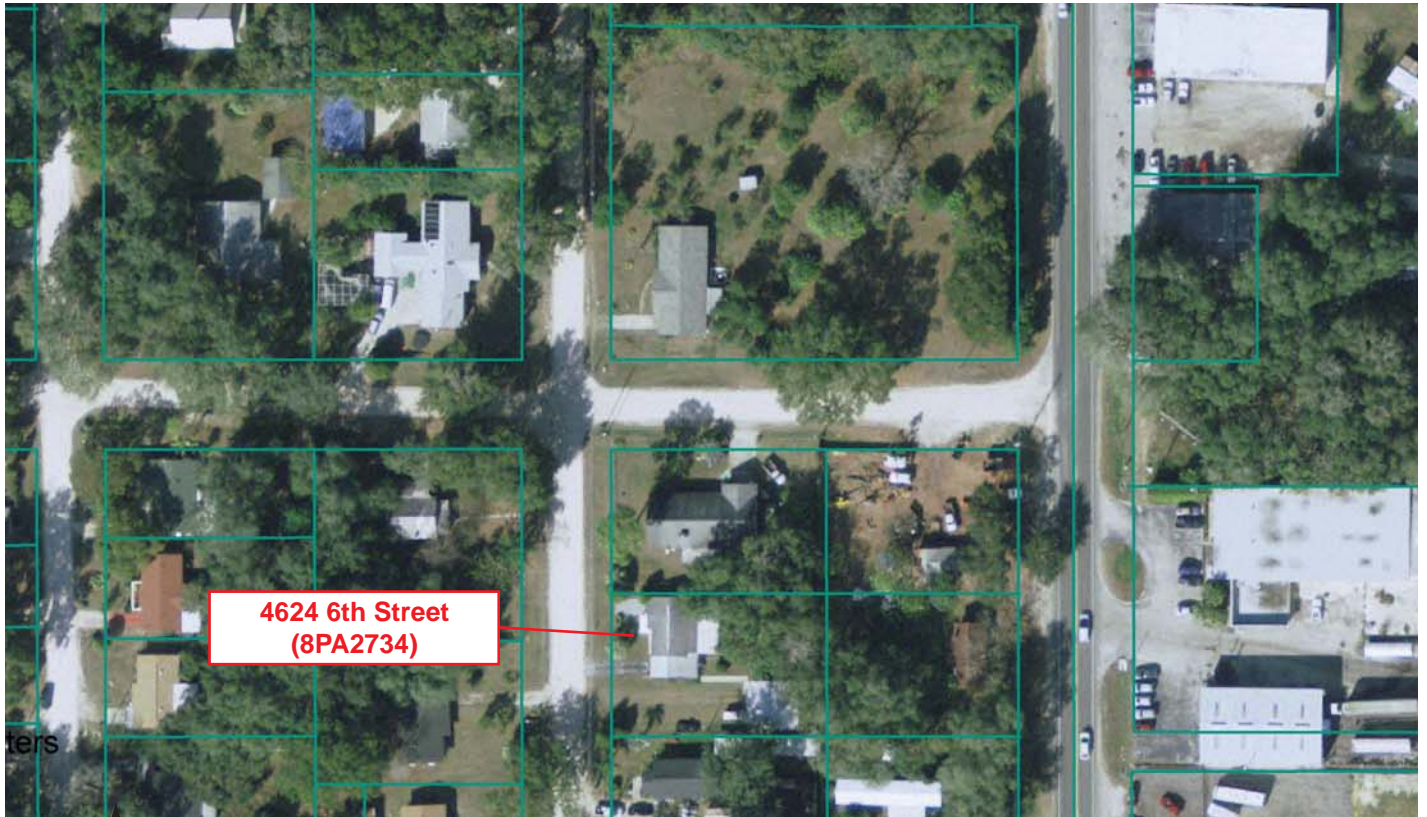
Required Attachments
1 USGS 7.5' MAP WITH STRUCTURE LOCATION PINPOINTED IN RED
2 LARGE SCALE STREET, PLAT OR PARCEL MAP (available from most property appraiser web sites)
3 PHOTO OF MAIN FACADE, ARCHIVAL B&W PRINT OR DIGITAL IMAGE FILE
If submitting an image file, it must be included on disk or CD AND in hard copy format (plain paper is acceptable). Digital image must be at least 1600 x 1200 pixels, 24-bit color, jpeg or tiff.

PHOTOGRAPH



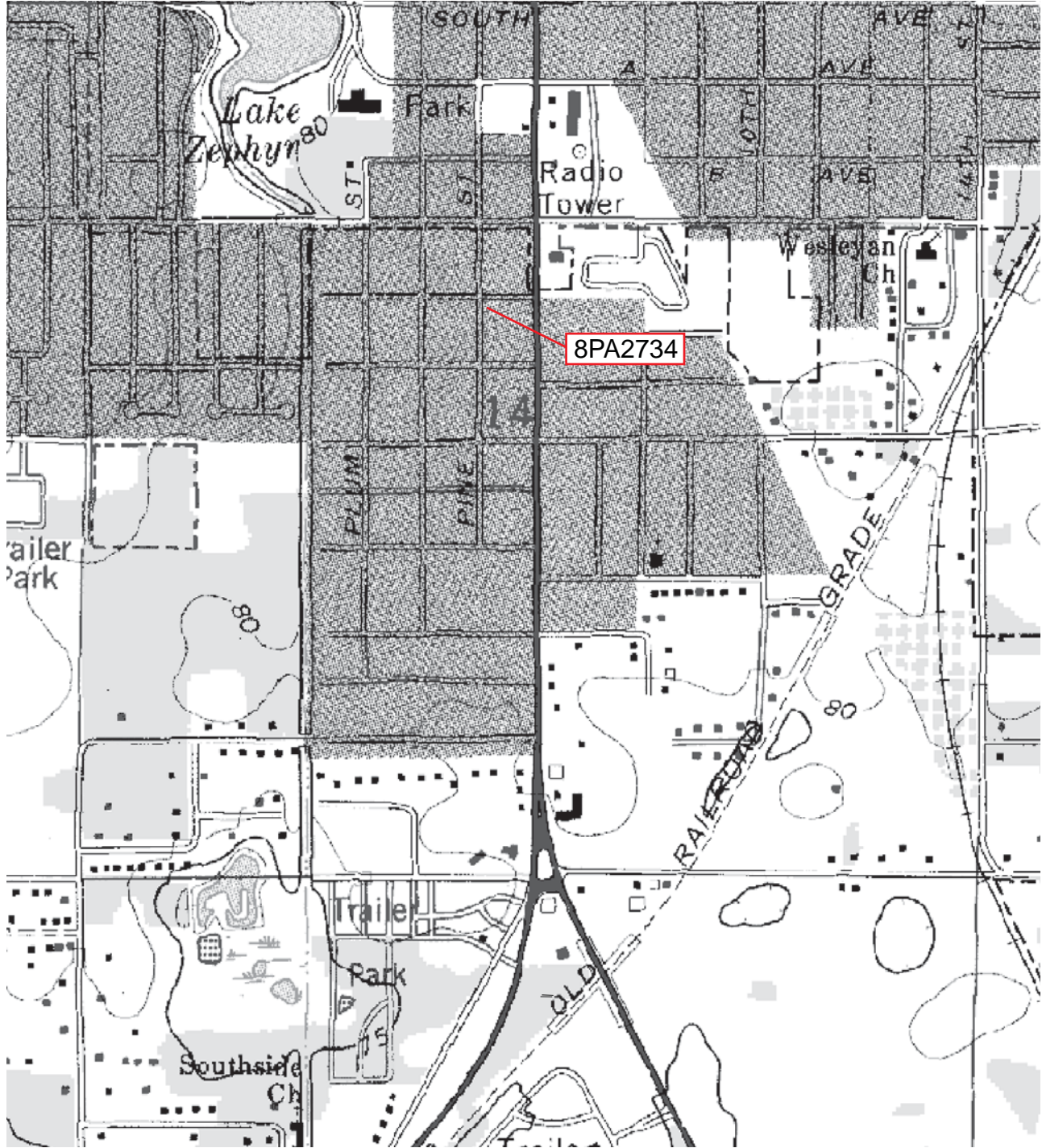
GOOGLE EARTH MAP

Zephyrhills, Florida



GIS USGS MAP

Township 26 South, Range 21 East, Section 14
Zephyrhills 1977



Original
 Update



HISTORICAL STRUCTURE FORM

FLORIDA MASTER SITE FILE

Version 4.0 1/07

Site #8 PA2735
Field Date 6 / 23 / 10
Form Date 7 / 1 / 10
Recorder # 59, 60

Shaded Fields represent the minimum acceptable level of documentation.
Consult the *Guide to Historical Structure Forms* for detailed instructions.

Site Name(s) (address if none) 4622 Gall Blvd. Multiple Listing (DHR only) _____
Survey Project Name State Road 41 (U.S. 301) from S.R. 39 to south of C.R. 54, Pasco County Survey # (DHR only) _____
National Register Category (please check one) building structure district site object
Ownership: private-profit private-nonprofit private-individual private-nonspecific city county state federal Native American foreign unknown

LOCATION & MAPPING

Address (include N,S,E,W; #; St., Ave., etc.) 4622 Gall Blvd.
Cross Streets (nearest / between) _____
USGS 7.5' Map Name & Date Zephyrhills 1975, PR 1987 Plat or Other Map _____
City / Town (within 3 miles) Zephyrhills In City Limits? yes no unknown County Pasco
Township 26S Range 21E Section 14 ¼ section: NW SW SE NE Irregular-name: _____
Tax Parcel # 14-26-21-0100-04500-0010 Landgrant _____
Subdivision Name _____ Block _____ Lot _____
UTM: Zone 16 17 Easting 384116 0 Northing 3122664 0
Other Coordinates: X: _____ Y: _____ Coordinate System & Datum _____
Name of Public Tract (e.g., park) _____

HISTORY

Construction Year: 1957 approximately year listed or earlier year listed or later
Original Use* commercial From (year): original To (year): -
Current Use* commercial From (year): - To (year): current
Other Use* _____ From (year): _____ To (year): _____
Moves: yes no unknown Dates _____ Original address (if moved) _____
Alterations: yes no unknown Dates _____ Nature* _____
Additions: yes no unknown Dates _____ Nature* _____
Architect (last name first): unknown Builder (last name first): unknown
Ownership History (especially original owner, dates, profession, etc.) Zephyr Egg Company (1957 - ca. 2008)

Is the Resource Affected by a Local Preservation Ordinance? yes no unknown Describe _____

DESCRIPTION

Style* Commercial Exterior Plan* irregular Number of Stories 1
Exterior Fabric(s)* stucco
Roof Type(s)* flat Roof Material(s)* built-up
Roof secondary strucs. (dormers etc.)* _____
Windows (types, materials, etc.)* 1-light fixed, metal, independent

Distinguishing Architectural Features (exterior or interior ornaments) stucco arches and bands

Ancillary Features / Outbuildings (record outbuildings, major landscape features; use continuation sheet if needed.)
non-historic metal shed to the south

* Consult *Guide to Historical Structure Forms* for preferred descriptions (coded fields at the Site File).

DHR USE ONLY		OFFICIAL EVALUATION		DHR USE ONLY	
NR List Date ____/____/____	SHPO – Appears to meet criteria for NR listing: <input type="checkbox"/> yes <input type="checkbox"/> no <input type="checkbox"/> insufficient info	Date ____/____/____	Init. _____		
<input type="checkbox"/> Owner Objection	KEEPER – Determined eligible: <input type="checkbox"/> yes <input type="checkbox"/> no	Date ____/____/____			
	NR Criteria for Evaluation: <input type="checkbox"/> a <input type="checkbox"/> b <input type="checkbox"/> c <input type="checkbox"/> d (see <i>National Register Bulletin 15</i> , p. 2)				

DESCRIPTION (continued)

Chimney: No. 0 Material(s) * _____
 Structural System(s) * concrete block
 Foundation: Type(s) * slab Material(s) * poured concrete
 Main Entrance (stylistic details) commercial swing door on west elevation
 Porch Descriptions (types, locations, roof types, etc.) _____

Condition (overall resource condition): excellent good fair deteriorated ruinous

Narrative Description of Resource Pasco County Property Appraiser has no sales history for this parcel but a St. Pete Times article notes this business was acquired by Cal-Maine Foods Inc. ca. 2008.

Archaeological Remains _____ Check if Archaeological Form Completed

* Consult *Guide to Historical Structure Forms* for preferred descriptions (coded fields at the Site File).

RESEARCH METHODS (check all that apply)

- | | | | |
|--|--|---|---|
| <input checked="" type="checkbox"/> FMSF record search (sites/surveys) | <input checked="" type="checkbox"/> library research | <input type="checkbox"/> building permits | <input type="checkbox"/> Sanborn maps |
| <input type="checkbox"/> FL State Archives/photo collection | <input type="checkbox"/> city directory | <input type="checkbox"/> occupant/owner interview | <input type="checkbox"/> plat maps |
| <input checked="" type="checkbox"/> property appraiser / tax records | <input checked="" type="checkbox"/> newspaper files | <input type="checkbox"/> neighbor interview | <input checked="" type="checkbox"/> Public Lands Survey (DEP) |
| <input checked="" type="checkbox"/> cultural resource survey | <input type="checkbox"/> historic photos | <input type="checkbox"/> interior inspection | <input type="checkbox"/> HABS/HAER record search |
| <input type="checkbox"/> other methods (describe) _____ | | | |

Bibliographic References (give FMSF manuscript # if relevant, use continuation sheet if needed) "New owners for Pasco's Zephyr Egg Co." Jodie Tillman, St. Pete Times, June 27, 2008.

OPINION OF RESOURCE SIGNIFICANCE

Appears to meet the criteria for National Register listing individually? yes no insufficient information

Appears to meet the criteria for National Register listing as part of a district? yes no insufficient information

Explanation of Evaluation (required, whether significant or not; use separate sheet if needed)

While this building may have contributed to the local economy, it does not feature any exceptional architectural characteristics or historical associations. Therefore, 8PA2735 does not appear eligible for listing in the NHRP.

Area(s) of Historical Significance (see *National Register Bulletin 15*, p. 8 for categories: e.g. "architecture", "ethnic heritage", "community planning & development", etc.)
Community Planning & Development

DOCUMENTATION

Accessible Documentation Not Filed with the Site File - including field & analysis notes, photos, plans, other important documents that are permanently accessible: For each separately maintained collection, describe (1) document type(s),* (2) maintaining organization,* (3) file or accession nos., and (4) descriptive information. _____

All notes, maps and photos on file at ACI; P10033

RECORDER INFORMATION

Recorder Name Lumang, Marielle and Elaine Lund

Recorder Contact Information (address / phone / fax / e-mail) 8110 Blaikie Ct, Suite A, Sarasota, Florida 34243; 941-379-6206; 941-379-6216; ACIFlorida@comcast.net

Recorder Affiliation Archaeological Consultants, Inc. (ACI)

Use a *Supplement for Site Forms* or other continuation sheet for descriptions that do not fit in the spaces provided.

Required Attachments

❶ USGS 7.5' MAP WITH STRUCTURE LOCATION PINPOINTED IN RED

❷ LARGE SCALE STREET, PLAT OR PARCEL MAP (available from most property appraiser web sites)

❸ PHOTO OF MAIN FACADE, ARCHIVAL B&W PRINT OR DIGITAL IMAGE FILE

If submitting an image file, it must be included on disk or CD AND in hard copy format (plain paper is acceptable).

Digital image must be at least 1600 x 1200 pixels, 24-bit color, jpeg or tiff.

PHOTOGRAPH



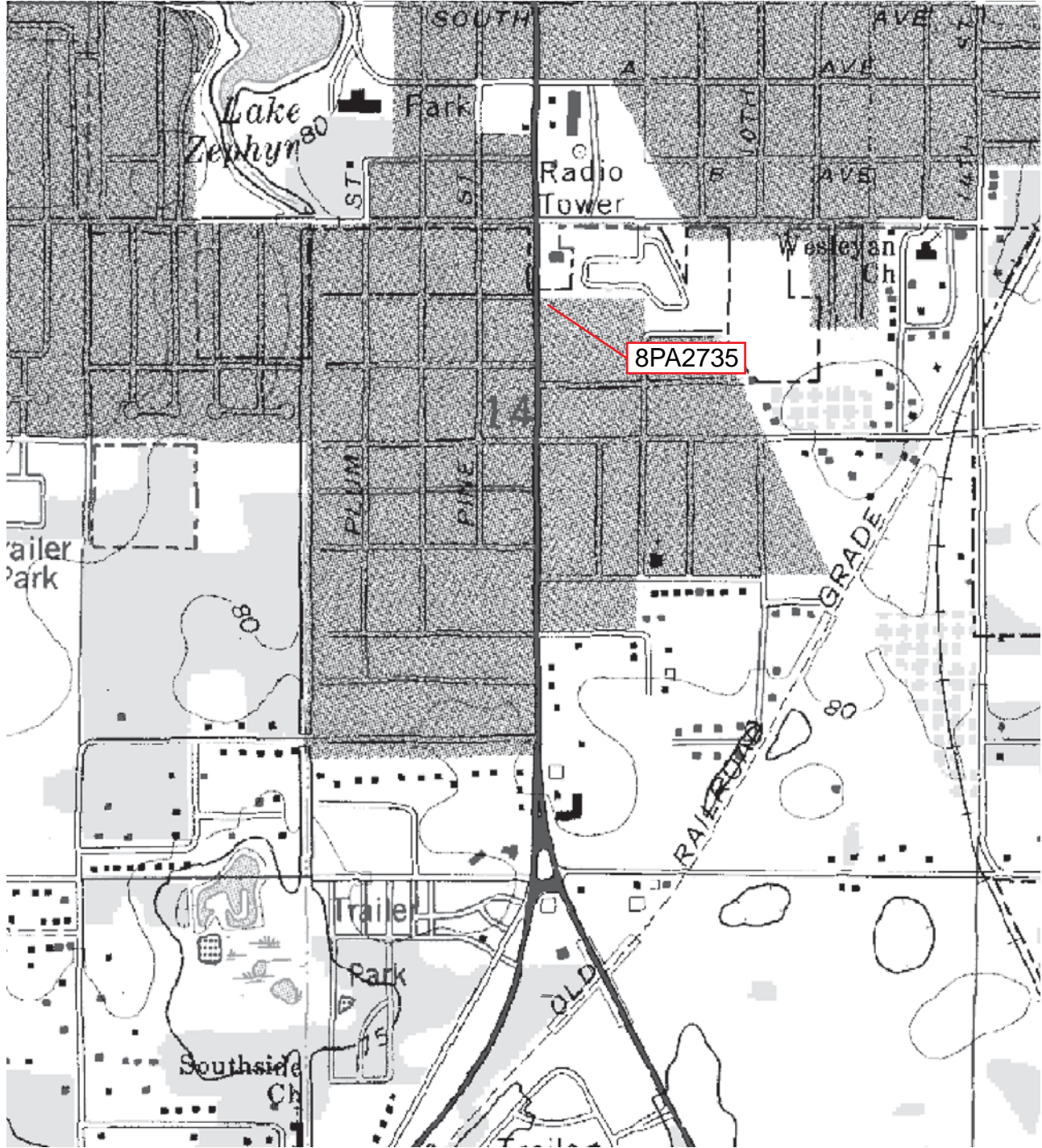
GOOGLE EARTH MAP

Zephyrhills, Florida




GIS USGS MAP

Township 26 South, Range 21 East, Section 14
Zephyrhills 1977



Original
 Update



HISTORICAL STRUCTURE FORM

FLORIDA MASTER SITE FILE

Version 4.0 1/07

Site #8 **PA00998**
Field Date 5-4-1999
Form Date 7-19-1999
Recorder # 319

Shaded Fields represent the minimum acceptable level of documentation.
Consult the *Guide to Historical Structure Forms* for detailed instructions.

Site Name(s) (address if none) 38427 C AVENUE Multiple Listing (DHR only) _____
Survey Project Name CITY OF ZEPHYRHILLS HISTORIC PRESERVATION SURVEY Survey # (DHR only) 5603
National Register Category (please check one) building structure district site object
Ownership: private-profit private-nonprofit private-individual private-nonspecific city county state federal Native American foreign unknown

LOCATION & MAPPING

Street Number 38427 Direction C Street Name Avenue Street Type Avenue Suffix Direction _____
Address: 38427 C Avenue
Cross Streets (nearest / between) NW CORNER OF C AVE & GALL BLVD
USGS 7.5 Map Name ZEPHYRHILLS USGS Date 1993 Plat or Other Map _____
City / Town (within 3 miles) ZEPHYRHILLS In City Limits? yes no unknown County Pasco
Township 26S Range 21E Section 14 ¼ section: NW SW SE NE Irregular-name: _____
Tax Parcel # _____ Landgrant _____
Subdivision Name _____ Block _____ Lot _____
UTM Coordinates: Zone 16 17 Easting 384098 Northing 3122868
Other Coordinates: X: _____ Y: _____ Coordinate System & Datum _____
Name of Public Tract (e.g., park) _____

HISTORY

Construction Year: 1949 approximately year listed or earlier year listed or later
Original Use Private residence From (year): C1949 To (year): 1998
Current Use _____ From (year): _____ To (year): _____
Other Use _____ From (year): _____ To (year): _____
Moves: yes no unknown Date: _____ Original address _____
Alterations: yes no unknown Date: _____ Nature: REPLACED SIDING
Additions: yes no unknown Date: _____ Nature: REAR (N) SHED ADDITION
Architect (last name first): _____ Builder (last name first): _____
Ownership History (especially original owner, dates, profession, etc.) _____

Is the Resource Affected by a Local Preservation Ordinance? yes no unknown Describe _____

DESCRIPTION

Style Folk Victorian, Masonry Exterior Plan Rectangular Number of Stories 1
Exterior Fabric(s) 1. Shingles-asbestos 2. _____ 3. _____
Roof Type(s) 1. Gable 2. _____ 3. _____
Roof Material(s) 1. Composition shingles 2. _____ 3. _____
Roof secondary strucs. (dormers etc.) 1. _____ 2. _____
Windows (types, materials, etc.) CASEMENT, WOOD, 3; SHS, METAL, 2/2; JALOUSIE, METAL, MULTI

Distinguishing Architectural Features (exterior or interior ornaments) _____

Ancillary Features / Outbuildings (record outbuildings, major landscape features; use continuation sheet if needed.) _____

DHR USE ONLY		OFFICIAL EVALUATION	DHR USE ONLY	
NR List Date	SHPO - Appears to meet criteria for NR listing: <input type="checkbox"/> yes <input type="checkbox"/> no <input type="checkbox"/> insufficient info	Date	_____	Init. _____
<input type="checkbox"/> Owner Objection	KEEPER - Determined eligible: <input type="checkbox"/> yes <input type="checkbox"/> no	Date	_____	_____
	NR Criteria for Evaluation: <input type="checkbox"/> a <input type="checkbox"/> b <input type="checkbox"/> c <input type="checkbox"/> d (see <i>National Register Bulletin 15</i> , p. 2)			

DESCRIPTION (continued)

Chimney: No. 2 Chimney Material(s): 1. Metal 2. _____
 Structural System(s): 1. Wood frame 2. _____ 3. _____
 Foundation Type(s): 1. Piers 2. _____
 Foundation Material(s): 1. Concrete Block 2. _____
 Main Entrance (stylistic details) _____

Porch Descriptions (types, locations, roof types, etc.) Open Porches = 1 | Locations = S/2 BAY/WOOD SUPPORTS | Roofs = SHED

Condition (overall resource condition): excellent good fair deteriorated ruinous

Narrative Description of Resource _____

Archaeological Remains _____ Check if Archaeological Form Completed

RESEARCH METHODS (check all that apply)

- | | | | |
|--|---|---|--|
| <input type="checkbox"/> FMSF record search (sites/surveys) | <input type="checkbox"/> library research | <input type="checkbox"/> building permits | <input type="checkbox"/> Sanborn maps |
| <input type="checkbox"/> FL State Archives/photo collection | <input type="checkbox"/> city directory | <input type="checkbox"/> occupant/owner interview | <input type="checkbox"/> plat maps |
| <input type="checkbox"/> property appraiser / tax records | <input type="checkbox"/> newspaper files | <input type="checkbox"/> neighbor interview | <input type="checkbox"/> Public Lands Survey (DEP) |
| <input type="checkbox"/> cultural resource survey (CRAS) | <input type="checkbox"/> historic photos | <input type="checkbox"/> interior inspection | <input type="checkbox"/> HABS/HAER record search |
| <input type="checkbox"/> other methods (describe) <u>FSFP, TAX</u> | | | |

Bibliographic References (give FMSF manuscript # if relevant, use continuation sheet if needed) _____

OPINION OF RESOURCE SIGNIFICANCE

Appears to meet the criteria for National Register listing individually? yes no insufficient information

Appears to meet the criteria for National Register listing as part of a district? yes no insufficient information

Explanation of Evaluation (required, whether significant or not, use separate sheet if needed) HOUSE RETAINS ENOUGH HISTORIC FABRIC TO BE CONTRIBUTING TO A DISTRICT.

Area(s) of Historical Significance (see National Register Bulletin 15, p. 8 for categories: e.g. "architecture", "ethnic heritage", "community planning & development", etc.)

1. Community planning & development 3. _____ 5. _____
 2. _____ 4. _____ 6. _____

DOCUMENTATION

Accessible Documentation Not Filed with the Site File - including field notes, analysis notes, photos, plans and other important documents

1) Document type _____ Maintaining organization _____
 Document description _____ File or accession #'s _____
 2) Document type _____ Maintaining organization _____
 Document description _____ File or accession #'s _____

RECORDER INFORMATION

Recorder Name ANDERSON SHERRY Affiliation Other

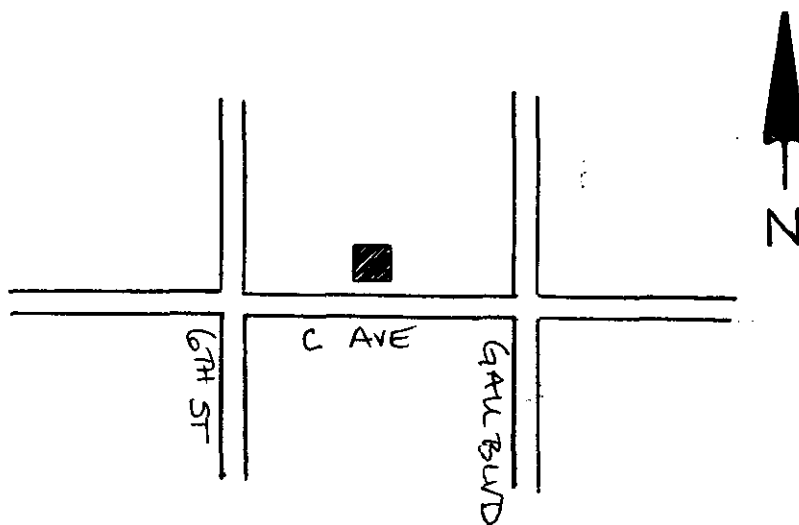
Recorder Contact Information 22 WEST BRYAN ST. #139, SAVANNAH, GA 31401
 (address / phone / fax / e-mail)

Required Attachments

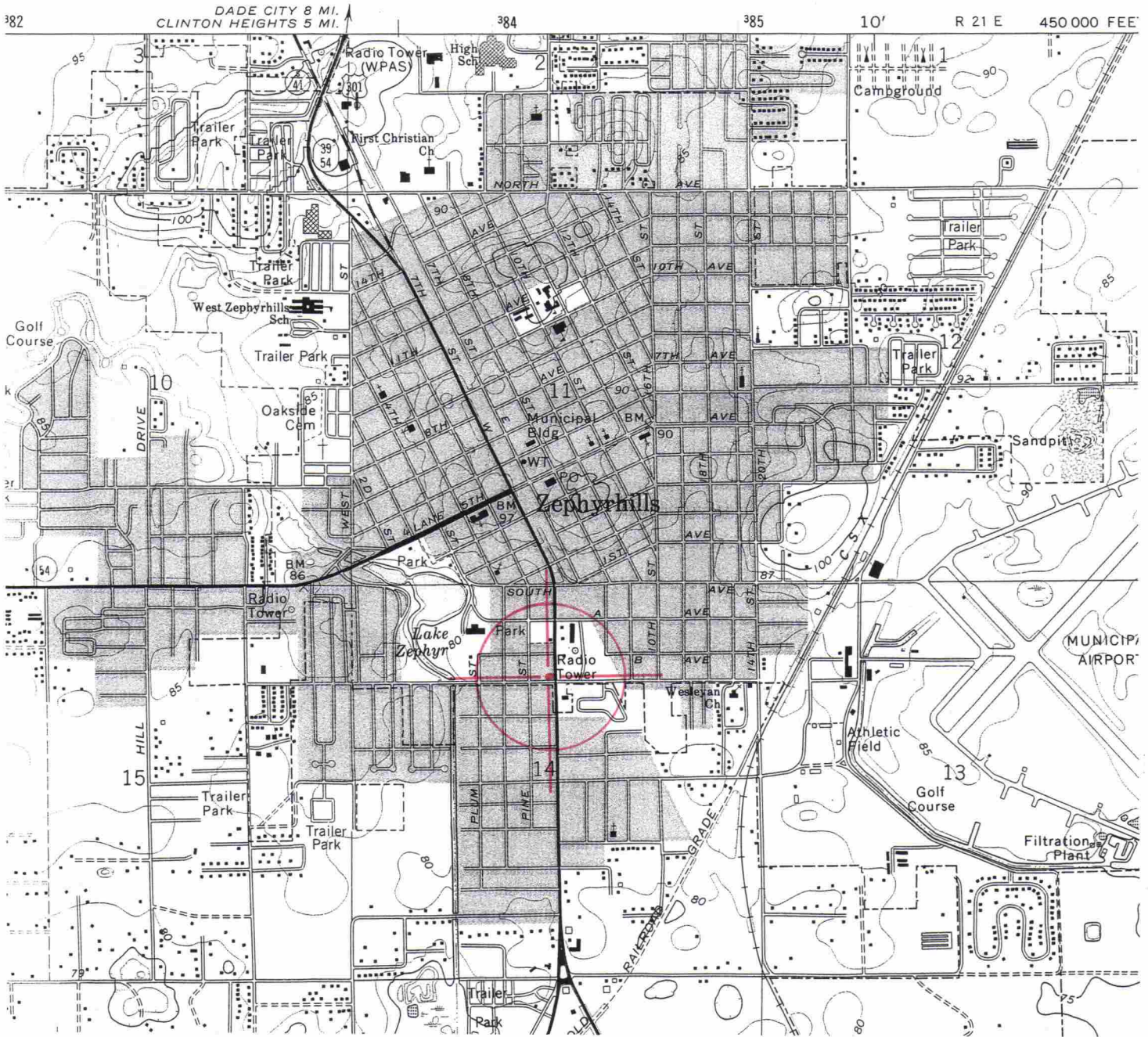
- ① USGS 7.5' MAP WITH STRUCTURE LOCATION PINPOINTED IN RED
- ② LARGE SCALE STREET, PLAT OR PARCEL MAP (available from most property appraiser web sites)
- ③ PHOTO OF MAIN FACADE, ARCHIVAL B&W PRINT OR DIGITAL IMAGE FILE
 If submitting an image file, it must be included on disk or CD AND in hard copy format (plain paper is acceptable).
 Digital image must be at least 1600 x 1200 pixels, 24-bit color, jpeg or tiff.

Photograph

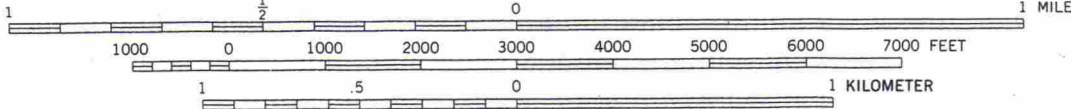
Map



USGS Map



SCALE 1:24 000



CONTOUR INTERVAL 5 FEET
NATIONAL GEODETIC VERTICAL DATUM OF 1929

ZEPHYRHILLS, FLA.
28082-B2-TF-024

1975
PHOTOREVISED 1987
MINOR REVISION 1993



GRANDPA'S



R.R. QUE

FOR SALE

Original
 Update



HISTORICAL STRUCTURE FORM

FLORIDA MASTER SITE FILE

Version 4.0 1/07

Site #8 PA998
Field Date 6 / 24 / 10
Form Date 7 / 2 / 10
Recorder # 77

Shaded Fields represent the minimum acceptable level of documentation.
Consult the *Guide to Historical Structure Forms* for detailed instructions.

Site Name(s) (address if none) 38427 C Ave. Multiple Listing (DHR only) _____
Survey Project Name State Road 41 (U.S. 301) from S.R. 39 to south of C.R. 54, Pasco County Survey # (DHR only) _____
National Register Category (please check one) building structure district site object
Ownership: private-profit private-nonprofit private-individual private-nonspecific city county state federal Native American foreign unknown

LOCATION & MAPPING

Address (include N,S,E,W; #; St., Ave., etc.) 38427 C Ave.
Cross Streets (nearest / between) _____
USGS 7.5' Map Name & Date Zephyrhills 1975, PR 1987 Plat or Other Map _____
City / Town (within 3 miles) Zephyrhills In City Limits? yes no unknown County Pasco
Township 26S Range 21E Section 14 1/4 section: NW SW SE NE Irregular-name: _____
Tax Parcel # 14-26-21-0010-03300-0100 Landgrant _____
Subdivision Name _____ Block _____ Lot _____
UTM: Zone 16 17 Easting 384146 0 Northing 3122871 0
Other Coordinates: X: _____ Y: _____ Coordinate System & Datum _____
Name of Public Tract (e.g., park) _____

HISTORY

Construction Year: 1949 approximately year listed or earlier year listed or later
Original Use* residence From (year): original To (year): -
Current Use* residence From (year): - To (year): current
Other Use* _____ From (year): _____ To (year): _____
Moves: yes no unknown Dates _____ Original address (if moved) _____
Alterations: yes no unknown Dates 2000 Nature* removed chimneys, replaced windows (vinyl), repl roof
Additions: yes no unknown Dates 1980 Nature* N. addition
Architect (last name first): unk Builder (last name first): unk
Ownership History (especially original owner, dates, profession, etc.) Monaco, Dennis (1994-current)

Is the Resource Affected by a Local Preservation Ordinance? yes no unknown Describe _____

DESCRIPTION

Style* Frame Vernacular Exterior Plan* irregular Number of Stories 1
Exterior Fabric(s)* asbestos shingles
Roof Type(s)* gable Roof Material(s)* composition roll
Roof secondary strucs. (dormers etc.)* _____
Windows (types, materials, etc.)* 1/1 SHS (some 10/10 SDL), vinyl, independent

Distinguishing Architectural Features (exterior or interior ornaments) wood door surrounds

Ancillary Features / Outbuildings (record outbuildings, major landscape features; use continuation sheet if needed.) _____

* Consult *Guide to Historical Structure Forms* for preferred descriptions (coded fields at the Site File).

DHR USE ONLY		OFFICIAL EVALUATION	DHR USE ONLY	
NR List Date ____/____/____	SHPO – Appears to meet criteria for NR listing: <input type="checkbox"/> yes <input type="checkbox"/> no <input type="checkbox"/> insufficient info	Date ____/____/____	Init. _____	
<input type="checkbox"/> Owner Objection	KEEPER – Determined eligible: <input type="checkbox"/> yes <input type="checkbox"/> no	Date ____/____/____		
	NR Criteria for Evaluation: <input type="checkbox"/> a <input type="checkbox"/> b <input type="checkbox"/> c <input type="checkbox"/> d (see <i>National Register Bulletin 15</i> , p. 2)			

DESCRIPTION (continued)

Chimney: No. 0 Material(s) * _____
 Structural System(s) * wood frame
 Foundation: Type(s) * pier Material(s) * concrete block
 Main Entrance (stylistic details) 1/1 SHS wood swing on south elevation within porch
 Porch Descriptions (types, locations, roof types, etc.) south, open, shed (entry)

Condition (overall resource condition): excellent good fair deteriorated ruinous
 Narrative Description of Resource Since this resource was previously recorded, the chimneys have been removed, and the windows and roof have been replaced

Archaeological Remains _____ Check if Archaeological Form Completed

* Consult *Guide to Historical Structure Forms* for preferred descriptions (coded fields at the Site File).

RESEARCH METHODS (check all that apply)

FMSF record search (sites/surveys) library research building permits Sanborn maps
 FL State Archives/photo collection city directory occupant/owner interview plat maps
 property appraiser / tax records newspaper files neighbor interview Public Lands Survey (DEP)
 cultural resource survey historic photos interior inspection HABS/HAER record search
 other methods (describe) _____

Bibliographic References (give FMSF manuscript # if relevant, use continuation sheet if needed) _____

OPINION OF RESOURCE SIGNIFICANCE

Appears to meet the criteria for National Register listing individually? yes no insufficient information
 Appears to meet the criteria for National Register listing as part of a district? yes no insufficient information
 Explanation of Evaluation (required, whether significant or not; use separate sheet if needed)
This is a typical example of the Frame Vernacular style found throughout Pasco County, and limited research revealed no significant historical associations. Furthermore, numerous alterations have compromised its architectural integrity. Therefore, 8PA998 does not appear eligible for listing in the NRHP.
 Area(s) of Historical Significance (see *National Register Bulletin 15*, p. 8 for categories: e.g. "architecture", "ethnic heritage", "community planning & development", etc.)
Community Planning & Development

DOCUMENTATION

Accessible Documentation Not Filed with the Site File - including field & analysis notes, photos, plans, other important documents that are permanently accessible:
 For each separately maintained collection, describe (1) document type(s),* (2) maintaining organization,* (3) file or accession nos., and (4) descriptive information. _____
All notes, maps and photos on file at ACI; P10033

RECORDER INFORMATION

Recorder Name Lumang, Marielle and Elaine Lund
 Recorder Contact Information (address / phone / fax / e-mail) 8110 Blaikie Ct, Suite A, Sarasota, Florida 34243; 941-379-6206; 941-379-6216; ACIFlorida@comcast.net
 Recorder Affiliation Archaeological Consultants, Inc. (ACI)

Use a *Supplement for Site Forms* or other continuation sheet for descriptions that do not fit in the spaces provided.

Required Attachments

❶ USGS 7.5' MAP WITH STRUCTURE LOCATION PINPOINTED IN RED

❷ LARGE SCALE STREET, PLAT OR PARCEL MAP (available from most property appraiser web sites)

❸ PHOTO OF MAIN FACADE, ARCHIVAL B&W PRINT OR DIGITAL IMAGE FILE

If submitting an image file, it must be included on disk or CD AND in hard copy format (plain paper is acceptable).

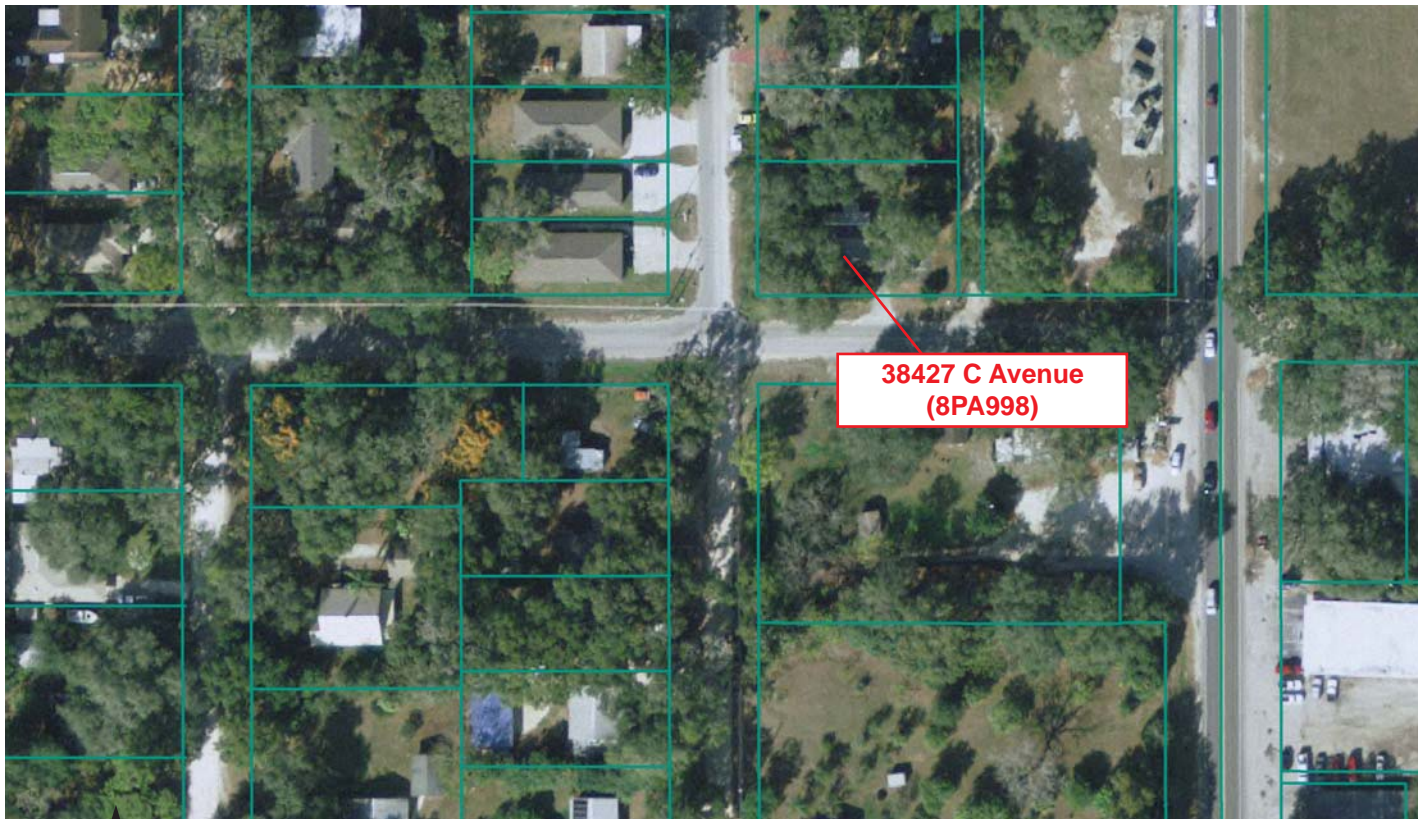
Digital image must be at least 1600 x 1200 pixels, 24-bit color, jpeg or tiff.

PHOTOGRAPH



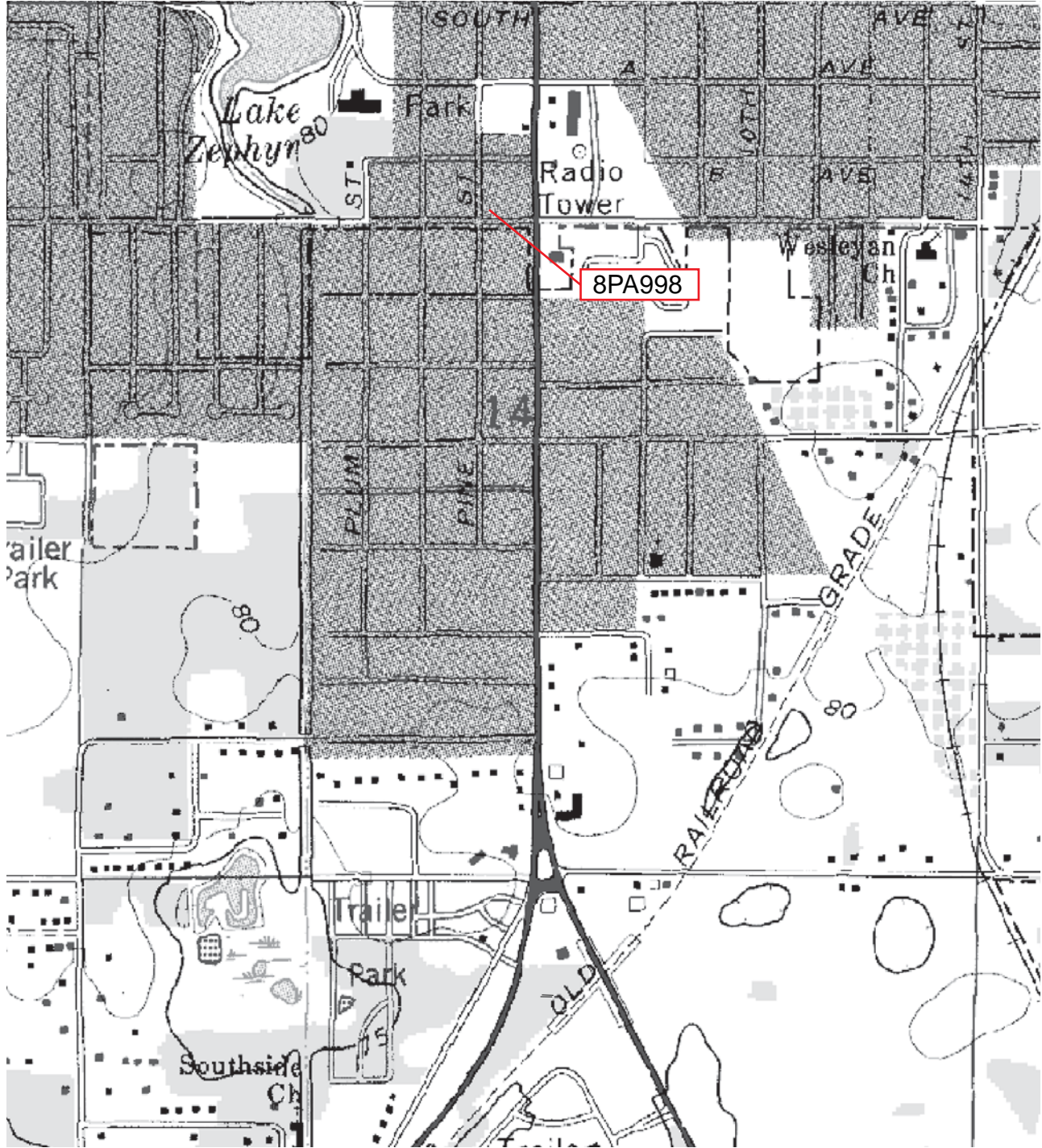
GOOGLE EARTH MAP

Zephyrhills, Florida



GIS USGS MAP

Township 26 South, Range 21 East, Section 14
Zephyrhills 1977



Page 1

Original
 Update



HISTORICAL STRUCTURE FORM

FLORIDA MASTER SITE FILE

Version 4.0 1/07

Site #8 PA00925
Field Date 3-25-1999
Form Date 7-19-1999
Recorder # 246

Shaded Fields represent the minimum acceptable level of documentation.
Consult the *Guide to Historical Structure Forms* for detailed instructions.

Site Name(s) (address if none) 4803 6TH STREET Multiple Listing (DHR only) _____
Survey Project Name CITY OF ZEPHYRHILLS HISTORIC PRESERVATION SURVEY Survey # (DHR only) 5603
National Register Category (please check one) building structure district site object
Ownership: private-profit private-nonprofit private-individual private-nonspecific city county state federal Native American foreign unknown

LOCATION & MAPPING

Street Number 4803 Direction 6TH Street Name _____ Street Type Street Suffix Direction _____
Address: 4803 6TH
Cross Streets (nearest / between) SW CORNER OF 6TH ST & B AVE
USGS 7.5 Map Name ZEPHYRHILLS USGS Date 1993 Plat or Other Map _____
City / Town (within 3 miles) ZEPHYRHILLS In City Limits? yes no unknown County Pasco
Township 26S Range 21E Section 14 1/4 section: NW SW SE NE Irregular-name: _____
Tax Parcel # _____ Landgrant _____
Subdivision Name _____ Block _____ Lot _____
UTM Coordinates: Zone 16 17 Easting 384107 Northing 3122972
Other Coordinates: X: _____ Y: _____ Coordinate System & Datum _____
Name of Public Tract (e.g., park) _____

HISTORY

Construction Year: 1940 approximately year listed or earlier year listed or later
Original Use Private residence From (year): c1940 To (year): 1998
Current Use: _____ From (year): _____ To (year): _____
Other Use _____ From (year): _____ To (year): _____
Moves: yes no unknown Date: _____ Original address _____
Alterations: yes no unknown Date: _____ Nature REPLACED SIDING
Additions: yes no unknown Date: _____ Nature REAR (W) GABLED ADDITION
Architect (last name first): _____ Builder (last name first): _____
Ownership History (especially original owner, dates, profession, etc.) _____

Is the Resource Affected by a Local Preservation Ordinance? yes no unknown Describe _____

DESCRIPTION

Style Craftsman Exterior Plan Rectangular Number of Stories 1
Exterior Fabric(s) 1. Shingles-asbestos 2. _____ 3. _____
Roof Type(s) 1. Gable 2. _____ 3. _____
Roof Material(s) 1. Composition shingles 2. _____ 3. _____
Roof secondary strucs. (dormers etc.) 1. _____ 2. _____
Windows (types, materials, etc.) DHS, WOOD, 4/1

Distinguishing Architectural Features (exterior or interior ornaments) KNEE BRACES

Ancillary Features / Outbuildings (record outbuildings, major landscape features; use continuation sheet if needed.) HISTORIC GABLED GARAGE

DHR USE ONLY		OFFICIAL EVALUATION		DHR USE ONLY	
NR List Date _____	SHPO – Appears to meet criteria for NR listing: <input type="checkbox"/> yes <input type="checkbox"/> no <input type="checkbox"/> insufficient info	Date _____	Init. _____		
<input type="checkbox"/> Owner Objection	KEEPER – Determined eligible: <input type="checkbox"/> yes <input type="checkbox"/> no	Date _____			
	NR Criteria for Evaluation: <input type="checkbox"/> a <input type="checkbox"/> b <input type="checkbox"/> c <input type="checkbox"/> d (see <i>National Register Bulletin 15</i> , p. 2)				

HISTORICAL STRUCTURE FORM

Site #8 PA00925

DESCRIPTION (continued)

Chimney: No. 1 Chimney Material(s): 1. Brick 2. _____
 Structural System(s): 1. Wood frame 2. _____
 Foundation Type(s): 1. Continuous 2. _____ 3. _____
 Foundation Material(s): 1. Other 2. STUCCOED
 Main Entrance (stylistic details) _____

Porch Descriptions (types, locations, roof types, etc.) Incised Porches = 1 | Locations = HALF-GLAZED PANELED DOOR WITH TRANSOM ABOVE | Roofs = FRONT GABLE

Condition (overall resource condition): excellent good fair deteriorated ruinous
 Narrative Description of Resource _____

Archaeological Remains _____ Check if Archaeological Form Completed

RESEARCH METHODS (check all that apply)

- | | | | |
|--|---|---|--|
| <input type="checkbox"/> FMSF record search (sites/surveys) | <input type="checkbox"/> library research | <input type="checkbox"/> building permits | <input type="checkbox"/> Sanborn maps |
| <input type="checkbox"/> FL State Archives/photo collection | <input type="checkbox"/> city directory | <input type="checkbox"/> occupant/owner interview | <input type="checkbox"/> plat maps |
| <input type="checkbox"/> property appraiser / tax records | <input type="checkbox"/> newspaper files | <input type="checkbox"/> neighbor interview | <input type="checkbox"/> Public Lands Survey (DEP) |
| <input type="checkbox"/> cultural resource survey (CRAS) | <input type="checkbox"/> historic photos | <input type="checkbox"/> interior inspection | <input type="checkbox"/> HABS/HAER record search |
| <input type="checkbox"/> other methods (describe) <u>FSFP, TAX</u> | | | |

Bibliographic References (give FMSF manuscript # if relevant, use continuation sheet if needed) _____

OPINION OF RESOURCE SIGNIFICANCE

Appears to meet the criteria for National Register listing individually? yes no insufficient information
 Appears to meet the criteria for National Register listing as part of a district? yes no insufficient information
 Explanation of Evaluation (required, whether significant or not; use separate sheet if needed) HOUSE RETAINS ENOUGH HISTORIC FABRIC TO BE CONTRIBUTING TO A DISTRICT.

Area(s) of Historical Significance (see National Register Bulletin 15, p. 8 for categories: e.g. "architecture", "ethnic heritage", "community planning & development", etc.)
 1. Community planning & development 3. _____ 5. _____
 2. _____ 4. _____ 6. _____

DOCUMENTATION

Accessible Documentation Not Filed with the Site File - including field notes, analysis notes, photos, plans and other important documents

- 1) Document type _____ Maintaining organization _____
 Document description _____ File or accession #'s _____
 2) Document type _____ Maintaining organization _____
 Document description _____ File or accession #'s _____

RECORDER INFORMATION

Recorder Name ANDERSON SHERRY Affiliation Other
 Recorder Contact Information 22 WEST BRYAN ST. #139, SAVANNAH, GA 31401
 (address / phone / fax / e-mail)

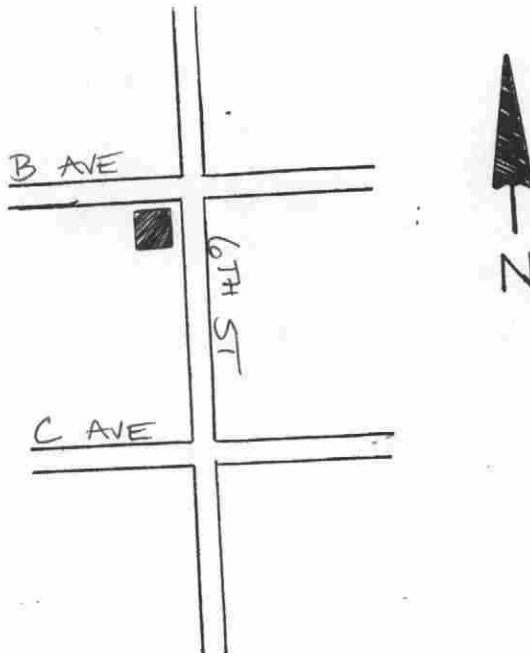
Required Attachments

- ① USGS 7.5' MAP WITH STRUCTURE LOCATION PINPOINTED IN RED
- ② LARGE SCALE STREET, PLAT OR PARCEL MAP (available from most property appraiser web sites)
- ③ PHOTO OF MAIN FACADE, ARCHIVAL B&W PRINT OR DIGITAL IMAGE FILE
 If submitting an image file, it must be included on disk or CD AND in hard copy format (plain paper is acceptable).
 Digital image must be at least 1600 x 1200 pixels, 24-bit color, jpeg or tiff.

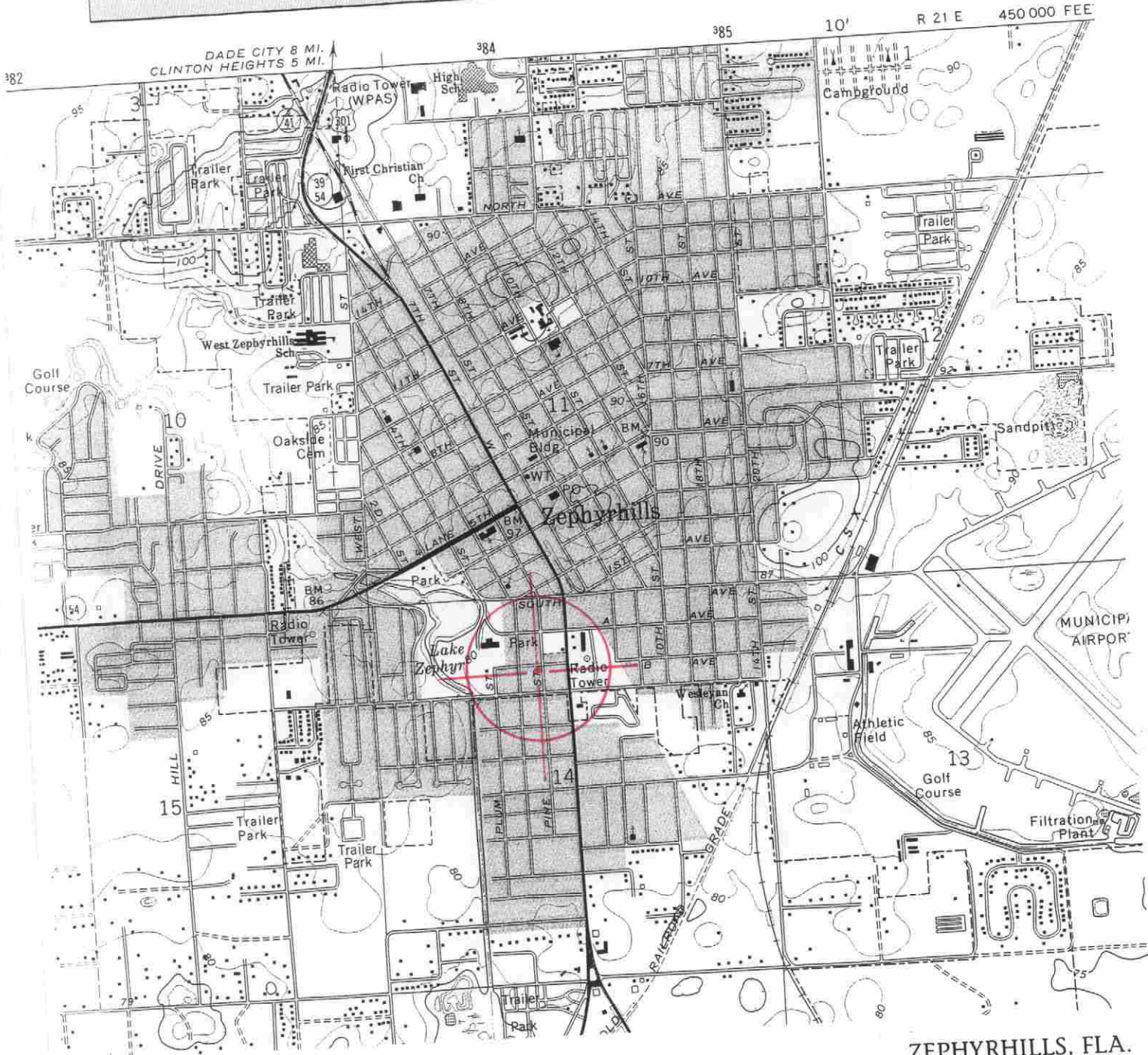
Photograph



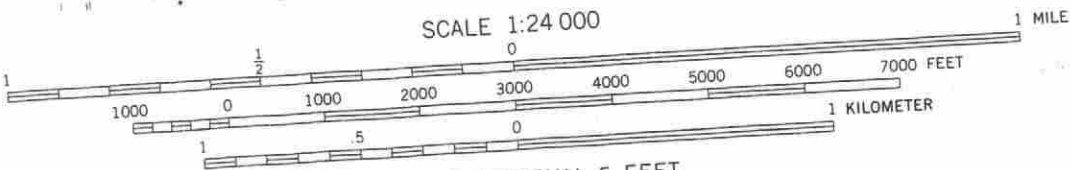
Map



USGS Map



SCALE 1:24 000



CONTOUR INTERVAL 5 FEET
NATIONAL GEODETIC VERTICAL DATUM OF 1929

ZEPHYRHILLS, FLA.

28082-B2-TF-024

1975
PHOTOREVISED 1987
MINOR REVISION 1993

Original
 Update



HISTORICAL STRUCTURE FORM

FLORIDA MASTER SITE FILE

Version 4.0 1/07

Site #8 PA925
Field Date 6 / 24 / 10
Form Date 7 / 2 / 10
Recorder # 78, 79

Shaded Fields represent the minimum acceptable level of documentation.
Consult the *Guide to Historical Structure Forms* for detailed instructions.

Site Name(s) (address if none) 4803 6th Street Multiple Listing (DHR only) _____
Survey Project Name State Road 41 (U.S. 301) from S.R. 39 to south of C.R. 54, Pasco County Survey # (DHR only) _____
National Register Category (please check one) building structure district site object
Ownership: private-profit private-nonprofit private-individual private-nonspecific city county state federal Native American foreign unknown

LOCATION & MAPPING

Address (include N,S,E,W; #; St., Ave., etc.) 4803 6th Street
Cross Streets (nearest / between) _____
USGS 7.5' Map Name & Date Zephyrhills 1975, PR 1987 Plat or Other Map _____
City / Town (within 3 miles) Zephyrhills In City Limits? yes no unknown County Pasco
Township 26S Range 21E Section 14 ¼ section: NW SW SE NE Irregular-name: _____
Tax Parcel # 14-26-21-0010-03400-0010 Landgrant _____
Subdivision Name _____ Block _____ Lot _____
UTM: Zone 16 17 Easting 384107 0 Northing 3122972 0
Other Coordinates: X: _____ Y: _____ Coordinate System & Datum _____
Name of Public Tract (e.g., park) _____

HISTORY

Construction Year: 1940 approximately year listed or earlier year listed or later
Original Use* residence From (year): original To (year): -
Current Use* residence From (year): - To (year): current
Other Use* _____ From (year): _____ To (year): _____
Moves: yes no unknown Dates _____ Original address (if moved) _____
Alterations: yes no unknown Dates 1970; 2005 Nature* asbestos siding (until 2005); stucco
Additions: yes no unknown Dates 2005 Nature* south addition; west porch
Architect (last name first): unknown Builder (last name first): unknown
Ownership History (especially original owner, dates, profession, etc.) Shanks, Richard (2005-current)

Is the Resource Affected by a Local Preservation Ordinance? yes no unknown Describe _____

DESCRIPTION

Style* Craftsman Exterior Plan* irregular Number of Stories 1
Exterior Fabric(s)* stucco
Roof Type(s)* gable Roof Material(s)* composition shingles
Roof secondary strucs. (dormers etc.)* _____
Windows (types, materials, etc.)* 4/1 DHS, wood, independent

Distinguishing Architectural Features (exterior or interior ornaments) wood window surrounds, knee brackets

Ancillary Features / Outbuildings (record outbuildings, major landscape features; use continuation sheet if needed.) _____

* Consult *Guide to Historical Structure Forms* for preferred descriptions (coded fields at the Site File).

DHR USE ONLY		OFFICIAL EVALUATION		DHR USE ONLY	
NR List Date ____/____/____	SHPO – Appears to meet criteria for NR listing: <input type="checkbox"/> yes <input type="checkbox"/> no <input type="checkbox"/> insufficient info	Date ____/____/____	Init. _____		
<input type="checkbox"/> Owner Objection	KEEPER – Determined eligible: <input type="checkbox"/> yes <input type="checkbox"/> no	Date ____/____/____			
	NR Criteria for Evaluation: <input type="checkbox"/> a <input type="checkbox"/> b <input type="checkbox"/> c <input type="checkbox"/> d (see <i>National Register Bulletin 15</i> , p. 2)				

DESCRIPTION (continued)

Chimney: No. 1 Material(s) * brick, on north elevationStructural System(s) * wood frameFoundation: Type(s) * continuous Material(s) * concrete blockMain Entrance (stylistic details) wood swing on east elevation with 1-light transom, within porchPorch Descriptions (types, locations, roof types, etc.) east, incised, inset (entry); west, open, shedCondition (overall resource condition): excellent good fair deteriorated ruinousNarrative Description of Resource Since previously recorded, this residence now has two additions, and stucco as an exterior fabric.Archaeological Remains _____ Check if Archaeological Form Completed* Consult *Guide to Historical Structure Forms* for preferred descriptions (coded fields at the Site File).

RESEARCH METHODS (check all that apply)

- | | | | |
|--|--|---|---|
| <input checked="" type="checkbox"/> FMSF record search (sites/surveys) | <input checked="" type="checkbox"/> library research | <input type="checkbox"/> building permits | <input type="checkbox"/> Sanborn maps |
| <input type="checkbox"/> FL State Archives/photo collection | <input type="checkbox"/> city directory | <input type="checkbox"/> occupant/owner interview | <input type="checkbox"/> plat maps |
| <input checked="" type="checkbox"/> property appraiser / tax records | <input type="checkbox"/> newspaper files | <input type="checkbox"/> neighbor interview | <input checked="" type="checkbox"/> Public Lands Survey (DEP) |
| <input checked="" type="checkbox"/> cultural resource survey | <input type="checkbox"/> historic photos | <input type="checkbox"/> interior inspection | <input type="checkbox"/> HABS/HAER record search |
| <input type="checkbox"/> other methods (describe) _____ | | | |

Bibliographic References (give FMSF manuscript # if relevant, use continuation sheet if needed) _____

OPINION OF RESOURCE SIGNIFICANCE

Appears to meet the criteria for National Register listing individually? yes no insufficient informationAppears to meet the criteria for National Register listing as part of a district? yes no insufficient information

Explanation of Evaluation (required, whether significant or not; use separate sheet if needed)

This is a typical example of the Craftsman style found throughout Pasco County, and limited research revealed no significant historical associations. Furthermore, numerous alterations and additions have compromised its architectural integrity. Therefore, 8PA925 does not appear eligible for listing in the NRHP.

Area(s) of Historical Significance (see *National Register Bulletin 15*, p. 8 for categories: e.g. "architecture", "ethnic heritage", "community planning & development", etc.)Community Planning & Development

DOCUMENTATION

Accessible Documentation Not Filed with the Site File - including field & analysis notes, photos, plans, other important documents that are permanently accessible:

For each separately maintained collection, describe (1) document type(s),* (2) maintaining organization,* (3) file or accession nos., and (4) descriptive information. _____

All notes, maps and photos on file at ACI; P10033

RECORDER INFORMATION

Recorder Name Lumang, Marielle and Elaine LundRecorder Contact Information (address / phone / fax / e-mail) 8110 Blaikie Ct, Suite A, Sarasota, Florida 34243; 941-379-6206; 941-379-6216; ACIFlorida@comcast.netRecorder Affiliation Archaeological Consultants, Inc. (ACI)Use a *Supplement for Site Forms* or other continuation sheet for descriptions that do not fit in the spaces provided.

Required Attachments

① USGS 7.5' MAP WITH STRUCTURE LOCATION PINPOINTED IN RED

② LARGE SCALE STREET, PLAT OR PARCEL MAP (available from most property appraiser web sites)

③ PHOTO OF MAIN FACADE, ARCHIVAL B&W PRINT OR DIGITAL IMAGE FILE

If submitting an image file, it must be included on disk or CD AND in hard copy format (plain paper is acceptable).

Digital image must be at least 1600 x 1200 pixels, 24-bit color, jpeg or tiff.

PHOTOGRAPH



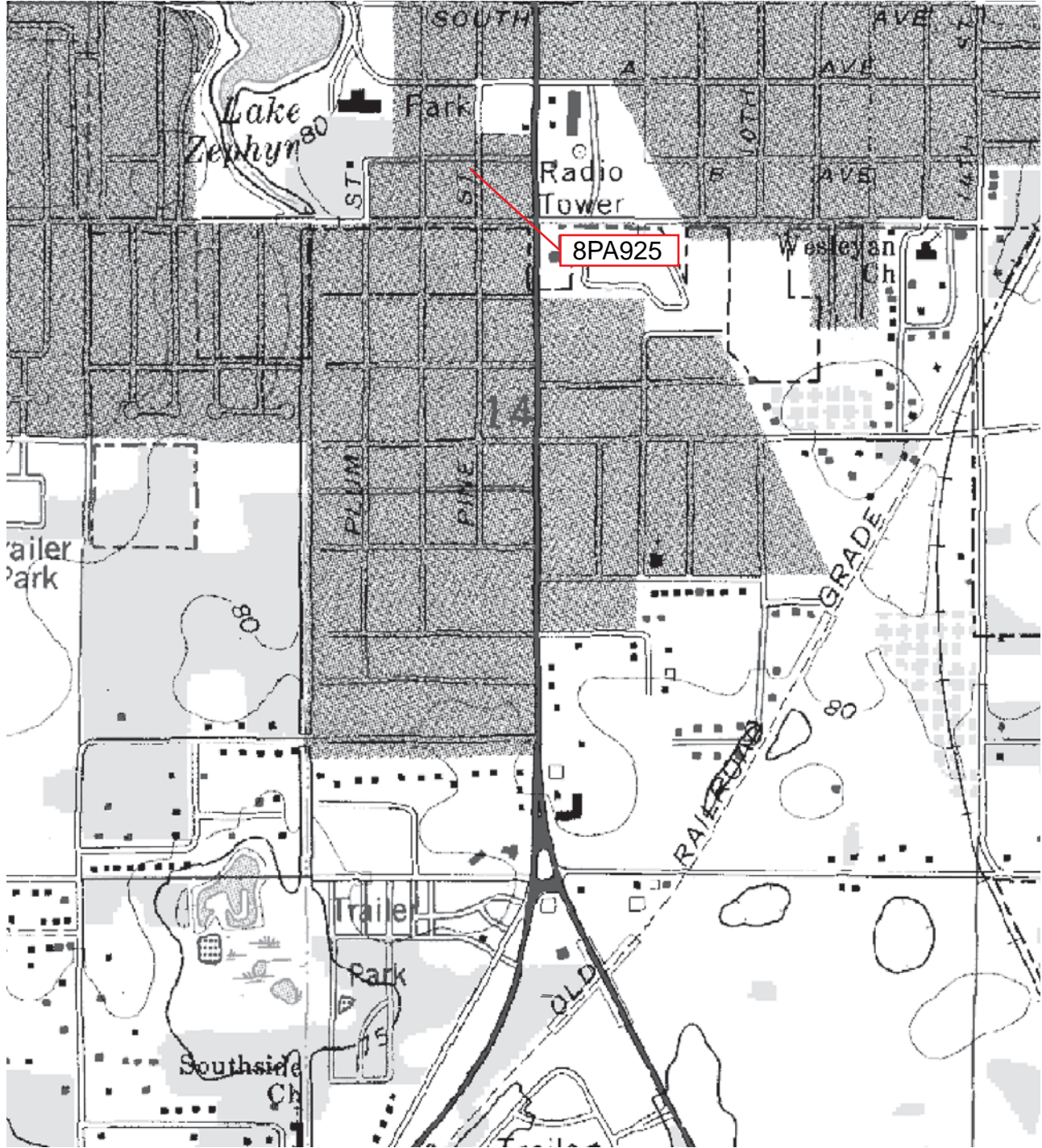
GOOGLE EARTH MAP

Zephyrhills, Florida



GIS USGS MAP

Township 26 South, Range 21 East, Section 14
Zephyrhills 1977



HISTORICAL STRUCTURE FORM FLORIDA MASTER SITE FILE

Site #8 PA1189
Recorder # 1/7
Field Date 8/31/99
Form Date 11/8/99

Original
 Update
(give site #)

Version 3.0 11/96

Consult Guide To Historical Structure Forms for detailed instructions.

Site Name(s) (address if none) 4822 Gall Blvd. (US 301) Multiple Listing [DHR only] _____
Survey CRAS of US 301, Zephyrhills Survey # _____
National Register Category (Please check one: consult with Site File before using last four): building structure district site object

LOCATION & IDENTIFICATION

Address (Include N,S,E,W,#;St.,Ave.,etc.) 4822 Gall Blvd. (US 301)
Cross Streets (nearest/between) between A Avenue and B Avenue on E
City/Town (within 3 miles) Zephyrhills In Current City Limits: y n unknown
County Pasco Tax Parcel #(s) 1426210010017000090
Subdivision name Moores Addition Block 17 Lot 9-11
Ownership (Please check one): private-profit private-individual city county Native American
 private-nonprofit private-unspecified state federal foreign unknown
Name of Public Tract (e.g., park) _____
Route to (especially if no street address) _____

MAPPING

USGS 7.5' Map Name & Date Zephyrhills, Fla. 1975 PR 1987
Township 26S Range 21E Section 14 1/4 section: NW SW SE NE Irregular-name:
Landgrant _____ UTM: Zone 16 17 Easting 384240 Northing 3122800
Plat or other map (map's name, location) _____

DESCRIPTION

Style* Masonry Vernacular Exterior Plan* rectangular Number of Stories 1
Structural System(s)* masonry
Foundation: Type(s)* continuous Material(s)* concrete
Exterior Fabric(s)* concrete block, drop siding, diagonal wood siding
Roof: Type(s)* gable Material(s)* 5V crimp
Roof secondary strucs. (dormers etc.)* _____
Chimney: No 0 Material(s)* _____ Location(s)* _____
Windows (types, materials, etc.)* 2/2 SHS, metal, paired; 1 light fixed storefront, metal, independent

Main Entrance (stylistic details) _____
Porches: #open 1 #closed _____ #incised _____ Location(s) W
Porch roof type(s) shed
Exterior Ornament gable vents, roof vents

Interior Plan* unknown
Condition (Please check one): excellent good fair deteriorated ruinous
Surroundings (N=None, S=Some, M=Most, A=All/nearly all): M commercial S residential _____ institutional _____ undeveloped
Ancillary Features (No., type of outbuildings; major landscape features. Use continuation sheet for descriptions of interior, landscaping, etc) _____

Archaeological Remains None observed. Check if Archaeological Form completed
*Consult Guide to Historical Structure Forms for preferred descriptions (coded fields at the Site File).

DHR USE ONLY*****OFFICIAL EVALUATIONS*****DHR USE ONLY	
NR DATE	KEEPER-NR ELIGIBILITY <input type="checkbox"/> yes <input type="checkbox"/> no
DELIST DATE	SHPO-NR ELIGIBILITY: <input type="checkbox"/> yes <input type="checkbox"/> no <input type="checkbox"/> potentially elig. <input type="checkbox"/> insufficient info
	LOCAL DESIGNATION: _____
	Local office _____
National Register Criteria for Evaluation	<input type="checkbox"/> a <input type="checkbox"/> b <input type="checkbox"/> c <input type="checkbox"/> d (See National Register Bulletin 15, p.2)

HISTORICAL STRUCTURE FORM

Site # 8 PA1189

Consult Guide to Historical Structure Forms for detailed instructions

HISTORY

Construction date: Exactly _____ (year) Approximately 1950 (year) Earlier than _____ (year) Later than _____ (year)

Architect (last name first): unknown Builder (last name first) unknown

Moves: yes no unknown Date _____ Original address _____Alterations: yes no unknown Date c.1980 Nature* repl porch, windows, sidingAdditions: yes no unknown Date c.1990 Nature* room addt on N

Original Use* (give date ranges) commercial

Intermediate Uses* (give date ranges) commercial

Present Use* (give date ranges) commercial

Ownership History (especially original owner, dates, profession, etc.) London Collins (1978)

*Consult Guide to Historical Structure Forms for preferred descriptions (coded fields at the Site File).

RESEARCH METHODS (Check all choices that apply; if needed write others at bottom)

- | | | | |
|---|---|--|--|
| <input type="checkbox"/> formal archaeological survey | <input checked="" type="checkbox"/> past surveys search at FMSF | <input checked="" type="checkbox"/> local library research | <input type="checkbox"/> Sanborn maps |
| <input type="checkbox"/> informal archaeological inspection | <input checked="" type="checkbox"/> past sites search at FMSF | <input type="checkbox"/> non-local library research | <input type="checkbox"/> subdivision maps |
| <input type="checkbox"/> Public Lands Survey (DEP) | <input type="checkbox"/> FL Archives (Gray Building) | <input type="checkbox"/> building permits | <input type="checkbox"/> plat maps |
| <input type="checkbox"/> tax records/property deeds | <input type="checkbox"/> FL Photo Archives (Gray Building) | <input type="checkbox"/> demolition permits | <input type="checkbox"/> local newspaper files |
| <input checked="" type="checkbox"/> tax records only | <input type="checkbox"/> occupant/owner interview | <input type="checkbox"/> commercial permits | |
| <input type="checkbox"/> interior inspection | <input type="checkbox"/> neighbor interview | <input type="checkbox"/> occupation permits | |
| <input type="checkbox"/> other methods (specify) _____ | | | |

SURVEYOR'S EVALUATION OF SITE (Check one choice on each line)

Potentially eligible for local register? yes: name register at right no insufficient info Name of local register if eligible: _____Individually eligible for National Register? yes no insufficient infoPotential contributor to Nat. Reg. district? yes no insufficient info

Area(s) of Historical Significance (See National Register Bulletin 15, p. 8 for categories: e.g. "architecture," "ethnic heritage," "community planning & development," etc.)

Community Planning and Development

Explanation of Evaluation (required, whether positive or not; limit to three lines; attach longer statement, if needed, on separate sheet)

This building is similar to other Masonry Vernacular commercial structures found throughout Pasco County. Limited information did not reveal any historical significance. Therefore, it does not appear to meet NRHP eligibility criteria.

DOCUMENTATION (Photos, Plans, etc.)

Bibliographic References (Use Continuation Sheet, give FMSF Manuscript # if relevant) Pasco County Property Appraiser's Office; City of

Zephyrhills Historic Preservation Survey, Quatrefoil Consulting, June 1999; Zephyrhills Public Library; Zephyrhills Depot Museum;

Zephyrhills City Directories, 1945, 1961, 1963, 1975.

Photographs (required) B&W print(s) at least 3x5, at least one main facade.

Location of negatives & negative numbers Archaeological Consultants, Inc. Roll 1/7

RECORDER

Name (last name first)/Address/Phone/Fax/Email/Affiliatio Hinder, Kimberly

Archaeological Consultants, Inc./ P.O. Box 5103, Sarasota, FL 34277-5103/(941)925-9906/(941)925-9767/ACIMAIN@COMPUSERVE.COM

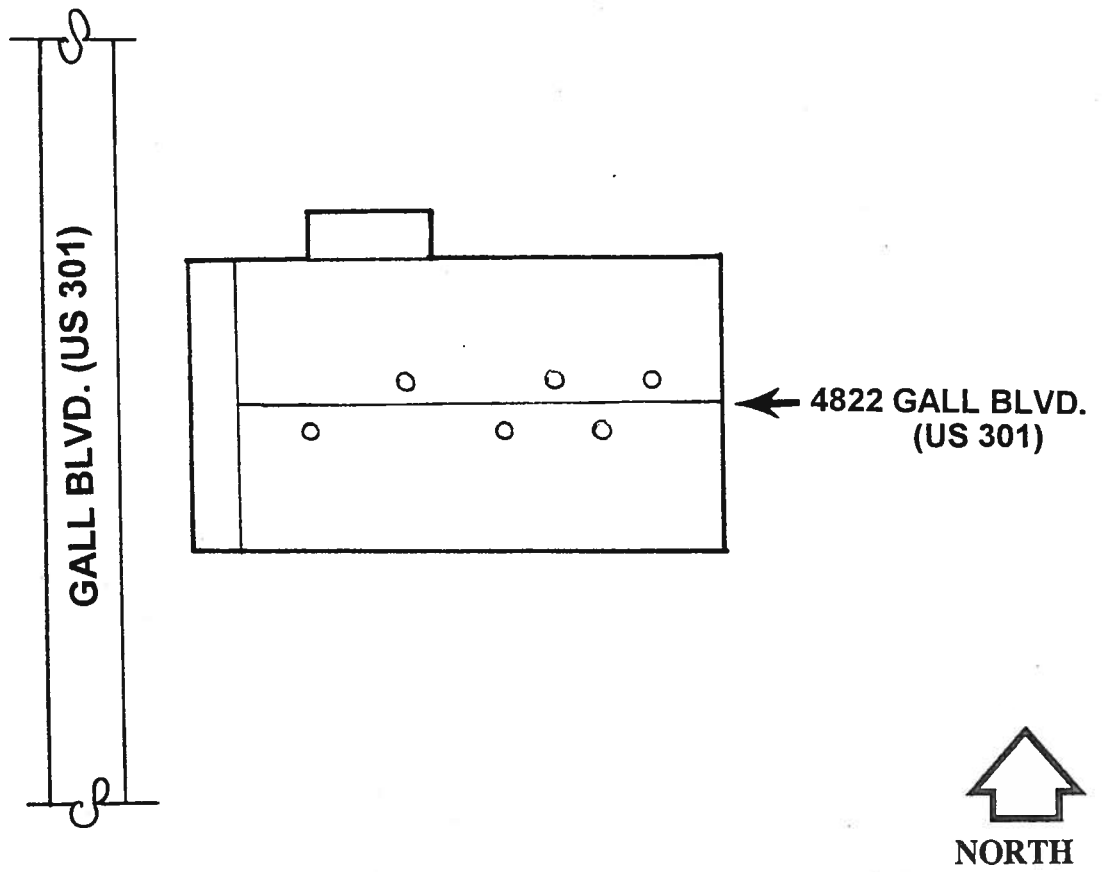
Remember: Use a Supplement for Site Forms or other continuation sheet for descriptions that do not fit in the spaces above.

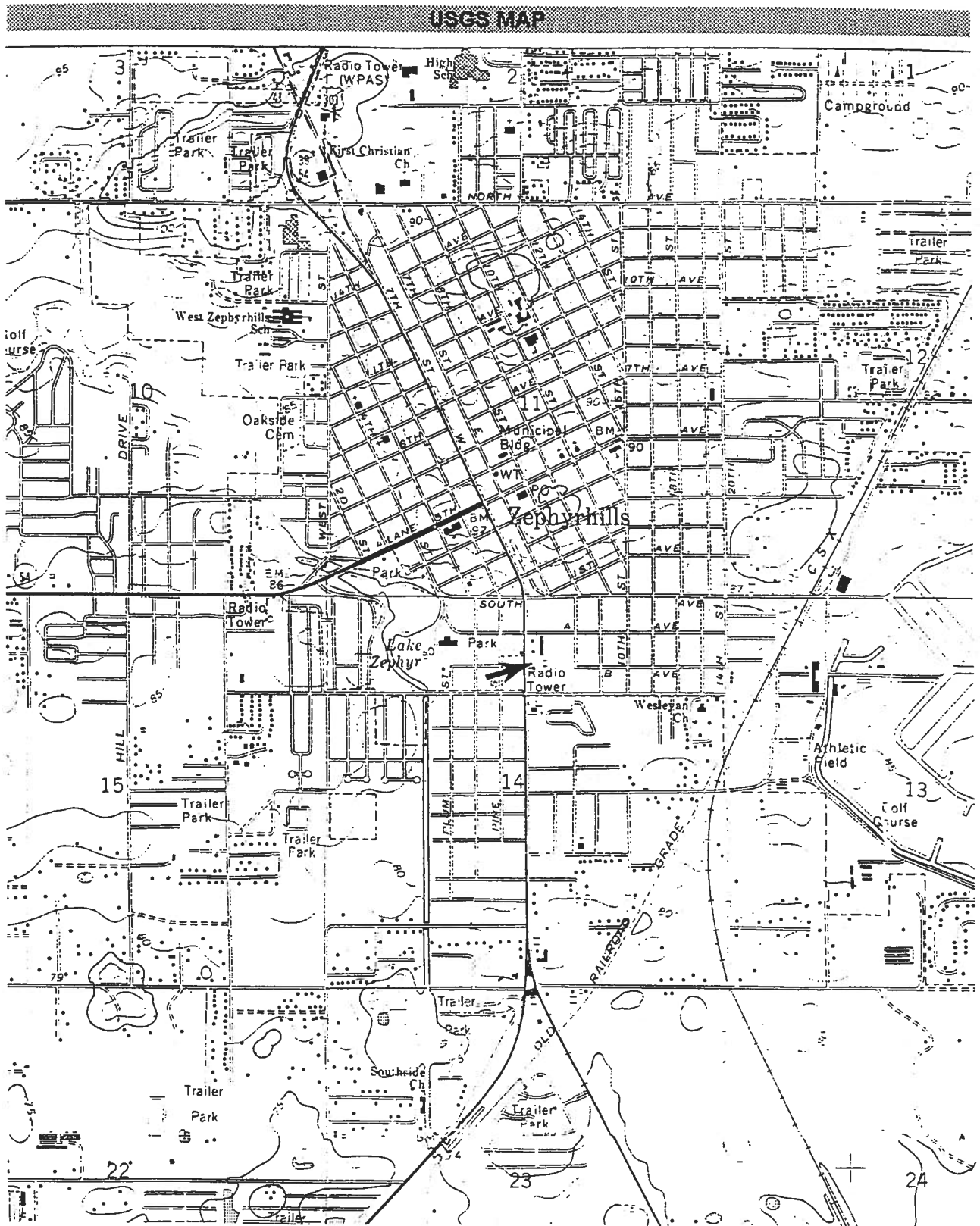
REQUIRED: (1) USGS 7.5' MAP WITH STRUCTURE PINPOINTED IN RED
 (2) LARGE SCALE STREET OR PLAT MAP
 (3) PHOTO OF MAIN FACADE, PREFER B&W, AT LEAST 3x5

PHOTOGRAPH

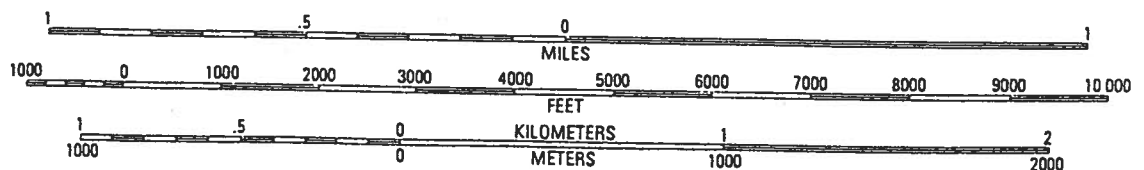
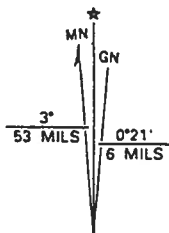


STREET OR PLAT MAP





ZEPHYRHILLS, FLA. 1975 PR 1987
SCALE 1:24 000



UTM GRID AND 1988 MAGNETIC NORTH DECLINATION AT CENTER OF SHEET

Original
 Update



HISTORICAL STRUCTURE FORM

FLORIDA MASTER SITE FILE

Version 4.0 1/07

Site #8 PA1189
Field Date 6 / 24 / 10
Form Date 7 / 2 / 10
Recorder # 84

Shaded Fields represent the minimum acceptable level of documentation.
Consult the *Guide to Historical Structure Forms* for detailed instructions.

Site Name(s) (address if none) 4822 Gall Blvd. Multiple Listing (DHR only) _____
Survey Project Name State Road 41 (U.S. 301) from S.R. 39 to south of C.R. 54, Pasco County Survey # (DHR only) _____
National Register Category (please check one) building structure district site object
Ownership: private-profit private-nonprofit private-individual private-nonspecific city county state federal Native American foreign unknown

LOCATION & MAPPING

Address (include N,S,E,W; #; St., Ave., etc.) 4822 Gall Blvd.
Cross Streets (nearest / between) _____
USGS 7.5' Map Name & Date Zephyrhills 1975, PR 1987 Plat or Other Map _____
City / Town (within 3 miles) Zephyrhills In City Limits? yes no unknown County Pasco
Township 26S Range 21S Section 14 1/4 section: NW SW SE NE Irregular-name: _____
Tax Parcel # 14-26-21-0010-01700-0090 Landgrant _____
Subdivision Name _____ Block _____ Lot _____
UTM: Zone 16 17 Easting 384240 0 Northing 3122800 0
Other Coordinates: X: _____ Y: _____ Coordinate System & Datum _____
Name of Public Tract (e.g., park) _____

HISTORY

Construction Year: 1950 approximately year listed or earlier year listed or later
Original Use* commercial From (year): original To (year): -
Current Use* commercial From (year): - To (year): current
Other Use* _____ From (year): _____ To (year): _____
Moves: yes no unknown Dates _____ Original address (if moved) _____
Alterations: yes no unknown Dates c.2004 Nature* repl. siding (vinyl), windows (fill-in), gable vent, repl. roof
Additions: yes no unknown Dates c.1990 Nature* north addition
Architect (last name first): unknown Builder (last name first): unknown
Ownership History (especially original owner, dates, profession, etc.) Gonzales-Smith, Diana K; Londie Collins (2004-current)

Is the Resource Affected by a Local Preservation Ordinance? yes no unknown Describe _____

DESCRIPTION

Style* Masonry Vernacular Exterior Plan* irregular Number of Stories 1
Exterior Fabric(s) * concrete block, drop siding, vinyl siding
Roof Type(s) * gable Roof Material(s) * corrugated metal
Roof secondary strucs. (dormers etc.) * _____
Windows (types, materials, etc.) * 2/2 SHS, metal, paired; 1-light fixed, metal, independent
Distinguishing Architectural Features (exterior or interior ornaments) gable vent, roof vent
Ancillary Features / Outbuildings (record outbuildings, major landscape features; use continuation sheet if needed.) pre-fab shed to SE

* Consult *Guide to Historical Structure Forms* for preferred descriptions (coded fields at the Site File).

DHR USE ONLY		OFFICIAL EVALUATION		DHR USE ONLY	
NR List Date ____/____/____	SHPO – Appears to meet criteria for NR listing: <input type="checkbox"/> yes <input type="checkbox"/> no <input type="checkbox"/> insufficient info	Date ____/____/____	Init. _____		
<input type="checkbox"/> Owner Objection	KEEPER – Determined eligible: <input type="checkbox"/> yes <input type="checkbox"/> no	Date ____/____/____			
	NR Criteria for Evaluation: <input type="checkbox"/> a <input type="checkbox"/> b <input type="checkbox"/> c <input type="checkbox"/> d (see <i>National Register Bulletin 15</i> , p. 2)				

DESCRIPTION (continued)

Chimney: No. 0 Material(s) * _____
 Structural System(s) * masonry
 Foundation: Type(s) * continuous Material(s) * concrete block
 Main Entrance (stylistic details) on west elevation within porch
 Porch Descriptions (types, locations, roof types, etc.) west, open, shed (entry)

Condition (overall resource condition): excellent good fair deteriorated ruinous
 Narrative Description of Resource Since it was previously recorded, this resource now has replacement siding and roof, filled-in windows, and an altered gable vent.

Archaeological Remains _____ Check if Archaeological Form Completed

* Consult *Guide to Historical Structure Forms* for preferred descriptions (coded fields at the Site File).

RESEARCH METHODS (check all that apply)

FMSF record search (sites/surveys) library research building permits Sanborn maps
 FL State Archives/photo collection city directory occupant/owner interview plat maps
 property appraiser / tax records newspaper files neighbor interview Public Lands Survey (DEP)
 cultural resource survey historic photos interior inspection HABS/HAER record search
 other methods (describe) _____

Bibliographic References (give FMSF manuscript # if relevant, use continuation sheet if needed) _____

OPINION OF RESOURCE SIGNIFICANCE

Appears to meet the criteria for National Register listing individually? yes no insufficient information
 Appears to meet the criteria for National Register listing as part of a district? yes no insufficient information
 Explanation of Evaluation (required, whether significant or not; use separate sheet if needed)
This is a typical example of the Masonry Vernacular style found throughout Pasco County, and limited research revealed no significant historical associations. Furthermore, numerous alterations have compromised its architectural integrity. Therefore, 8PA1189 does not appear eligible for listing in the NRHP.
 Area(s) of Historical Significance (see *National Register Bulletin 15*, p. 8 for categories: e.g. "architecture", "ethnic heritage", "community planning & development", etc.)
Community Planning & Development

DOCUMENTATION

Accessible Documentation Not Filed with the Site File - including field & analysis notes, photos, plans, other important documents that are permanently accessible:
 For each separately maintained collection, describe (1) document type(s),* (2) maintaining organization,* (3) file or accession nos., and (4) descriptive information.
All notes, maps and photos on file at ACI; P10033

RECORDER INFORMATION

Recorder Name Lumang, Marielle and Elaine Lund
 Recorder Contact Information (address / phone / fax / e-mail) 8110 Blaikie Ct, Suite A, Sarasota, Florida 34243; 941-379-6206; 941-379-6216; ACIFlorida@comcast.net
 Recorder Affiliation Archaeological Consultants, Inc. (ACI)

Use a *Supplement for Site Forms* or other continuation sheet for descriptions that do not fit in the spaces provided.

Required Attachments

① USGS 7.5' MAP WITH STRUCTURE LOCATION PINPOINTED IN RED

② LARGE SCALE STREET, PLAT OR PARCEL MAP (available from most property appraiser web sites)

③ PHOTO OF MAIN FACADE, ARCHIVAL B&W PRINT OR DIGITAL IMAGE FILE

If submitting an image file, it must be included on disk or CD AND in hard copy format (plain paper is acceptable).

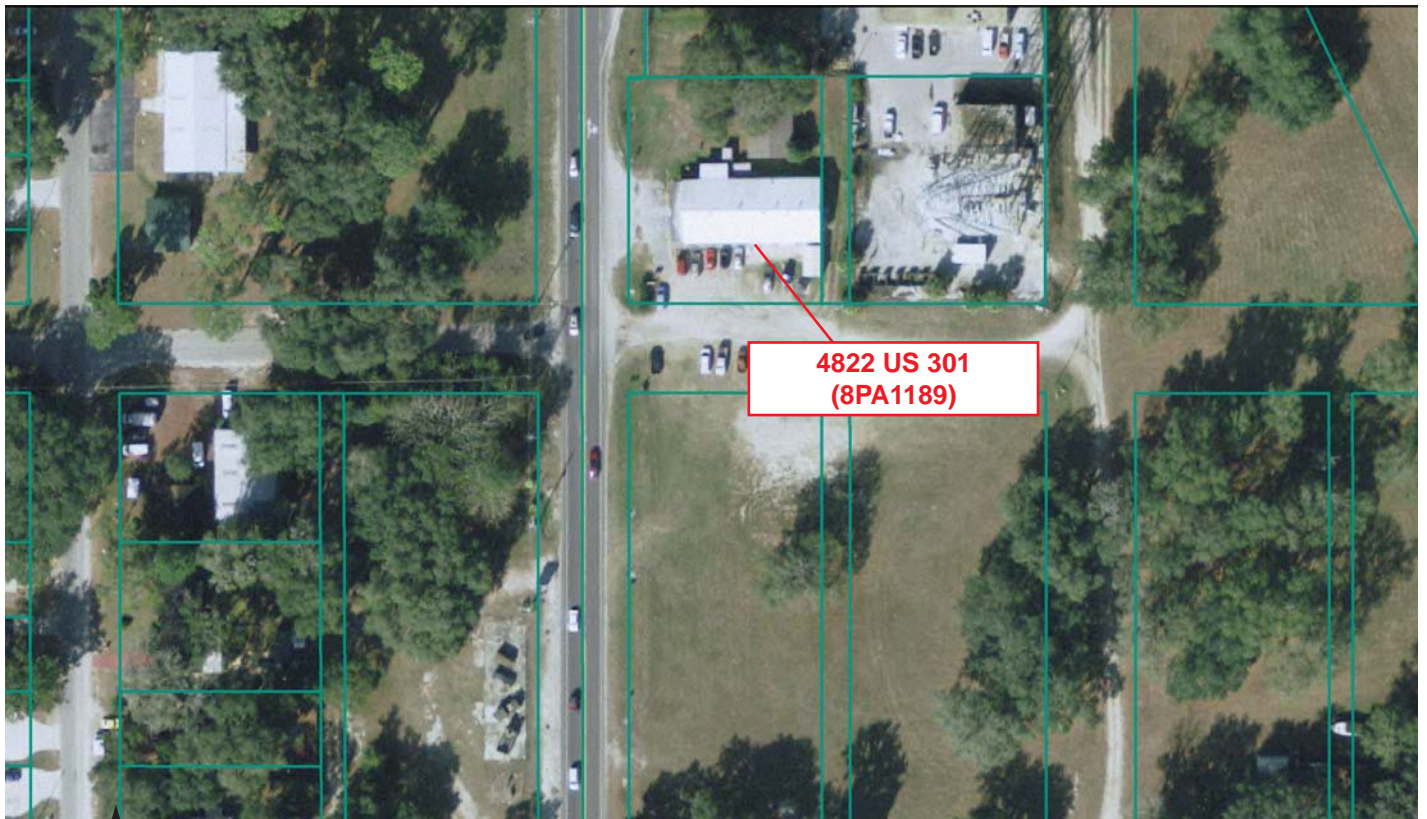
Digital image must be at least 1600 x 1200 pixels, 24-bit color, jpeg or tiff.

PHOTOGRAPH



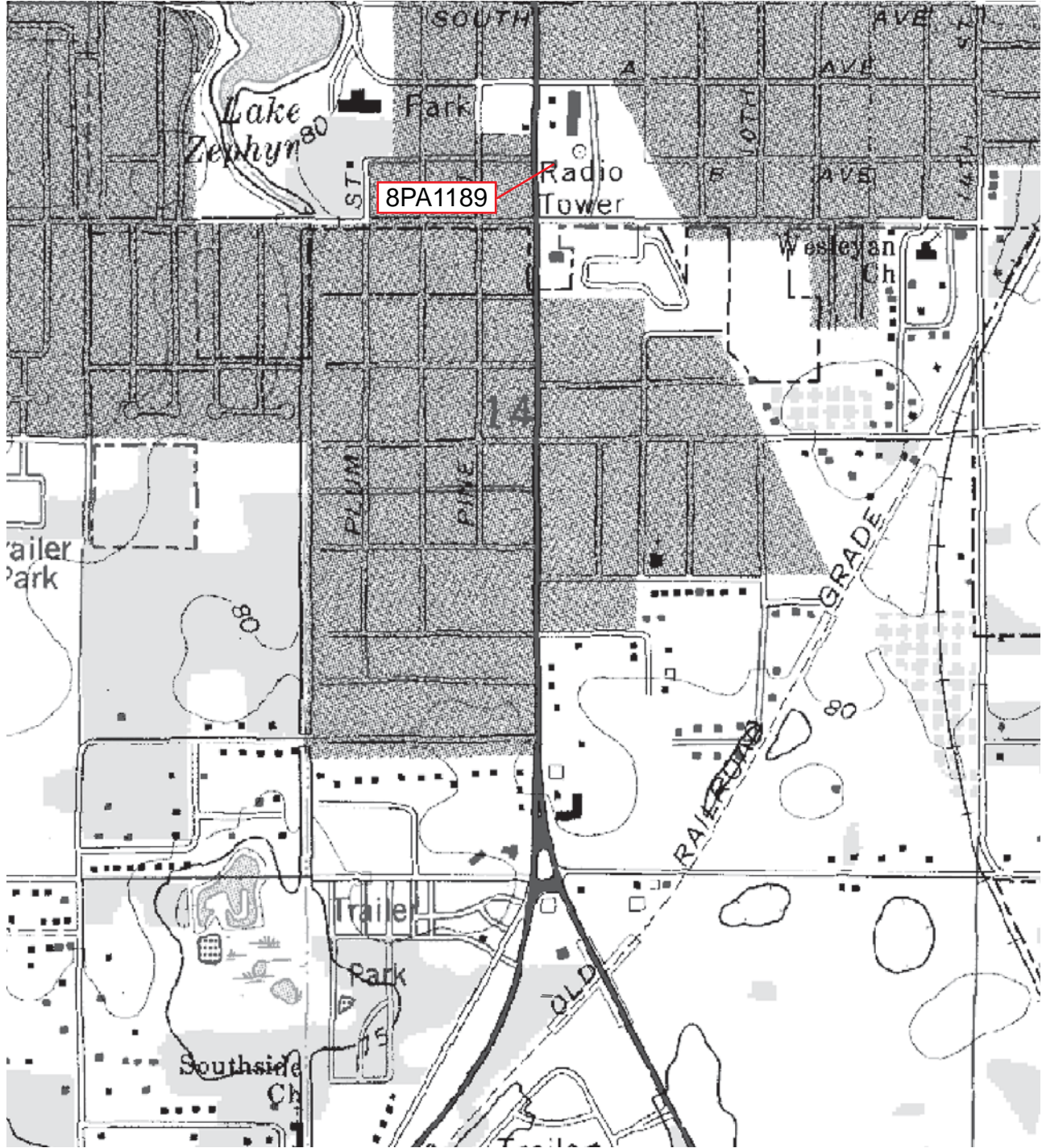
GOOGLE EARTH MAP

Zephyrhills, Florida




GIS USGS MAP

Township 26 South, Range 21 East, Section 14
Zephyrhills 1977



Original
 Update



HISTORICAL STRUCTURE FORM

FLORIDA MASTER SITE FILE

Version 4.0 1/07

Site #8 PA00926
Field Date 3-25-1999
Form Date 7-19-1999
Recorder # 247

Shaded Fields represent the minimum acceptable level of documentation.
Consult the *Guide to Historical Structure Forms* for detailed instructions.

Site Name(s) (address if none) 4821 6TH STREET Multiple Listing (DHR only) _____
Survey Project Name CITY OF ZEPHYRHILLS HISTORIC PRESERVATION SURVEY Survey # (DHR only) 5603
National Register Category (please check one) building structure district site object
Ownership: private-profit private-nonprofit private-individual private-nonspecific city county state federal Native American foreign unknown

LOCATION & MAPPING

Street Number 4821 Direction _____ Street Name 6TH Street Type Street Suffix Direction _____
Address: _____
Cross Streets (nearest / between) NW CORNER OF 6TH ST & B AVE
USGS 7.5 Map Name ZEPHYRHILLS USGS Date 1993 Plat or Other Map _____
City / Town (within 3 miles) ZEPHYRHILLS In City Limits? yes no unknown County Pasco
Township 26S Range 21E Section 14 1/4 section: NW SW SE NE Irregular-name: _____
Tax Parcel # _____ Landgrant _____
Subdivision Name _____ Block _____ Lot _____
UTM Coordinates: Zone 16 17 Easting 384107 Northing 3122984
Other Coordinates: X: _____ Y: _____ Coordinate System & Datum _____
Name of Public Tract (e.g., park) _____

HISTORY

Construction Year: 1940 approximately year listed or earlier year listed or later
Original Use Private residence From (year): c1940 To (year): 1998
Current Use _____ From (year): _____ To (year): _____
Other Use _____ From (year): _____ To (year): _____
Moves: yes no unknown Date: _____ Original address _____
Alterations: yes no unknown Date: _____ Nature REPLACED WINDOWS AND SIDING
Additions: yes no unknown Date: _____ Nature REAR (W) SHED ADDITION
Architect (last name first): _____ Builder (last name first): _____
Ownership History (especially original owner, dates, profession, etc.) _____

Is the Resource Affected by a Local Preservation Ordinance? yes no unknown Describe _____

DESCRIPTION

Style Folk Victorian, Frame Exterior Plan Rectangular Number of Stories 1
Exterior Fabric(s) 1. Shingles-asbestos 2. _____ 3. _____
Roof Type(s) 1. Gable 2. _____ 3. _____
Roof Material(s) 1. Composition shingles 2. _____ 3. _____
Roof secondary strucs. (dormers etc.) 1. _____ 2. _____
Windows (types, materials, etc.) AWNING, METAL, 1, 2, AND 4

Distinguishing Architectural Features (exterior or interior ornaments) _____

Ancillary Features / Outbuildings (record outbuildings, major landscape features; use continuation sheet if needed.) ATTACHED NONHISTORIC METAL CARPORT TO S SIDE

DHR USE ONLY		OFFICIAL EVALUATION		DHR USE ONLY	
NR List Date	SHPO - Appears to meet criteria for NR listing: <input type="checkbox"/> yes <input type="checkbox"/> no <input type="checkbox"/> insufficient info	Date	_____	Init.	_____
<input type="checkbox"/> Owner Objection	KEEPER - Determined eligible: <input type="checkbox"/> yes <input type="checkbox"/> no	Date	_____		
	NR Criteria for Evaluation: <input type="checkbox"/> a <input type="checkbox"/> b <input type="checkbox"/> c <input type="checkbox"/> d (see <i>National Register Bulletin</i> 15, p. 2)				

DESCRIPTION (continued)

Chimney: No. 1 Chimney Material(s): 1. Other 2. STUCCO
Structural System(s): 1. Wood frame 2. 3.
Foundation Type(s): 1. Piers 2.
Foundation Material(s): 1. Brick 2. METAL INFILL
Main Entrance (stylistic details)

Porch Descriptions (types, locations, roof types, etc.)

Condition (overall resource condition): [] excellent [x] good [] fair [] deteriorated [] ruinous

Narrative Description of Resource

Archaeological Remains [] Check if Archaeological Form Completed

RESEARCH METHODS (check all that apply)

- [] FMSF record search (sites/surveys) [] library research [] building permits [] Sanborn maps
[] FL State Archives/photo collection [] city directory [] occupant/owner interview [] plat maps
[] property appraiser / tax records [] newspaper files [] neighbor interview [] Public Lands Survey (DEP)
[] cultural resource survey (CRAS) [] historic photos [] interior inspection [] HABS/HAER record search
[] other methods (describe) FSFP, TAX

Bibliographic References (give FMSF manuscript # if relevant, use continuation sheet if needed)

OPINION OF RESOURCE SIGNIFICANCE

Appears to meet the criteria for National Register listing individually? [] yes [x] no [] insufficient information
Appears to meet the criteria for National Register listing as part of a district? [x] yes [] no [] insufficient information
Explanation of Evaluation (required, whether significant or not; use separate sheet if needed) HOUSE RETAINS ENOUGH HISTORIC FABRIC TO BE CONTRIBUTING TO A DISTRICT.

Area(s) of Historical Significance (see National Register Bulletin 15, p. 8 for categories: e.g. "architecture", "ethnic heritage", "community planning & development", etc.)

- 1. Community planning & development 3. 5.
2. 4. 6.

DOCUMENTATION

Accessible Documentation Not Filed with the Site File - including field notes, analysis notes, photos, plans and other important documents

- 1) Document type Maintaining organization
Document description File or accession #'s
2) Document type Maintaining organization
Document description File or accession #'s

RECORDER INFORMATION

Recorder Name ANDERSON SHERRY Affiliation Other
Recorder Contact Information 22 WEST BRYAN ST. #139, SAVANNAH, GA 31401
(address / phone / fax / e-mail)

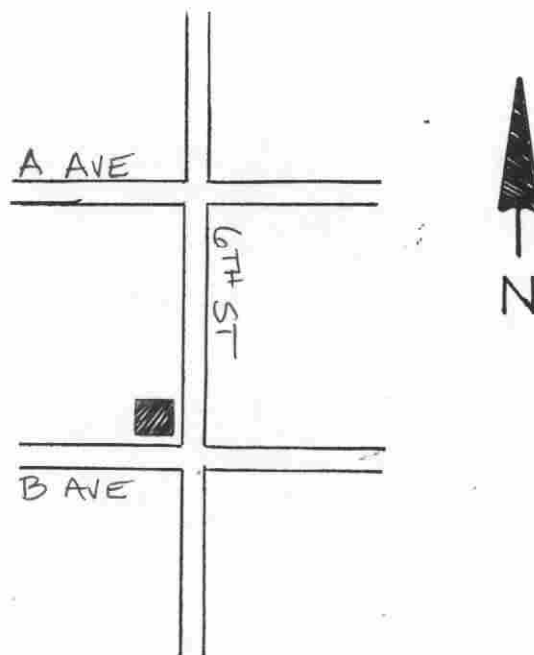
Required Attachments

- 1 USGS 7.5' MAP WITH STRUCTURE LOCATION PINPOINTED IN RED
2 LARGE SCALE STREET, PLAT OR PARCEL MAP (available from most property appraiser web sites)
3 PHOTO OF MAIN FACADE, ARCHIVAL B&W PRINT OR DIGITAL IMAGE FILE
If submitting an image file, it must be included on disk or CD AND in hard copy format (plain paper is acceptable). Digital image must be at least 1600 x 1200 pixels, 24-bit color, jpeg or tiff.

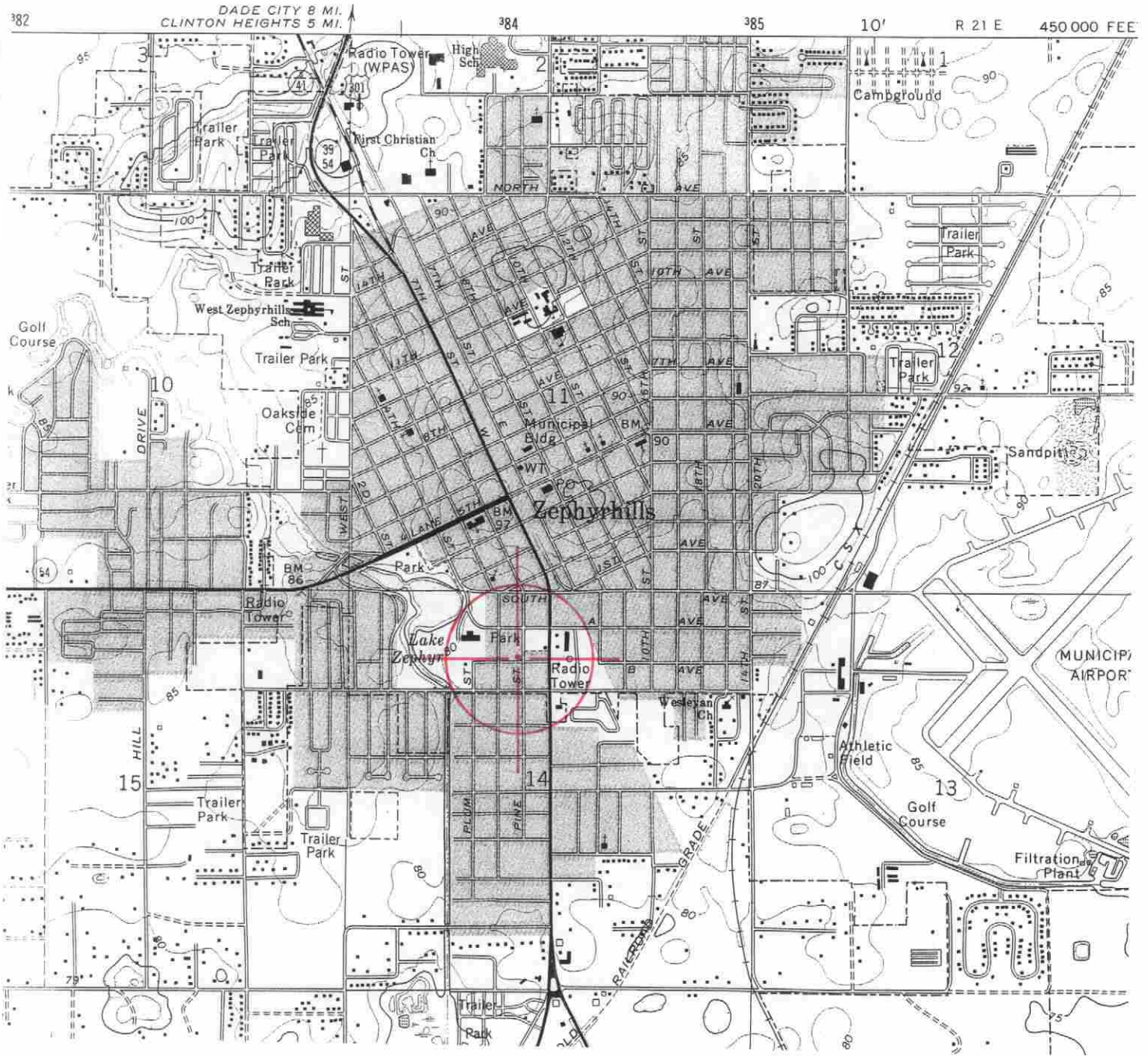
Photograph




Map



USGS Map



SCALE 1:24 000



CONTOUR INTERVAL 5 FEET
NATIONAL GEODETIC VERTICAL DATUM OF 1929

ZEPHYRHILLS, FLA.
28082-B2-TF-024

1975
PHOTOREVISED 1987
MINOR REVISION 1993

Original
 Update



HISTORICAL STRUCTURE FORM

FLORIDA MASTER SITE FILE

Version 4.0 1/07

Site #8 PA926
Field Date 6 / 24 / 10
Form Date 7 / 2 / 10
Recorder # 80

Shaded Fields represent the minimum acceptable level of documentation.
Consult the *Guide to Historical Structure Forms* for detailed instructions.

Site Name(s) (address if none) 4821 6th Street Multiple Listing (DHR only) _____
Survey Project Name State Road 41 (U.S. 301) from S.R. 39 to south of C.R. 54, Pasco County Survey # (DHR only) _____
National Register Category (please check one) building structure district site object
Ownership: private-profit private-nonprofit private-individual private-nonspecific city county state federal Native American foreign unknown

LOCATION & MAPPING

Address (include N,S,E,W; #; St., Ave., etc.) 4821 6th Street
Cross Streets (nearest / between) _____
USGS 7.5' Map Name & Date Zephyrhills 1975, PR 1987 Plat or Other Map _____
City / Town (within 3 miles) Zephyrhills In City Limits? yes no unknown County Pasco
Township 26S Range 21E Section 14 ¼ section: NW SW SE NE Irregular-name: _____
Tax Parcel # 14-26-21-0010-01500-0080 Landgrant _____
Subdivision Name _____ Block _____ Lot _____
UTM: Zone 16 17 Easting 384107 0 Northing 3122984 0
Other Coordinates: X: _____ Y: _____ Coordinate System & Datum _____
Name of Public Tract (e.g., park) _____

HISTORY

Construction Year: 1940 approximately year listed or earlier year listed or later
Original Use* residence From (year): original To (year): -
Current Use* residence From (year): - To (year): current
Other Use* _____ From (year): _____ To (year): _____
Moves: yes no unknown Dates _____ Original address (if moved) _____
Alterations: yes no unknown Dates 2010 Nature* removed chimney, awnings, carport
Additions: yes no unknown Dates 2010 Nature* west addition (altered)
Architect (last name first): unknown Builder (last name first): unknown
Ownership History (especially original owner, dates, profession, etc.) Garcia-Fragoso Alejandro (2007-current)

Is the Resource Affected by a Local Preservation Ordinance? yes no unknown Describe _____

DESCRIPTION

Style* Frame Vernacular Exterior Plan* irregular Number of Stories 1
Exterior Fabric(s)* asbestos shingles
Roof Type(s)* gable Roof Material(s)* composition shingles
Roof secondary strucs. (dormers etc.)* _____
Windows (types, materials, etc.)* 1, 2, 4-light awning, metal, independent and paired

Distinguishing Architectural Features (exterior or interior ornaments) _____

Ancillary Features / Outbuildings (record outbuildings, major landscape features; use continuation sheet if needed.) _____

* Consult *Guide to Historical Structure Forms* for preferred descriptions (coded fields at the Site File).

DHR USE ONLY		OFFICIAL EVALUATION	DHR USE ONLY	
NR List Date ____/____/____	SHPO – Appears to meet criteria for NR listing: <input type="checkbox"/> yes <input type="checkbox"/> no <input type="checkbox"/> insufficient info	Date ____/____/____	Init. _____	
<input type="checkbox"/> Owner Objection	KEEPER – Determined eligible: <input type="checkbox"/> yes <input type="checkbox"/> no	Date ____/____/____		
	NR Criteria for Evaluation: <input type="checkbox"/> a <input type="checkbox"/> b <input type="checkbox"/> c <input type="checkbox"/> d (see <i>National Register Bulletin 15</i> , p. 2)			

DESCRIPTION (continued)

Chimney: No. 0 Material(s) * _____
 Structural System(s) * wood frame
 Foundation: Type(s) * pier Material(s) * brick
 Main Entrance (stylistic details) wood swing on west elevation
 Porch Descriptions (types, locations, roof types, etc.) - _____

Condition (overall resource condition): excellent good fair deteriorated ruinous

Narrative Description of Resource Since this was previously recorded, the house now has an altered west addition (reduced in size); the chimney, awnings and carport have been removed

Archaeological Remains _____ Check if Archaeological Form Completed

* Consult *Guide to Historical Structure Forms* for preferred descriptions (coded fields at the Site File).

RESEARCH METHODS (check all that apply)

FMSF record search (sites/surveys) library research building permits Sanborn maps
 FL State Archives/photo collection city directory occupant/owner interview plat maps
 property appraiser / tax records newspaper files neighbor interview Public Lands Survey (DEP)
 cultural resource survey historic photos interior inspection HABS/HAER record search
 other methods (describe) _____

Bibliographic References (give FMSF manuscript # if relevant, use continuation sheet if needed) _____

OPINION OF RESOURCE SIGNIFICANCE

Appears to meet the criteria for National Register listing individually? yes no insufficient information

Appears to meet the criteria for National Register listing as part of a district? yes no insufficient information

Explanation of Evaluation (required, whether significant or not; use separate sheet if needed)

This is a typical example of the Frame Vernacular style found throughout Pasco County, and limited research revealed no significant historical associations. Furthermore, numerous alterations have compromised its architectural integrity. Therefore, 8PA926 does not appear eligible for listing in the NRHP.

Area(s) of Historical Significance (see *National Register Bulletin 15*, p. 8 for categories: e.g. "architecture", "ethnic heritage", "community planning & development", etc.)

Community Planning & Development

DOCUMENTATION

Accessible Documentation Not Filed with the Site File - including field & analysis notes, photos, plans, other important documents that are permanently accessible: For each separately maintained collection, describe (1) document type(s),* (2) maintaining organization,* (3) file or accession nos., and (4) descriptive information. _____

All notes, maps and photos on file at ACI; P10033

RECORDER INFORMATION

Recorder Name Lumang, Marielle and Elaine Lund

Recorder Contact Information (address / phone / fax / e-mail) 8110 Blaikie Ct, Suite A, Sarasota, Florida 34243; 941-379-6206; 941-379-6216; ACIFlorida@comcast.net

Recorder Affiliation Archaeological Consultants, Inc. (ACI)

Use a *Supplement for Site Forms* or other continuation sheet for descriptions that do not fit in the spaces provided.

Required Attachments

① USGS 7.5' MAP WITH STRUCTURE LOCATION PINPOINTED IN RED

② LARGE SCALE STREET, PLAT OR PARCEL MAP (available from most property appraiser web sites)

③ PHOTO OF MAIN FACADE, ARCHIVAL B&W PRINT OR DIGITAL IMAGE FILE

If submitting an image file, it must be included on disk or CD AND in hard copy format (plain paper is acceptable).

Digital image must be at least 1600 x 1200 pixels, 24-bit color, jpeg or tiff.

PHOTOGRAPH



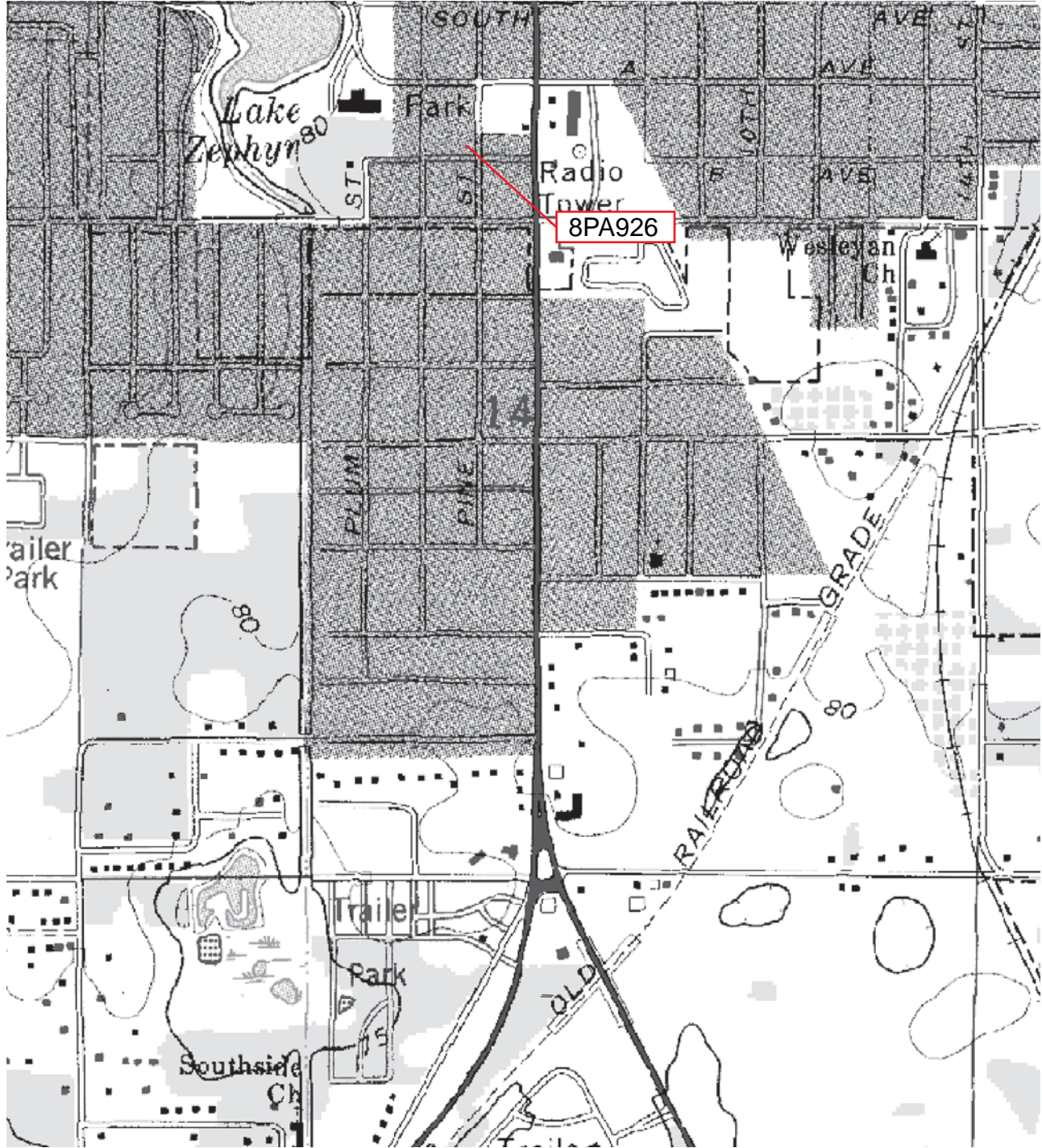
GOOGLE EARTH MAP

Zephyrhills, Florida




GIS USGS MAP

Township 26 South, Range 21 East, Section 14
Zephyrhills 1977



Original
 Update



HISTORICAL STRUCTURE FORM

FLORIDA MASTER SITE FILE

Version 4.0 1/07

Site #8 PA00927
Field Date 3-25-1999
Form Date 7-19-1999
Recorder # 248

Shaded Fields represent the minimum acceptable level of documentation.
Consult the *Guide to Historical Structure Forms* for detailed instructions.

Site Name(s) (address if none) 4839 6TH STREET Multiple Listing (DHR only) _____
Survey Project Name CITY OF ZEPHYRHILLS HISTORIC PRESERVATION SURVEY Survey # (DHR only) 5603
National Register Category (please check one) building structure district site object
Ownership: private-profit private-nonprofit private-individual private-nonspecific city county state federal Native American foreign unknown

LOCATION & MAPPING

Street Number 4839 Direction _____ Street Name 6TH Street Type Street Suffix Direction _____
Address: _____
Cross Streets (nearest / between) W SIDE OF ST, BETWEEN B & A AVE
USGS 7.5 Map Name ZEPHYRHILLS USGS Date 1993 Plat or Other Map _____
City / Town (within 3 miles) ZEPHYRHILLS In City Limits? yes no unknown County Pasco
Township 26S Range 21E Section 14 1/4 section: NW SW SE NE Irregular-name: _____
Tax Parcel # _____ Landgrant _____
Subdivision Name _____ Block _____ Lot _____
UTM Coordinates: Zone 16 17 Easting 384121 Northing 3123020
Other Coordinates: X: _____ Y: _____ Coordinate System & Datum _____
Name of Public Tract (e.g., park) _____

HISTORY

Construction Year: 1930 approximately year listed or earlier year listed or later
Original Use Private residence From (year): c1930 To (year): 1998
Current Use _____ From (year): _____ To (year): _____
Other Use _____ From (year): _____ To (year): _____
Moves: yes no unknown Date: _____ Original address _____
Alterations: yes no unknown Date: _____ Nature REPLACED SIDING
Additions: yes no unknown Date: _____ Nature REAR (W) SCREENED PORCH
Architect (last name first): _____ Builder (last name first): _____
Ownership History (especially original owner, dates, profession, etc.) _____

Is the Resource Affected by a Local Preservation Ordinance? yes no unknown Describe _____

DESCRIPTION

Style Folk Victorian, Frame Exterior Plan Rectangular Number of Stories 1
Exterior Fabric(s) 1. Vinyl 2. _____ 3. _____
Roof Type(s) 1. Gable 2. _____ 3. _____
Roof Material(s) 1. Composition shingles 2. _____ 3. _____
Roof secondary strucs. (dormers etc.) 1. _____ 2. _____
Windows (types, materials, etc.) DHS, WOOD, 1/1; AWNING, METAL, 3

Distinguishing Architectural Features (exterior or interior ornaments) _____

Ancillary Features / Outbuildings (record outbuildings, major landscape features; use continuation sheet if needed.) _____

DHR USE ONLY		OFFICIAL EVALUATION	DHR USE ONLY	
NR List Date _____	SHPO - Appears to meet criteria for NR listing: <input type="checkbox"/> yes <input type="checkbox"/> no <input type="checkbox"/> insufficient info	Date _____	Init. _____	
<input type="checkbox"/> Owner Objection	KEEPER - Determined eligible: <input type="checkbox"/> yes <input type="checkbox"/> no	Date _____		
	NR Criteria for Evaluation: <input type="checkbox"/> a <input type="checkbox"/> b <input type="checkbox"/> c <input type="checkbox"/> d (see <i>National Register Bulletin 15</i> , p. 2)			

HISTORICAL STRUCTURE FORM

Site #8 PA00927

DESCRIPTION (continued)

Chimney: No. 1 Chimney Material(s): 1. Brick 2. _____
 Structural System(s): 1. Wood frame 2. _____ 3. _____
 Foundation Type(s): 1. Piers 2. _____
 Foundation Material(s): 1. Concrete Block 2. _____
 Main Entrance (stylistic details) _____

Porch Descriptions (types, locations, roof types, etc.) Open Porches = 1 | Locations = W/SCREENED/NONHISTORIC/METAL | Roofs =
FLAT

Condition (overall resource condition): excellent good fair deteriorated ruinous

Narrative Description of Resource _____

Archaeological Remains _____ Check if Archaeological Form Completed

RESEARCH METHODS (check all that apply)

- | | | | |
|---|---|---|--|
| <input type="checkbox"/> FMSF record search (sites/surveys) | <input type="checkbox"/> library research | <input type="checkbox"/> building permits | <input type="checkbox"/> Sanborn maps |
| <input type="checkbox"/> FL State Archives/photo collection | <input type="checkbox"/> city directory | <input type="checkbox"/> occupant/owner interview | <input type="checkbox"/> plat maps |
| <input type="checkbox"/> property appraiser / tax records | <input type="checkbox"/> newspaper files | <input type="checkbox"/> neighbor interview | <input type="checkbox"/> Public Lands Survey (DEP) |
| <input type="checkbox"/> cultural resource survey (CRAS) | <input type="checkbox"/> historic photos | <input type="checkbox"/> interior inspection | <input type="checkbox"/> HABS/HAER record search |
| <input type="checkbox"/> other methods (describe) <u>FSP, TAX</u> | | | |

Bibliographic References (give FMSF manuscript # if relevant, use continuation sheet if needed) _____

OPINION OF RESOURCE SIGNIFICANCE

Appears to meet the criteria for National Register listing individually? yes no insufficient information
 Appears to meet the criteria for National Register listing as part of a district? yes no insufficient information
 Explanation of Evaluation (required, whether significant or not; use separate sheet if needed) HOUSE RETAINS ENOUGH HISTORIC FABRIC TO BE
CONTRIBUTING TO A DISTRICT.

Area(s) of Historical Significance (see National Register Bulletin 15, p. 8 for categories: e.g. "architecture", "ethnic heritage", "community planning & development", etc.)
 1. Community planning & development 3. _____ 5. _____
 2. _____ 4. _____ 6. _____

DOCUMENTATION

Accessible Documentation Not Filed with the Site File - including field notes, analysis notes, photos, plans and other important documents

1) Document type _____ Maintaining organization _____
 Document description _____ File or accession #'s _____

2) Document type _____ Maintaining organization _____
 Document description _____ File or accession #'s _____

RECORDER INFORMATION

Recorder Name ANDERSON SHERRY Affiliation Other
 Recorder Contact Information 22 WEST BRYAN ST. #139, SAVANNAH, GA 31401
 (address / phone / fax / e-mail)

Required Attachments

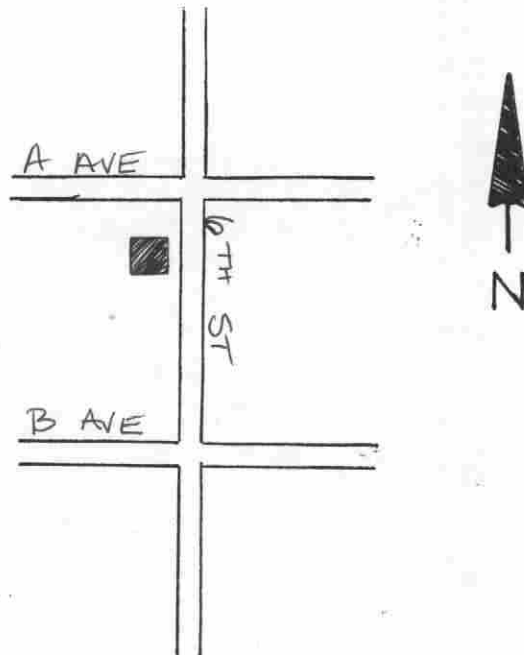
- ① USGS 7.5' MAP WITH STRUCTURE LOCATION PINPOINTED IN RED
- ② LARGE SCALE STREET, PLAT OR PARCEL MAP (available from most property appraiser web sites)
- ③ PHOTO OF MAIN FACADE, ARCHIVAL B&W PRINT OR DIGITAL IMAGE FILE

If submitting an image file, it must be included on disk or CD AND in hard copy format (plain paper is acceptable).
 Digital image must be at least 1600 x 1200 pixels, 24-bit color, jpeg or tiff.

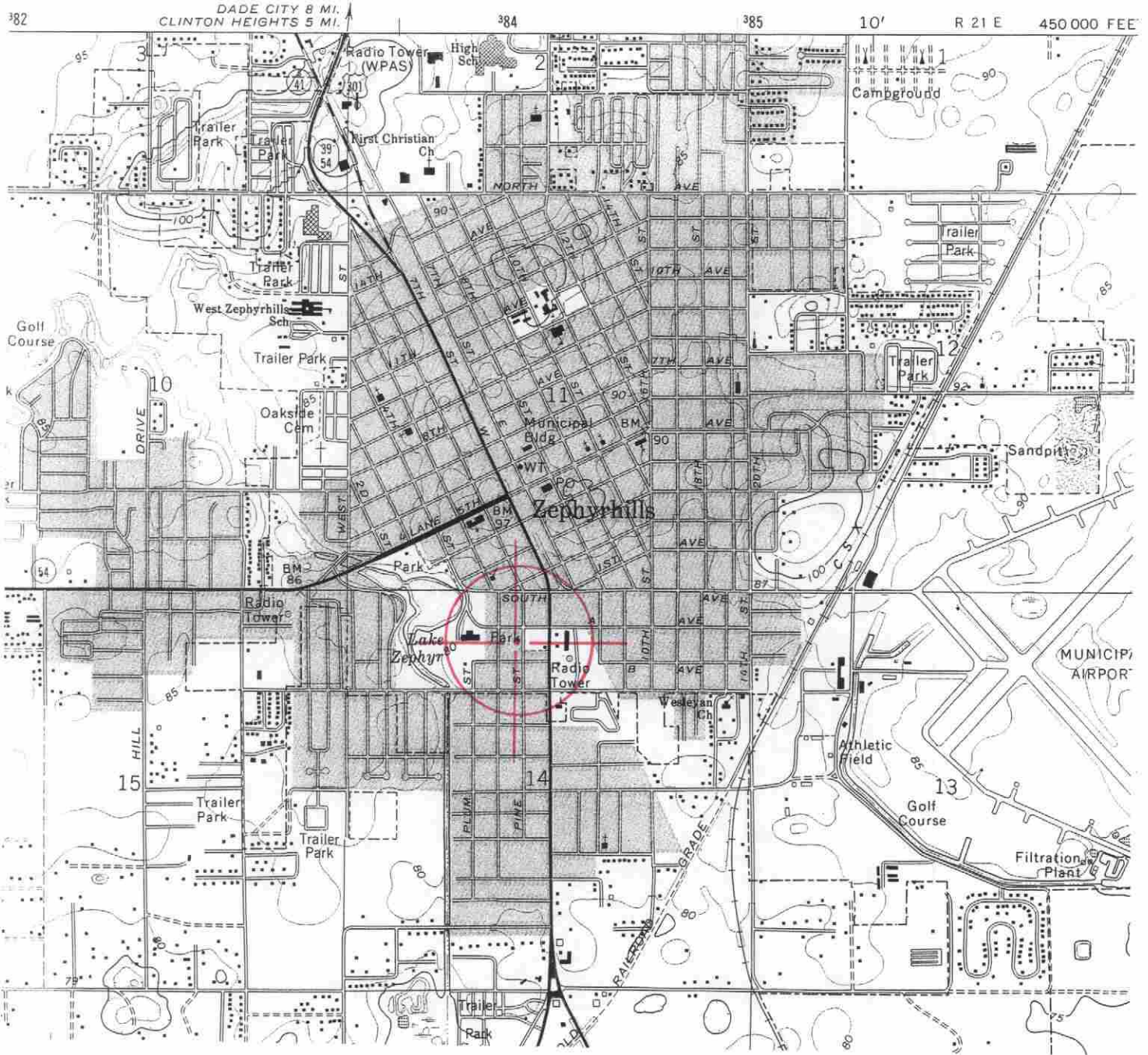
Photograph




Map



USGS Map



SCALE 1:24 000



CONTOUR INTERVAL 5 FEET
NATIONAL GEODETIC VERTICAL DATUM OF 1929

ZEPHYRHILLS, FLA.
28082-B2-TF-024

1975
PHOTOREVISED 1987
MINOR REVISION 1993

Original
 Update



HISTORICAL STRUCTURE FORM

FLORIDA MASTER SITE FILE

Version 4.0 1/07

Site #8 PA927
Field Date 6 / 24 / 10
Form Date 7 / 2 / 10
Recorder # 85

Shaded Fields represent the minimum acceptable level of documentation.
Consult the *Guide to Historical Structure Forms* for detailed instructions.

Site Name(s) (address if none) 4839 6th Street Multiple Listing (DHR only) _____
Survey Project Name State Road 41 (U.S. 301) from S.R. 39 to south of C.R. 54, Pasco County Survey # (DHR only) _____
National Register Category (please check one) building structure district site object
Ownership: private-profit private-nonprofit private-individual private-nonspecific city county state federal Native American foreign unknown

LOCATION & MAPPING

Address (include N,S,E,W; #; St., Ave., etc.) 4839 6th Street
Cross Streets (nearest / between) _____
USGS 7.5' Map Name & Date Zephyrhills 1975, PR 1987 Plat or Other Map _____
City / Town (within 3 miles) Zephyrhills In City Limits? yes no unknown County Pasco
Township 26S Range 21E Section 14 1/4 section: NW SW SE NE Irregular-name: _____
Tax Parcel # 14-26-21-0010-01500-0030 Landgrant _____
Subdivision Name _____ Block _____ Lot _____
UTM: Zone 16 17 Easting 384121 0 Northing 3123020 0
Other Coordinates: X: _____ Y: _____ Coordinate System & Datum _____
Name of Public Tract (e.g., park) _____

HISTORY

Construction Year: 1930 approximately year listed or earlier year listed or later
Original Use* residence From (year): original To (year): -
Current Use* residence From (year): - To (year): current
Other Use* _____ From (year): _____ To (year): _____
Moves: yes no unknown Dates _____ Original address (if moved) _____
Alterations: yes no unknown Dates c2000 Nature* encl W porch w/ roof line; rem. panels (metal); encl E porch
Additions: yes no unknown Dates pre-1999 Nature* W porch
Architect (last name first): _____ Builder (last name first): _____
Ownership History (especially original owner, dates, profession, etc.) Miller, Hamy and Marie (2000-current)

Is the Resource Affected by a Local Preservation Ordinance? yes no unknown Describe _____

DESCRIPTION

Style* Frame Vernacular Exterior Plan* irregular Number of Stories 1
Exterior Fabric(s)* vinyl siding
Roof Type(s)* gable Roof Material(s)* composition shingles
Roof secondary strucs. (dormers etc.)* _____
Windows (types, materials, etc.)* 1/1 DHS, wood, independent and paired, 3-light awning, metal, independent and paired

Distinguishing Architectural Features (exterior or interior ornaments) _____

Ancillary Features / Outbuildings (record outbuildings, major landscape features; use continuation sheet if needed.) _____

* Consult *Guide to Historical Structure Forms* for preferred descriptions (coded fields at the Site File).

DHR USE ONLY		OFFICIAL EVALUATION		DHR USE ONLY	
NR List Date ____/____/____	SHPO – Appears to meet criteria for NR listing: <input type="checkbox"/> yes <input type="checkbox"/> no <input type="checkbox"/> insufficient info	Date ____/____/____	Init. _____		
<input type="checkbox"/> Owner Objection	KEEPER – Determined eligible: <input type="checkbox"/> yes <input type="checkbox"/> no	Date ____/____/____			
	NR Criteria for Evaluation: <input type="checkbox"/> a <input type="checkbox"/> b <input type="checkbox"/> c <input type="checkbox"/> d (see <i>National Register Bulletin 15</i> , p. 2)				

DESCRIPTION (continued)

Chimney: No. 1 Material(s) * brick on ridge
Structural System(s) * wood frame
Foundation: Type(s) * pier Material(s) * concrete block
Main Entrance (stylistic details) on west elevation within porch
Porch Descriptions (types, locations, roof types, etc.) west, closed, hip (entry); east, closed, gable

Condition (overall resource condition): [] excellent [x] good [] fair [] deteriorated [] ruinous
Narrative Description of Resource Since it was previously recorded, this resource now has an enclosed west porch with a new roof line, an enclosed east porch, and metal panels removed.

Archaeological Remains [] Check if Archaeological Form Completed

* Consult Guide to Historical Structure Forms for preferred descriptions (coded fields at the Site File).

RESEARCH METHODS (check all that apply)

- [x] FMSF record search (sites/surveys) [x] library research [] building permits [] Sanborn maps
[] FL State Archives/photo collection [] city directory [x] occupant/owner interview [] plat maps
[x] property appraiser / tax records [] newspaper files [] neighbor interview [x] Public Lands Survey (DEP)
[x] cultural resource survey [] historic photos [] interior inspection [] HABS/HAER record search
[] other methods (describe)

Bibliographic References (give FMSF manuscript # if relevant, use continuation sheet if needed)

OPINION OF RESOURCE SIGNIFICANCE

Appears to meet the criteria for National Register listing individually? [] yes [x] no [] insufficient information
Appears to meet the criteria for National Register listing as part of a district? [] yes [x] no [] insufficient information

Explanation of Evaluation (required, whether significant or not; use separate sheet if needed)
This is a typical example of the Frame Vernacular style found throughout Pasco County, and limited research revealed no significant historical associations. Furthermore, numerous alterations and additions have compromised its architectural integrity. Therefore, 8PA927 does not appear eligible for listing in the NRHP.

Area(s) of Historical Significance (see National Register Bulletin 15, p. 8 for categories: e.g. "architecture", "ethnic heritage", "community planning & development", etc.)
Community Planning & Development

DOCUMENTATION

Accessible Documentation Not Filed with the Site File - including field & analysis notes, photos, plans, other important documents that are permanently accessible:
For each separately maintained collection, describe (1) document type(s),* (2) maintaining organization,* (3) file or accession nos., and (4) descriptive information.
All notes, maps and photos on file at ACI; P10033

RECORDER INFORMATION

Recorder Name Lumang, Marielle and Elaine Lund
Recorder Contact Information (address / phone / fax / e-mail) 8110 Blaikie Ct, Suite A, Sarasota, Florida 34243; 941-379-6206; 941-379-6216; ACIFlorida@comcast.net
Recorder Affiliation Archaeological Consultants, Inc. (ACI)

Use a Supplement for Site Forms or other continuation sheet for descriptions that do not fit in the spaces provided.

Required Attachments

- 1 USGS 7.5' MAP WITH STRUCTURE LOCATION PINPOINTED IN RED
2 LARGE SCALE STREET, PLAT OR PARCEL MAP (available from most property appraiser web sites)
3 PHOTO OF MAIN FACADE, ARCHIVAL B&W PRINT OR DIGITAL IMAGE FILE
If submitting an image file, it must be included on disk or CD AND in hard copy format (plain paper is acceptable). Digital image must be at least 1600 x 1200 pixels, 24-bit color, jpeg or tiff.

PHOTOGRAPH



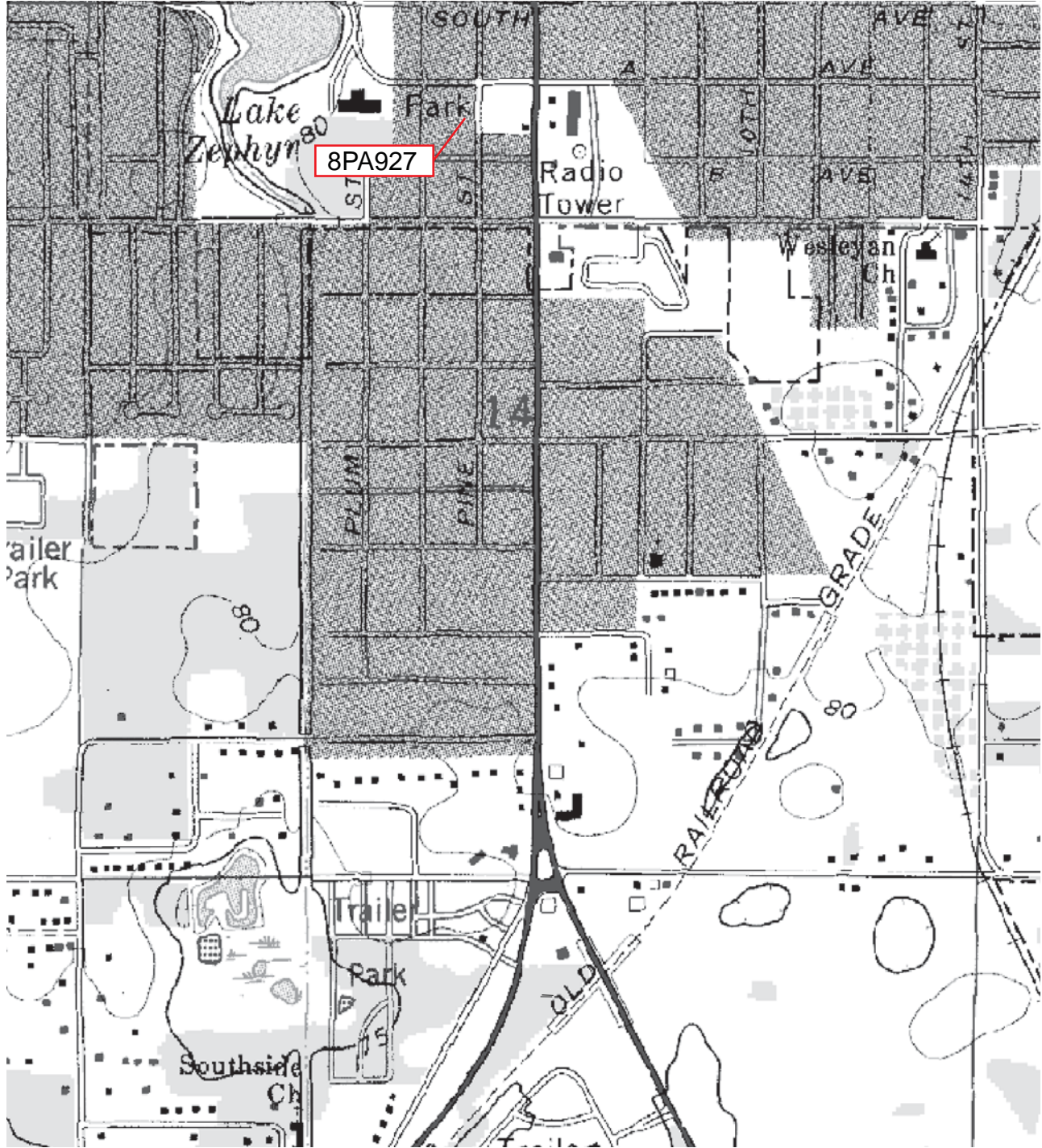
GOOGLE EARTH MAP

Zephyrhills, Florida




GIS USGS MAP

Township 26 South, Range 21 East, Section 14
Zephyrhills 1977



Original
 Update



HISTORICAL STRUCTURE FORM

FLORIDA MASTER SITE FILE

Version 4.0 1/07

Site # PA00931
Field Date 3-25-1999
Form Date 7-19-1999
Recorder # 25291

Shaded Fields represent the minimum acceptable level of documentation.
Consult the *Guide to Historical Structure Forms* for detailed instructions.

Site Name(s) (address if none) 4930 6TH STREET Multiple Listing (DHR only) _____
Survey Project Name CITY OF ZEPHYRHILLS HISTORIC PRESERVATION SURVEY Survey # (DHR only) 5603
National Register Category (please check one) building structure district site object
Ownership: private-profit private-nonprofit private-individual private-nonspecific city county state federal Native American foreign unknown

LOCATION & MAPPING

Street Number 4930 Direction _____ Street Name 6TH Street Type Street Suffix Direction _____
Address: _____
Cross Streets (nearest / between) E SIDE OF ST, BETWEEN A & SOUTH AVE
USGS 7.5 Map Name ZEPHYRHILLS USGS Date 1993 Plat or Other Map _____
City / Town (within 3 miles) ZEPHYRHILLS In City Limits? yes no unknown County Pasco
Township 26S Range 21E Section 14 1/4 section: NW SW SE NE Irregular-name: _____
Tax Parcel # _____ Landgrant _____
Subdivision Name _____ Block _____ Lot _____
UTM Coordinates: Zone 16 17 Easting 384081 Northing 3123236
Other Coordinates: X: _____ Y: _____ Coordinate System & Datum _____
Name of Public Tract (e.g., park) _____

HISTORY

Construction Year: 1915 approximately year listed or earlier year listed or later
Original Use Hotel From (year): 1960 To (year): 1998
Current Use Private residence From (year): C1915 To (year): 1960+
Other Use _____ From (year): _____ To (year): _____
Moves: yes no unknown Date: _____ Original address _____
Alterations: yes no unknown Date: _____ Nature REPLACED WINDOWS AND SIDING
Additions: yes no unknown Date: _____ Nature S&E SHED ADDITIONS; REAR (E) GABLED ADD
Architect (last name first): _____ Builder (last name first): _____
Ownership History (especially original owner, dates, profession, etc.) _____

Is the Resource Affected by a Local Preservation Ordinance? yes no unknown Describe _____

DESCRIPTION

Style Folk Victorian, Frame Exterior Plan Irregular Number of Stories 2
Exterior Fabric(s) 1. Vinyl 2. _____ 3. _____
Roof Type(s) 1. Gable 2. _____ 3. _____
Roof Material(s) 1. Composition shingles 2. _____ 3. _____
Roof secondary strucs. (dormers etc.) 1. _____ 2. _____
Windows (types, materials, etc.) AWNING, METAL, 2 AND 4; SHS, METAL, 6/6; DHS, WOOD, 2/2

Distinguishing Architectural Features (exterior or interior ornaments) _____

Ancillary Features / Outbuildings (record outbuildings, major landscape features; use continuation sheet if needed.) _____

DHR USE ONLY		OFFICIAL EVALUATION		DHR USE ONLY	
NR List Date _____	SHPO - Appears to meet criteria for NR listing: <input type="checkbox"/> yes <input type="checkbox"/> no <input type="checkbox"/> insufficient info	Date _____	Init. _____		
<input type="checkbox"/> Owner Objection	KEEPER - Determined eligible: <input type="checkbox"/> yes <input type="checkbox"/> no	Date _____			
	NR Criteria for Evaluation: <input type="checkbox"/> a <input type="checkbox"/> b <input type="checkbox"/> c <input type="checkbox"/> d (see <i>National Register Bulletin</i> 15, p. 2)				

DESCRIPTION (continued)

Chimney: No. 1 Chimney Material(s): 1. Brick 2.
Structural System(s): 1. Wood frame 2. 3.
Foundation Type(s): 1. Unknown 2.
Foundation Material(s): 1. UNSP 2. COVERED IN METAL
Main Entrance (stylistic details)

Porch Descriptions (types, locations, roof types, etc.) Open Porches = 1 | Locations = N/1 BAY/NONHISTORIC/METAL | Roofs = FLAT

Condition (overall resource condition): [] excellent [] good [x] fair [] deteriorated [] ruinous
Narrative Description of Resource HOUSE HAS A FRONT-GABLED MAIN MASS WITH FLUSH GABLED PEAK OFF N SLOPE.

Archaeological Remains [] Check if Archaeological Form Completed

RESEARCH METHODS (check all that apply)

- [] FMSF record search (sites/surveys) [] library research [] building permits [] Sanborn maps
[] FL State Archives/photo collection [] city directory [] occupant/owner interview [] plat maps
[] property appraiser / tax records [] newspaper files [] neighbor interview [] Public Lands Survey (DEP)
[] cultural resource survey (CRAS) [] historic photos [] interior inspection [] HABS/HAER record search
[] other methods (describe) FSFP, TAX

Bibliographic References (give FMSF manuscript # if relevant, use continuation sheet if needed)

OPINION OF RESOURCE SIGNIFICANCE

Appears to meet the criteria for National Register listing individually? [] yes [x] no [] insufficient information
Appears to meet the criteria for National Register listing as part of a district? [] yes [x] no [] insufficient information
Explanation of Evaluation (required, whether significant or not; use separate sheet if needed) BUILDING DOES NOT RETAIN ENOUGH HISTORIC FABRIC TO BE CONTRIBUTING TO A DISTRICT.

Area(s) of Historical Significance (see National Register Bulletin 15, p. 8 for categories: e.g. "architecture", "ethnic heritage", "community planning & development", etc.)
1. 2. 3. 4. 5. 6.

DOCUMENTATION

Accessible Documentation Not Filed with the Site File - including field notes, analysis notes, photos, plans and other important documents
1) Document type Maintaining organization
Document description File or accession #'s
2) Document type Maintaining organization
Document description File or accession #'s


RECORDER INFORMATION

Recorder Name ANDERSON SHERRY Affiliation Other
Recorder Contact Information 22 WEST BRYAN ST. #139, SAVANNAH, GA 31401
(address / phone / fax / e-mail)

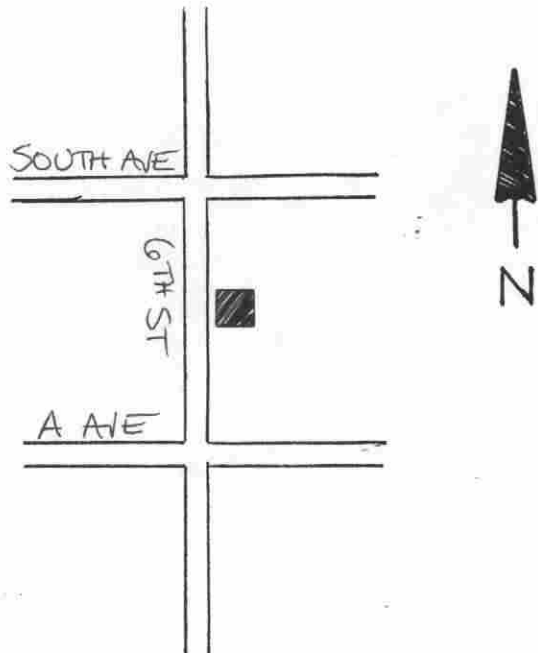
Required Attachments

- 1 USGS 7.5' MAP WITH STRUCTURE LOCATION PINPOINTED IN RED
2 LARGE SCALE STREET, PLAT OR PARCEL MAP (available from most property appraiser web sites)
3 PHOTO OF MAIN FACADE, ARCHIVAL B&W PRINT OR DIGITAL IMAGE FILE
If submitting an image file, it must be included on disk or CD AND in hard copy format (plain paper is acceptable). Digital image must be at least 1600 x 1200 pixels, 24-bit color, jpeg or tiff.

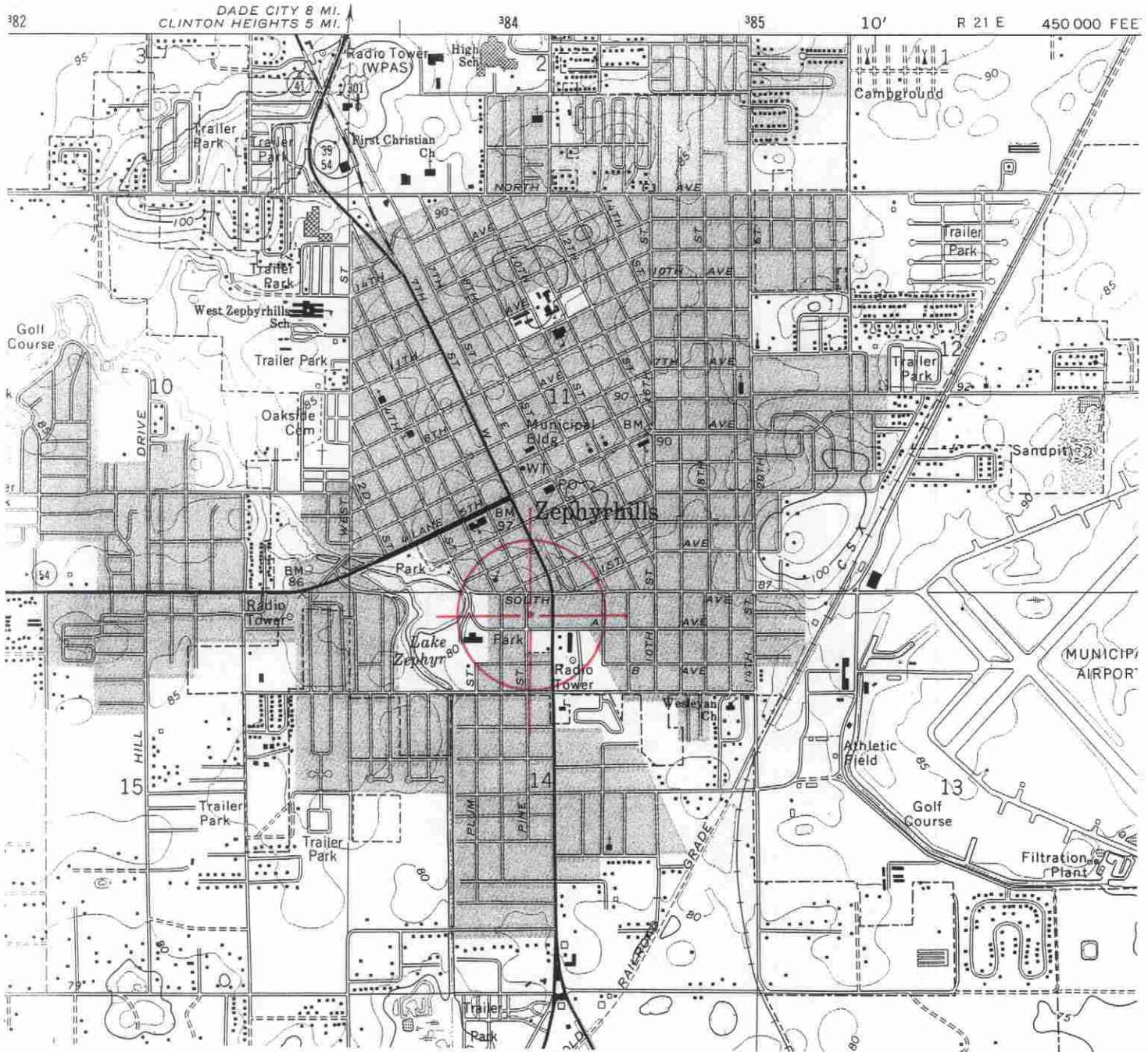
Photograph




Map



USGS Map



SCALE 1:24 000



CONTOUR INTERVAL 5 FEET
NATIONAL GEODETIC VERTICAL DATUM OF 1929

ZEPHYRHILLS, FLA.
28082-B2-TF-024

1975
PHOTOREVISED 1987
MINOR REVISION 1993

Original
 Update



HISTORICAL STRUCTURE FORM

FLORIDA MASTER SITE FILE

Version 4.0 1/07

Site #8 PA931
Field Date 6 / 24 / 10
Form Date 7 / 2 / 10
Recorder # 86

Shaded Fields represent the minimum acceptable level of documentation.
Consult the *Guide to Historical Structure Forms* for detailed instructions.

Site Name(s) (address if none) 4830 6th Street Multiple Listing (DHR only) _____
Survey Project Name State Road 41 (U.S. 301) from S.R. 39 to south of C.R. 54, Pasco County Survey # (DHR only) _____
National Register Category (please check one) building structure district site object
Ownership: private-profit private-nonprofit private-individual private-nonspecific city county state federal Native American foreign unknown

LOCATION & MAPPING

Address (include N,S,E,W; #; St., Ave., etc.) 4830 6th Street
Cross Streets (nearest / between) _____
USGS 7.5' Map Name & Date Zephyrhills 1975, PR 1987 Plat or Other Map _____
City / Town (within 3 miles) Zephyrhills In City Limits? yes no unknown County Pasco
Township 26S Range 21E Section 14 ¼ section: NW SW SE NE Irregular-name: _____
Tax Parcel # 14-26-21-0010-00900-0130 Landgrant _____
Subdivision Name _____ Block _____ Lot _____
UTM: Zone 16 17 Easting 384081 0 Northing 3123236 0
Other Coordinates: X: _____ Y: _____ Coordinate System & Datum _____
Name of Public Tract (e.g., park) _____

HISTORY

Construction Year: 1915 approximately year listed or earlier year listed or later
Original Use* hotel From (year): c1960 To (year): c1998
Current Use* commercial From (year): unknown To (year): current
Other Use* residence From (year): original To (year): c1960
Moves: yes no unknown Dates _____ Original address (if moved) _____
Alterations: yes no unknown Dates c2000 Nature* replaced doors (2nd floor); replaced windows (6/6)
Additions: yes no unknown Dates pre-1999; c2005 Nature* north open porch with shed roof; north porch addition and stairs
Architect (last name first): unknown Builder (last name first): unknown
Ownership History (especially original owner, dates, profession, etc.) Harrison, Gay (1984-current)

Is the Resource Affected by a Local Preservation Ordinance? yes no unknown Describe _____

DESCRIPTION

Style* Frame Vernacular Exterior Plan* irregular Number of Stories 2
Exterior Fabric(s)* vinyl siding
Roof Type(s)* gable Roof Material(s)* composition shingles
Roof secondary strucs. (dormers etc.)* _____
Windows (types, materials, etc.)* 6/6 SHS, vinyl, independent

Distinguishing Architectural Features (exterior or interior ornaments) _____

Ancillary Features / Outbuildings (record outbuildings, major landscape features; use continuation sheet if needed.) _____

* Consult *Guide to Historical Structure Forms* for preferred descriptions (coded fields at the Site File).

DHR USE ONLY		OFFICIAL EVALUATION		DHR USE ONLY	
NR List Date ____/____/____	SHPO – Appears to meet criteria for NR listing: <input type="checkbox"/> yes <input type="checkbox"/> no <input type="checkbox"/> insufficient info	Date ____/____/____	Init. _____		
<input type="checkbox"/> Owner Objection	KEEPER – Determined eligible: <input type="checkbox"/> yes <input type="checkbox"/> no	Date ____/____/____			
	NR Criteria for Evaluation: <input type="checkbox"/> a <input type="checkbox"/> b <input type="checkbox"/> c <input type="checkbox"/> d (see <i>National Register Bulletin 15</i> , p. 2)				

DESCRIPTION (continued)

Chimney: No. 1 Material(s) * brick, on ridge
Structural System(s) * wood frame
Foundation: Type(s) * unknown Material(s) *
Main Entrance (stylistic details) -
Porch Descriptions (types, locations, roof types, etc.) north, closed, hip

Condition (overall resource condition): [] excellent [x] good [] fair [] deteriorated [] ruinous
Narrative Description of Resource Since it was previously recorded, this resource now has replacement doors and windows and an external set of stairs and north porch

Archaeological Remains [] Check if Archaeological Form Completed

* Consult Guide to Historical Structure Forms for preferred descriptions (coded fields at the Site File).

RESEARCH METHODS (check all that apply)

- [x] FMSF record search (sites/surveys) [x] library research [] building permits [] Sanborn maps
[] FL State Archives/photo collection [] city directory [] occupant/owner interview [] plat maps
[x] property appraiser / tax records [] newspaper files [] neighbor interview [x] Public Lands Survey (DEP)
[x] cultural resource survey [] historic photos [] interior inspection [] HABS/HAER record search
[] other methods (describe)

Bibliographic References (give FMSF manuscript # if relevant, use continuation sheet if needed)

OPINION OF RESOURCE SIGNIFICANCE

Appears to meet the criteria for National Register listing individually? [] yes [x] no [] insufficient information
Appears to meet the criteria for National Register listing as part of a district? [] yes [x] no [] insufficient information

Explanation of Evaluation (required, whether significant or not; use separate sheet if needed)
This is a typical example of the Frame Vernacular style found throughout Pasco County, and limited research revealed no significant historical associations. Furthermore, numerous alterations and additions have compromised its architectural integrity. Therefore, 8PA931 does not appear eligible for listing in the NRHP.

Area(s) of Historical Significance (see National Register Bulletin 15, p. 8 for categories: e.g. "architecture", "ethnic heritage", "community planning & development", etc.)
Community Planning & Development

DOCUMENTATION

Accessible Documentation Not Filed with the Site File - including field & analysis notes, photos, plans, other important documents that are permanently accessible:
For each separately maintained collection, describe (1) document type(s),* (2) maintaining organization,* (3) file or accession nos., and (4) descriptive information.
All notes, maps and photos on file at ACI; P10033

RECORDER INFORMATION

Recorder Name Lumang, Marielle and Elaine Lund
Recorder Contact Information (address / phone / fax / e-mail) 8110 Blaikie Ct, Suite A, Sarasota, Florida 34243; 941-379-6206; 941-379-6216; ACIFlorida@comcast.net
Recorder Affiliation Archaeological Consultants, Inc. (ACI)

Use a Supplement for Site Forms or other continuation sheet for descriptions that do not fit in the spaces provided.

Required Attachments
1 USGS 7.5' MAP WITH STRUCTURE LOCATION PINPOINTED IN RED
2 LARGE SCALE STREET, PLAT OR PARCEL MAP (available from most property appraiser web sites)
3 PHOTO OF MAIN FACADE, ARCHIVAL B&W PRINT OR DIGITAL IMAGE FILE
If submitting an image file, it must be included on disk or CD AND in hard copy format (plain paper is acceptable). Digital image must be at least 1600 x 1200 pixels, 24-bit color, jpeg or tiff.

PHOTOGRAPH



GOOGLE EARTH MAP

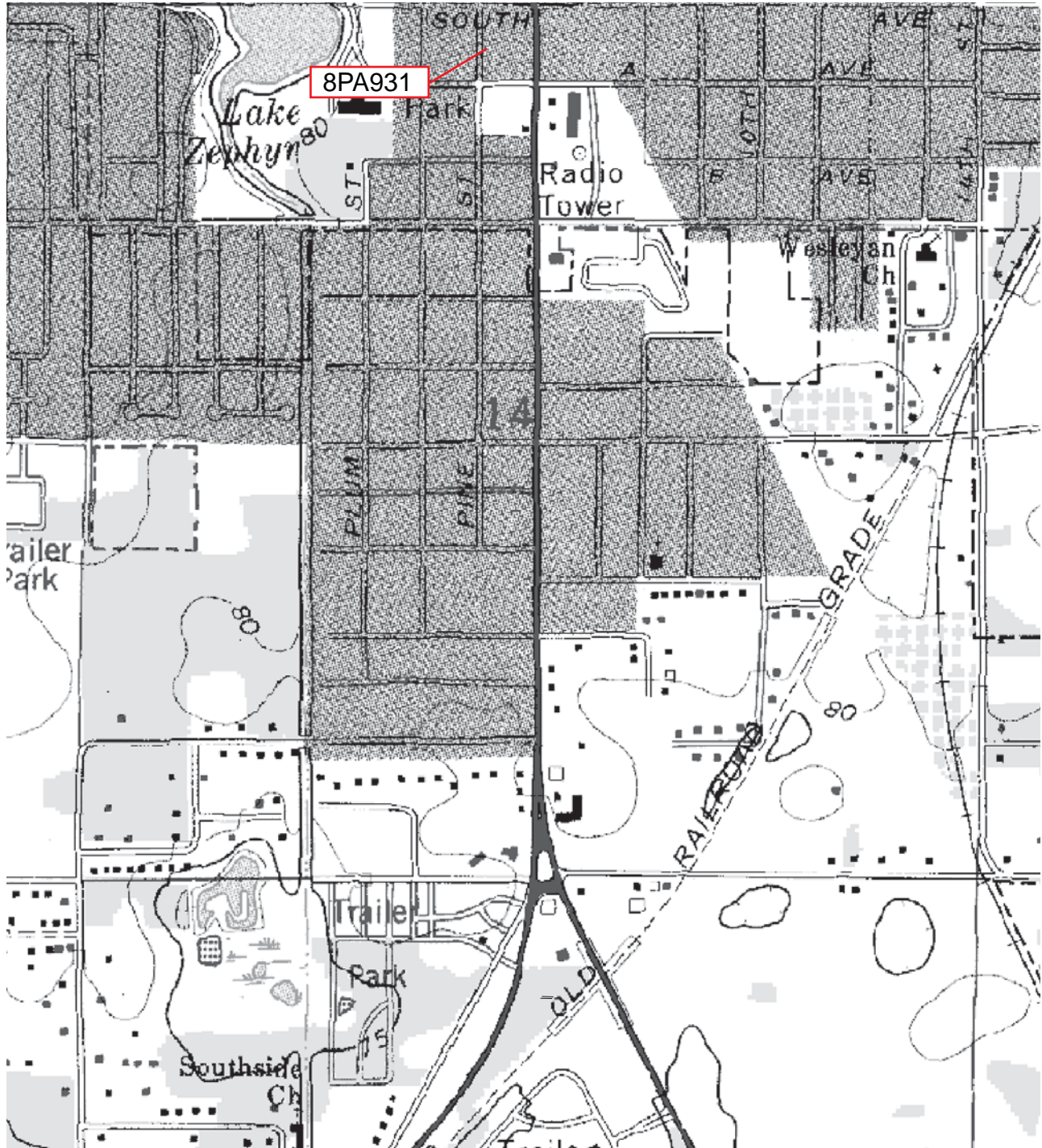
Zephyrhills, Florida



0 60 meters

GIS USGS MAP

Township 26 South, Range 21 East, Section 14
Zephyrhills 1977



Original
 Update



HISTORICAL STRUCTURE FORM

FLORIDA MASTER SITE FILE

Version 4.0 1/07

Site #8 PA2737
Field Date 6 / 24 / 10
Form Date 7 / 2 / 10
Recorder # 127

Shaded Fields represent the minimum acceptable level of documentation.
Consult the *Guide to Historical Structure Forms* for detailed instructions.

Site Name(s) (address if none) Gun Shop, 4932 Gall Blvd. Multiple Listing (DHR only) _____
Survey Project Name State Road 41 (U.S. 301) from S.R. 39 to south of C.R. 54, Pasco County Survey # (DHR only) _____
National Register Category (please check one) building structure district site object
Ownership: private-profit private-nonprofit private-individual private-nonspecific city county state federal Native American foreign unknown

LOCATION & MAPPING

Address (include N,S,E,W; #; St., Ave., etc.) 4932 Gall Blvd.
Cross Streets (nearest / between) _____
USGS 7.5' Map Name & Date Zephyrhills 1975, PR 1987 Plat or Other Map _____
City / Town (within 3 miles) Zephyrhills In City Limits? yes no unknown County Pasco
Township 26S Range 21E Section 14 ¼ section: NW SW SE NE Irregular-name: _____
Tax Parcel # 14-26-21-0010-00800-0120 Landgrant _____
Subdivision Name _____ Block _____ Lot _____
UTM: Zone 16 17 Easting 384225 0 Northing 3123180 0
Other Coordinates: X: _____ Y: _____ Coordinate System & Datum _____
Name of Public Tract (e.g., park) _____

HISTORY

Construction Year: 1956 approximately year listed or earlier year listed or later
Original Use* commercial From (year): original To (year): -
Current Use* commercial From (year): - To (year): current
Other Use* _____ From (year): _____ To (year): _____
Moves: yes no unknown Dates _____ Original address (if moved) _____
Alterations: yes no unknown Dates 1980 Nature* filled-in garage
Additions: yes no unknown Dates 1980 Nature* south addition, east addition
Architect (last name first): unknown Builder (last name first): unknown
Ownership History (especially original owner, dates, profession, etc.) Lee, David and Cheryl (2005)

Is the Resource Affected by a Local Preservation Ordinance? yes no unknown Describe _____

DESCRIPTION

Style* Masonry Vernacular Exterior Plan* irregular Number of Stories 1
Exterior Fabric(s)* concrete block, corrugated metal
Roof Type(s)* gable; shed Roof Material(s)* 5-V crimp; corrugated metal
Roof secondary strucs. (dormers etc.)* _____
Windows (types, materials, etc.)* 2/2 SHS, metal, independent; 1-light fixed, metal, independent
Distinguishing Architectural Features (exterior or interior ornaments) weatherboard in gables; gable vent
Ancillary Features / Outbuildings (record outbuildings, major landscape features; use continuation sheet if needed.) _____

* Consult *Guide to Historical Structure Forms* for preferred descriptions (coded fields at the Site File).

DHR USE ONLY		OFFICIAL EVALUATION	DHR USE ONLY	
NR List Date ____/____/____	SHPO – Appears to meet criteria for NR listing: <input type="checkbox"/> yes <input type="checkbox"/> no <input type="checkbox"/> insufficient info	Date ____/____/____	Init. _____	
<input type="checkbox"/> Owner Objection	KEEPER – Determined eligible: <input type="checkbox"/> yes <input type="checkbox"/> no	Date ____/____/____		
	NR Criteria for Evaluation: <input type="checkbox"/> a <input type="checkbox"/> b <input type="checkbox"/> c <input type="checkbox"/> d (see <i>National Register Bulletin 15</i> , p. 2)			

DESCRIPTION (continued)

Chimney: No. 0 Material(s) * _____
 Structural System(s) * concrete block
 Foundation: Type(s) * slab Material(s) * poured concrete
 Main Entrance (stylistic details) 1-light commercial swing door on W elevation
 Porch Descriptions (types, locations, roof types, etc.) -

Condition (overall resource condition): excellent good fair deteriorated ruinous

Narrative Description of Resource _____

Archaeological Remains _____ Check if Archaeological Form Completed

* Consult *Guide to Historical Structure Forms* for preferred descriptions (coded fields at the Site File).

RESEARCH METHODS (check all that apply)

FMSF record search (sites/surveys) library research building permits Sanborn maps
 FL State Archives/photo collection city directory occupant/owner interview plat maps
 property appraiser / tax records newspaper files neighbor interview Public Lands Survey (DEP)
 cultural resource survey historic photos interior inspection HABS/HAER record search
 other methods (describe) _____

Bibliographic References (give FMSF manuscript # if relevant, use continuation sheet if needed) _____

OPINION OF RESOURCE SIGNIFICANCE

Appears to meet the criteria for National Register listing individually? yes no insufficient information

Appears to meet the criteria for National Register listing as part of a district? yes no insufficient information

Explanation of Evaluation (required, whether significant or not; use separate sheet if needed)

This is a typical example of the Masonry Vernacular style found throughout Pasco County, and limited research revealed no significant historical associations. Furthermore, numerous alterations and additions have compromised its architectural integrity. Therefore, 8PA2737 does not appear eligible for listing in the NRHP.

Area(s) of Historical Significance (see *National Register Bulletin 15*, p. 8 for categories: e.g. "architecture", "ethnic heritage", "community planning & development", etc.)
Community Planning & Development

DOCUMENTATION

Accessible Documentation Not Filed with the Site File - including field & analysis notes, photos, plans, other important documents that are permanently accessible:
 For each separately maintained collection, describe (1) document type(s),* (2) maintaining organization,* (3) file or accession nos., and (4) descriptive information. _____

All notes, maps and photos on file at ACI; P10033

RECORDER INFORMATION

Recorder Name Lumang, Marielle and Elaine Lund

Recorder Contact Information (address / phone / fax / e-mail) 8110 Blaikie Ct, Suite A, Sarasota, Florida 34243; 941-379-6206; 941-379-6216; ACIFlorida@comcast.net

Recorder Affiliation Archaeological Consultants, Inc. (ACI)

Use a *Supplement for Site Forms* or other continuation sheet for descriptions that do not fit in the spaces provided.

Required Attachments

❶ USGS 7.5' MAP WITH STRUCTURE LOCATION PINPOINTED IN RED

❷ LARGE SCALE STREET, PLAT OR PARCEL MAP (available from most property appraiser web sites)

❸ PHOTO OF MAIN FACADE, ARCHIVAL B&W PRINT OR DIGITAL IMAGE FILE

If submitting an image file, it must be included on disk or CD AND in hard copy format (plain paper is acceptable).

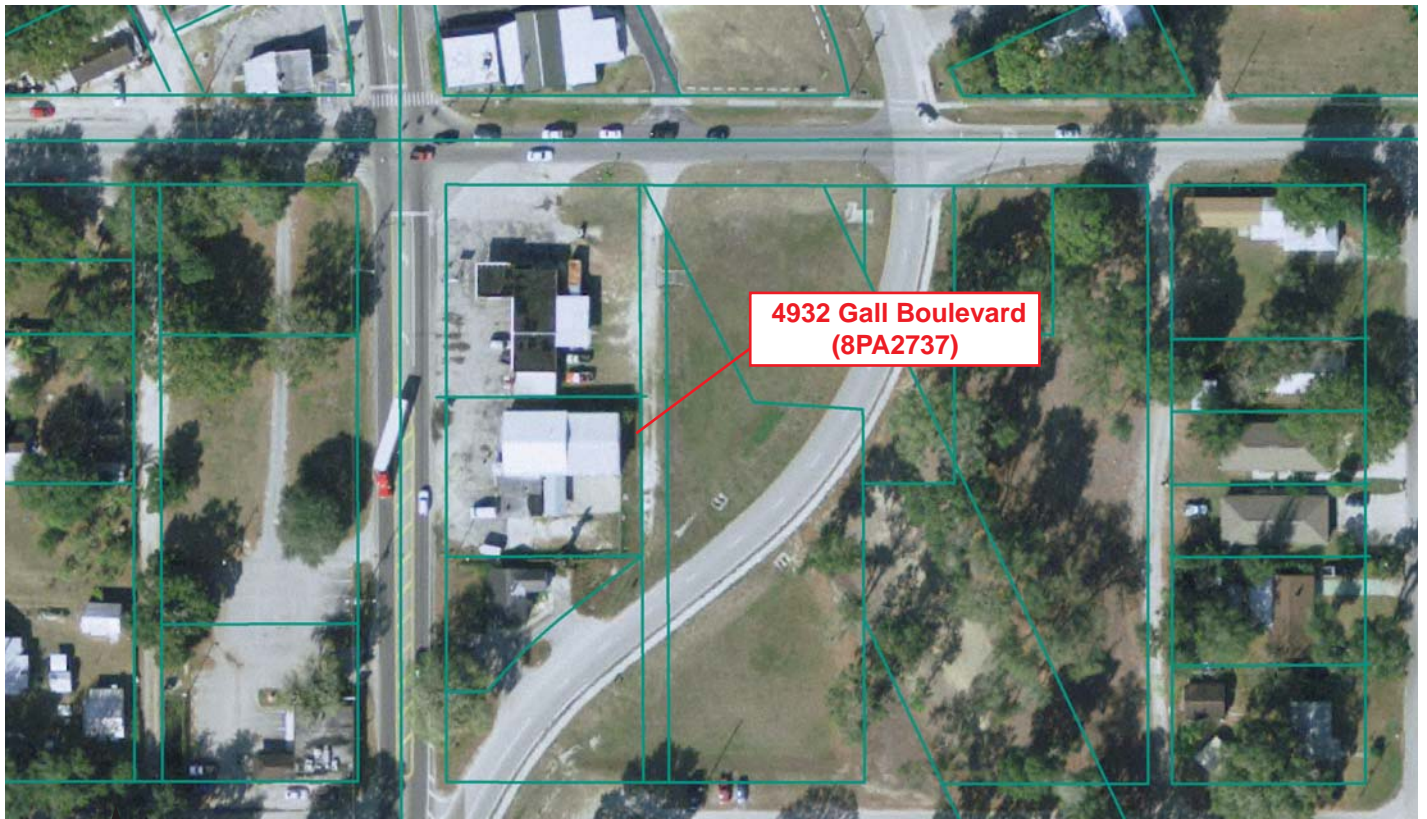
Digital image must be at least 1600 x 1200 pixels, 24-bit color, jpeg or tiff.

PHOTOGRAPH



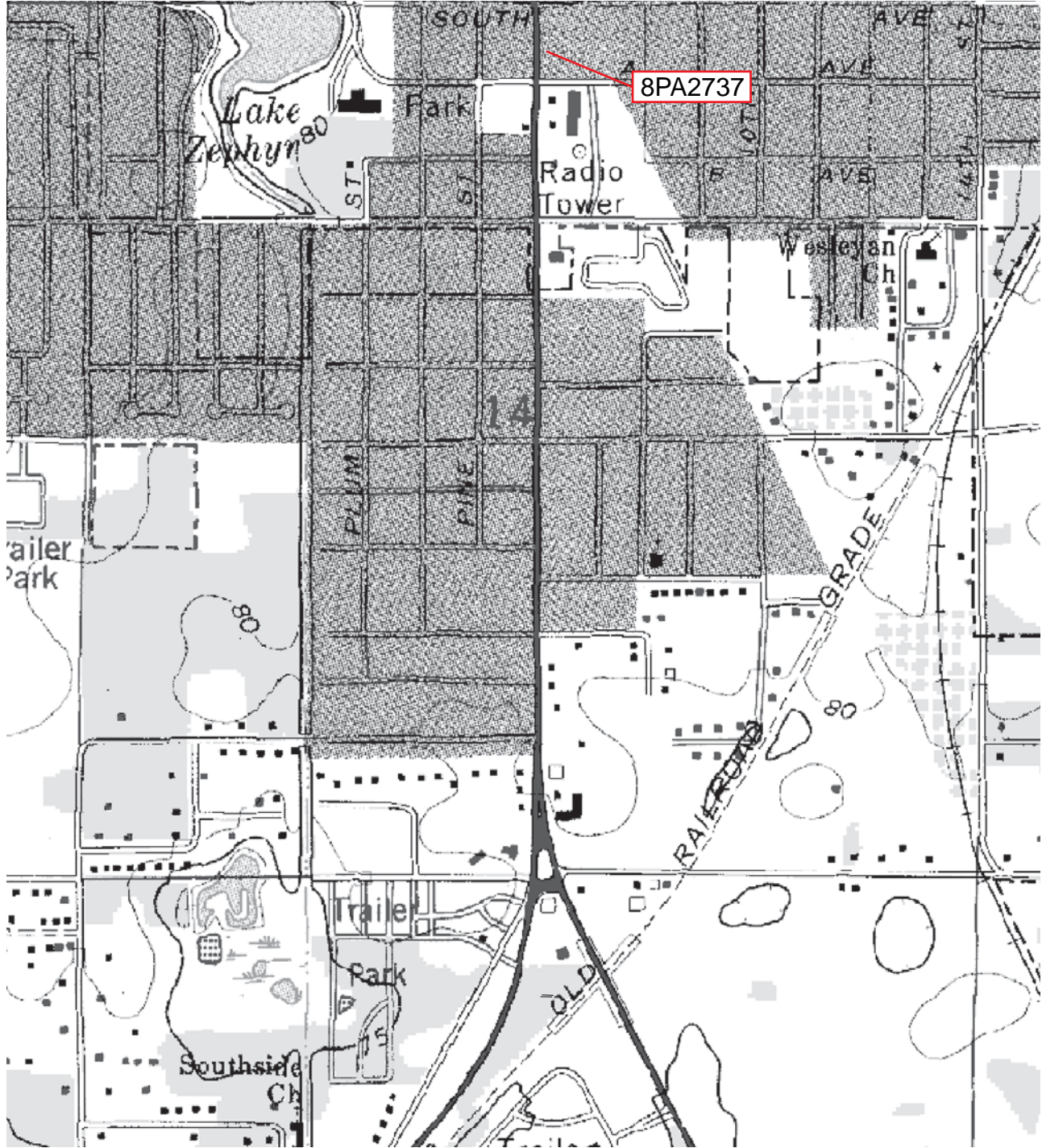
GOOGLE EARTH MAP

Zephyrhills, Florida



GIS USGS MAP

Township 26 South, Range 21 East, Section 14
Zephyrhills 1977



Original
 Update



HISTORICAL STRUCTURE FORM

FLORIDA MASTER SITE FILE

Version 4.0 1/07

Site #8 PA2738
Field Date 6 / 24 / 10
Form Date 7 / 2 / 10
Recorder # 128

Shaded Fields represent the minimum acceptable level of documentation.
Consult the *Guide to Historical Structure Forms* for detailed instructions.

Site Name(s) (address if none) Muffler City, 4946 Gall Blvd. Multiple Listing (DHR only) _____
Survey Project Name State Road 41 (U.S. 301) from S.R. 39 to south of C.R. 54, Pasco County Survey # (DHR only) _____
National Register Category (please check one) building structure district site object
Ownership: private-profit private-nonprofit private-individual private-nonspecific city county state federal Native American foreign unknown

LOCATION & MAPPING

Address (include N,S,E,W; #; St., Ave., etc.) 4946 Gall Blvd.
Cross Streets (nearest / between) _____
USGS 7.5' Map Name & Date Zephyrhills 1975, PR 1987 Plat or Other Map _____
City / Town (within 3 miles) Zephyrhills In City Limits? yes no unknown County Pasco
Township 26S Range 21E Section 14 1/4 section: NW SW SE NE Irregular-name: _____
Tax Parcel # 14-26-21-0010-00800-0140 Landgrant _____
Subdivision Name _____ Block _____ Lot _____
UTM: Zone 16 17 Easting 384225 0 Northing 3123222 0
Other Coordinates: X: _____ Y: _____ Coordinate System & Datum _____
Name of Public Tract (e.g., park) _____

HISTORY

Construction Year: 1959 approximately year listed or earlier year listed or later
Original Use* commercial From (year): original To (year): -
Current Use* commercial From (year): - To (year): current
Other Use* _____ From (year): _____ To (year): _____
Moves: yes no unknown Dates _____ Original address (if moved) _____
Alterations: yes no unknown Dates _____ Nature* _____
Additions: yes no unknown Dates 1980 Nature* south shed addition
Architect (last name first): unknown Builder (last name first): unknown
Ownership History (especially original owner, dates, profession, etc.) Auto Air Muffler and Brake City (2005-current)

Is the Resource Affected by a Local Preservation Ordinance? yes no unknown Describe _____

DESCRIPTION

Style* Commercial Exterior Plan* irregular Number of Stories 1
Exterior Fabric(s) * concrete block; stucco; field stone veneer
Roof Type(s) * flat; shed Roof Material(s) * built-up; commercial metal
Roof secondary strucs. (dormers etc.) * _____
Windows (types, materials, etc.) * 1-light storefront, metal, ribbon (3)

Distinguishing Architectural Features (exterior or interior ornaments) statue; carport; garage bays

Ancillary Features / Outbuildings (record outbuildings, major landscape features; use continuation sheet if needed.) _____

* Consult *Guide to Historical Structure Forms* for preferred descriptions (coded fields at the Site File).

DHR USE ONLY		OFFICIAL EVALUATION		DHR USE ONLY	
NR List Date ____/____/____	SHPO – Appears to meet criteria for NR listing: <input type="checkbox"/> yes <input type="checkbox"/> no <input type="checkbox"/> insufficient info	Date ____/____/____	Init. _____		
<input type="checkbox"/> Owner Objection	KEEPER – Determined eligible: <input type="checkbox"/> yes <input type="checkbox"/> no	Date ____/____/____			
	NR Criteria for Evaluation: <input type="checkbox"/> a <input type="checkbox"/> b <input type="checkbox"/> c <input type="checkbox"/> d (see <i>National Register Bulletin</i> 15, p. 2)				

DESCRIPTION (continued)

Chimney: No. 0 Material(s) * _____Structural System(s) * concrete blockFoundation: Type(s) * slab Material(s) * poured concreteMain Entrance (stylistic details) obscured

Porch Descriptions (types, locations, roof types, etc.) _____

Condition (overall resource condition): excellent good fair deteriorated ruinous

Narrative Description of Resource _____

Archaeological Remains _____ Check if Archaeological Form Completed* Consult *Guide to Historical Structure Forms* for preferred descriptions (coded fields at the Site File).

RESEARCH METHODS (check all that apply)

- | | | | |
|--|--|---|---|
| <input checked="" type="checkbox"/> FMSF record search (sites/surveys) | <input checked="" type="checkbox"/> library research | <input type="checkbox"/> building permits | <input type="checkbox"/> Sanborn maps |
| <input type="checkbox"/> FL State Archives/photo collection | <input type="checkbox"/> city directory | <input type="checkbox"/> occupant/owner interview | <input type="checkbox"/> plat maps |
| <input checked="" type="checkbox"/> property appraiser / tax records | <input type="checkbox"/> newspaper files | <input type="checkbox"/> neighbor interview | <input checked="" type="checkbox"/> Public Lands Survey (DEP) |
| <input checked="" type="checkbox"/> cultural resource survey | <input type="checkbox"/> historic photos | <input type="checkbox"/> interior inspection | <input type="checkbox"/> HABS/HAER record search |
| <input type="checkbox"/> other methods (describe) _____ | | | |

Bibliographic References (give FMSF manuscript # if relevant, use continuation sheet if needed) _____

OPINION OF RESOURCE SIGNIFICANCE

Appears to meet the criteria for National Register listing individually? yes no insufficient informationAppears to meet the criteria for National Register listing as part of a district? yes no insufficient information

Explanation of Evaluation (required, whether significant or not; use separate sheet if needed)

This is a typical example of the Commercial style found throughout Pasco County, and limited research revealed no significant historical associations. Therefore, 8PA2738 does not appear eligible for listing in the NRHP.Area(s) of Historical Significance (see *National Register Bulletin 15*, p. 8 for categories: e.g. "architecture", "ethnic heritage", "community planning & development", etc.)Community Planning & Development

DOCUMENTATION

Accessible Documentation Not Filed with the Site File - including field & analysis notes, photos, plans, other important documents that are permanently accessible:

For each separately maintained collection, describe (1) document type(s),* (2) maintaining organization,* (3) file or accession nos., and (4) descriptive information. _____

All notes, maps and photos on file at ACI; P10033

RECORDER INFORMATION

Recorder Name Lumang, Marielle and Elaine LundRecorder Contact Information (address / phone / fax / e-mail) 8110 Blaikie Ct, Suite A, Sarasota, Florida 34243; 941-379-6206; 941-379-6216; ACIFlorida@comcast.netRecorder Affiliation Archaeological Consultants, Inc. (ACI)Use a *Supplement for Site Forms* or other continuation sheet for descriptions that do not fit in the spaces provided.

Required Attachments

① USGS 7.5' MAP WITH STRUCTURE LOCATION PINPOINTED IN RED

② LARGE SCALE STREET, PLAT OR PARCEL MAP (available from most property appraiser web sites)

③ PHOTO OF MAIN FACADE, ARCHIVAL B&W PRINT OR DIGITAL IMAGE FILE

If submitting an image file, it must be included on disk or CD AND in hard copy format (plain paper is acceptable).

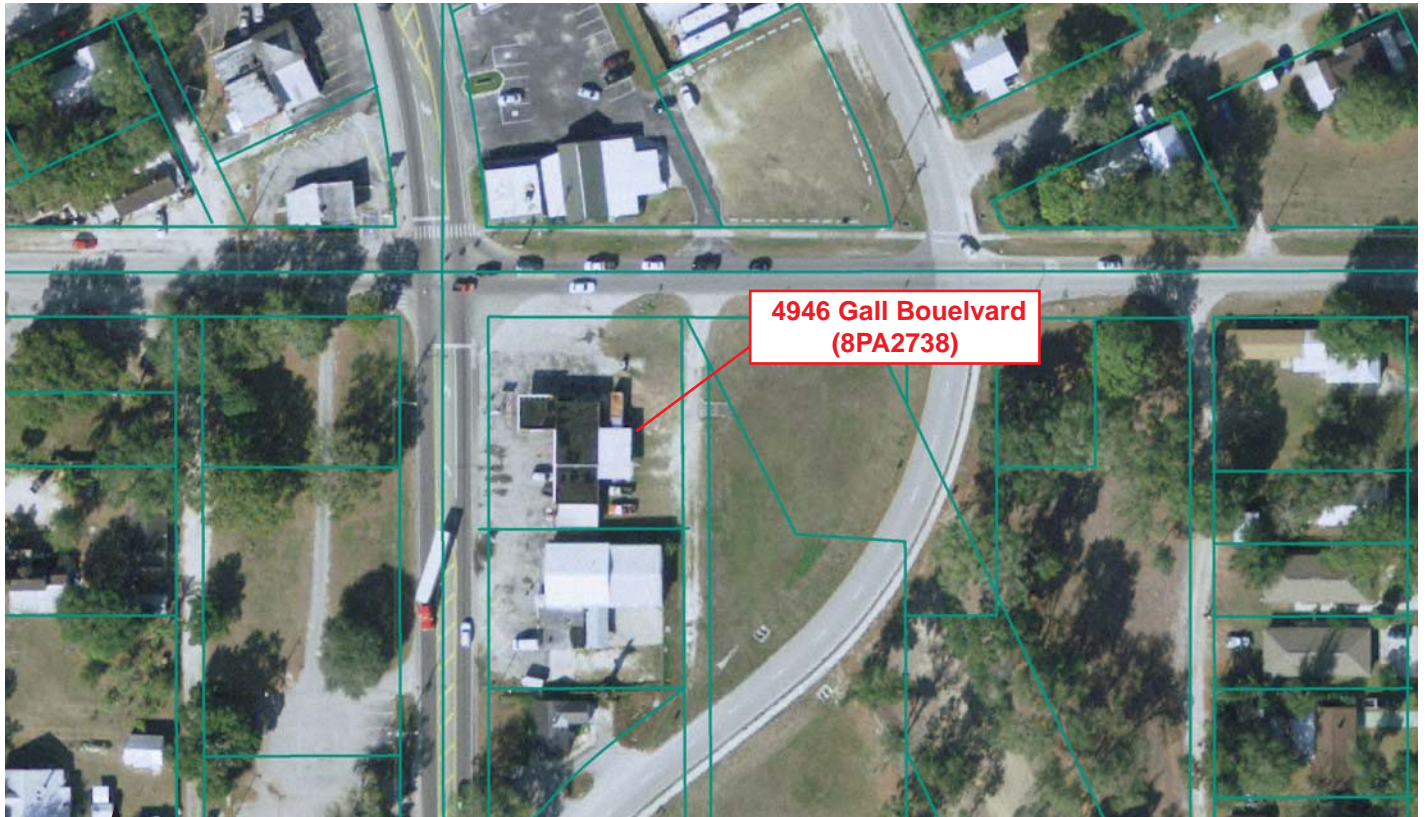
Digital image must be at least 1600 x 1200 pixels, 24-bit color, jpeg or tiff.

PHOTOGRAPH



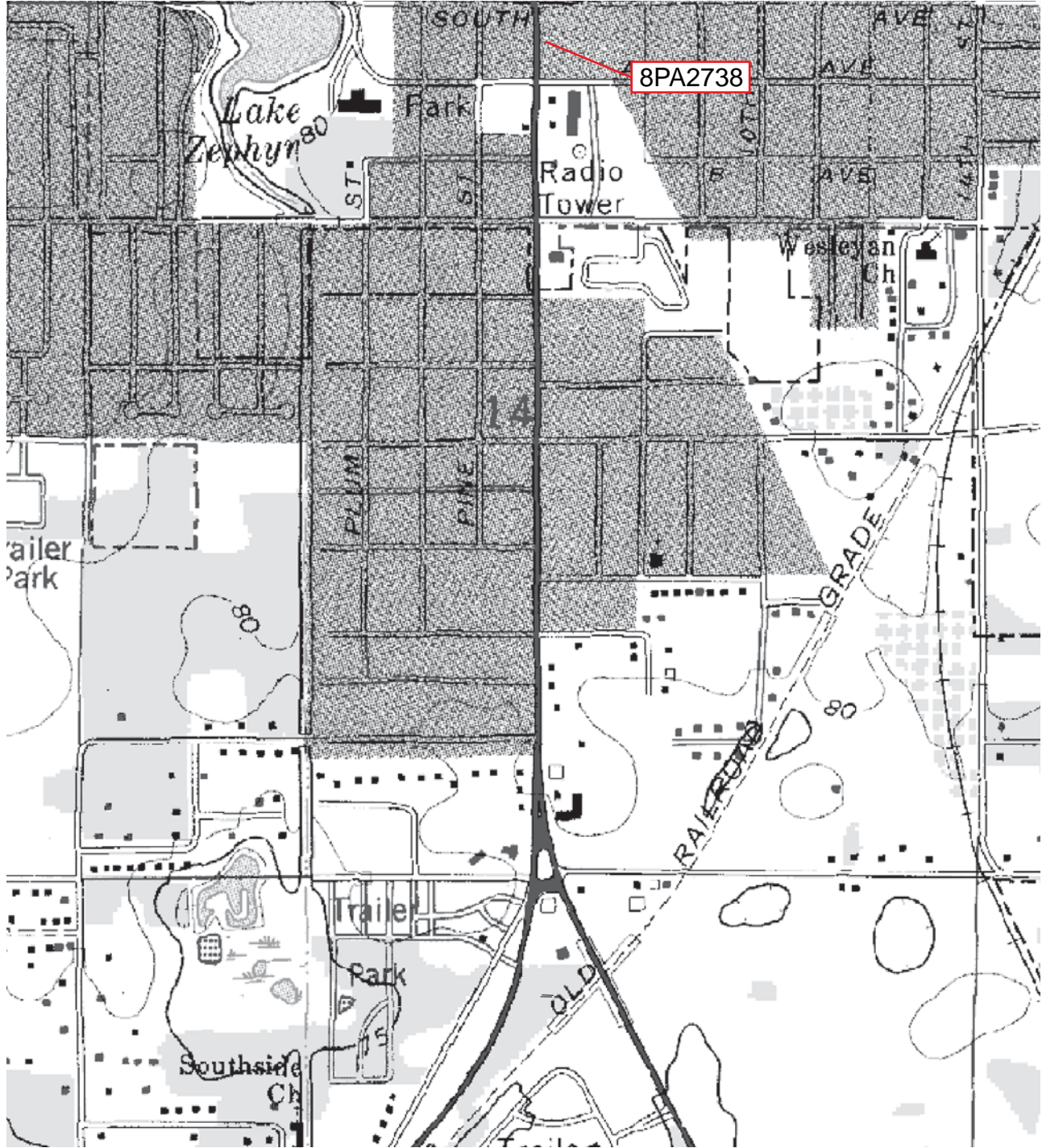
GOOGLE EARTH MAP

Zephyrhills, Florida



GIS USGS MAP

Township 26 South, Range 21 East, Section 14
Zephyrhills 1977



Original
 Update



HISTORICAL STRUCTURE FORM

FLORIDA MASTER SITE FILE

Version 4.0 1/07

Site #8 PA2739
Field Date 6 / 24 / 10
Form Date 7 / 2 / 10
Recorder # 129

Shaded Fields represent the minimum acceptable level of documentation.
Consult the *Guide to Historical Structure Forms* for detailed instructions.

Site Name(s) (address if none) 5009 Gall Blvd. Multiple Listing (DHR only) _____
Survey Project Name State Road 41 (U.S. 301) from S.R. 39 to south of C.R. 54, Pasco County Survey # (DHR only) _____
National Register Category (please check one) building structure district site object
Ownership: private-profit private-nonprofit private-individual private-nonspecific city county state federal Native American foreign unknown

LOCATION & MAPPING

Address (include N,S,E,W; #; St., Ave., etc.) 5009 Gall Blvd.
Cross Streets (nearest / between) _____
USGS 7.5' Map Name & Date Zephyrhills 1975, PR 1987 Plat or Other Map _____
City / Town (within 3 miles) Zephyrhills In City Limits? yes no unknown County Pasco
Township 26S Range 21E Section 14 1/4 section: NW SW SE NE Irregular-name: _____
Tax Parcel # 11-26-21-0010-20800-0060 Landgrant _____
Subdivision Name _____ Block _____ Lot _____
UTM: Zone 16 17 Easting 384203 0 Northing 3123263 0
Other Coordinates: X: _____ Y: _____ Coordinate System & Datum _____
Name of Public Tract (e.g., park) _____

HISTORY

Construction Year: 1960 approximately year listed or earlier year listed or later
Original Use* commercial From (year): original To (year): -
Current Use* commercial From (year): - To (year): current
Other Use* _____ From (year): _____ To (year): _____
Moves: yes no unknown Dates _____ Original address (if moved) _____
Alterations: yes no unknown Dates _____ Nature* _____
Additions: yes no unknown Dates _____ Nature* _____
Architect (last name first): unknown Builder (last name first): unknown
Ownership History (especially original owner, dates, profession, etc.) Bruns, Dan and Marg (2009-current)

Is the Resource Affected by a Local Preservation Ordinance? yes no unknown Describe _____

DESCRIPTION

Style* Commercial Exterior Plan* irregular Number of Stories 1
Exterior Fabric(s) * concrete block
Roof Type(s) * butterfly Roof Material(s) * built-up
Roof secondary strucs. (dormers etc.) * _____
Windows (types, materials, etc.) * 1-light fixed, metal, paired

Distinguishing Architectural Features (exterior or interior ornaments) walk-up window

Ancillary Features / Outbuildings (record outbuildings, major landscape features; use continuation sheet if needed.) _____

* Consult *Guide to Historical Structure Forms* for preferred descriptions (coded fields at the Site File).

DHR USE ONLY		OFFICIAL EVALUATION	DHR USE ONLY	
NR List Date ____/____/____	SHPO – Appears to meet criteria for NR listing: <input type="checkbox"/> yes <input type="checkbox"/> no <input type="checkbox"/> insufficient info	Date ____/____/____	Init. _____	
<input type="checkbox"/> Owner Objection	KEEPER – Determined eligible: <input type="checkbox"/> yes <input type="checkbox"/> no	Date ____/____/____		
	NR Criteria for Evaluation: <input type="checkbox"/> a <input type="checkbox"/> b <input type="checkbox"/> c <input type="checkbox"/> d (see <i>National Register Bulletin 15</i> , p. 2)			

DESCRIPTION (continued)

Chimney: No. 0 Material(s) * _____
 Structural System(s) * concrete block
 Foundation: Type(s) * slab Material(s) * poured concrete
 Main Entrance (stylistic details) wood swing door on south elevation
 Porch Descriptions (types, locations, roof types, etc.) _____

Condition (overall resource condition): excellent good fair deteriorated ruinous

Narrative Description of Resource _____

Archaeological Remains _____ Check if Archaeological Form Completed

* Consult *Guide to Historical Structure Forms* for preferred descriptions (coded fields at the Site File).

RESEARCH METHODS (check all that apply)

<input checked="" type="checkbox"/> FMSF record search (sites/surveys)	<input checked="" type="checkbox"/> library research	<input type="checkbox"/> building permits	<input type="checkbox"/> Sanborn maps
<input type="checkbox"/> FL State Archives/photo collection	<input type="checkbox"/> city directory	<input type="checkbox"/> occupant/owner interview	<input type="checkbox"/> plat maps
<input checked="" type="checkbox"/> property appraiser / tax records	<input type="checkbox"/> newspaper files	<input type="checkbox"/> neighbor interview	<input checked="" type="checkbox"/> Public Lands Survey (DEP)
<input checked="" type="checkbox"/> cultural resource survey	<input type="checkbox"/> historic photos	<input type="checkbox"/> interior inspection	<input type="checkbox"/> HABS/HAER record search
<input type="checkbox"/> other methods (describe) _____			

Bibliographic References (give FMSF manuscript # if relevant, use continuation sheet if needed) _____

OPINION OF RESOURCE SIGNIFICANCE

Appears to meet the criteria for National Register listing individually? yes no insufficient information

Appears to meet the criteria for National Register listing as part of a district? yes no insufficient information

Explanation of Evaluation (required, whether significant or not; use separate sheet if needed)

This is a typical example of the Commercial style used as a roadside stand. Research did not reveal any significant historical associations. Therefore, 8PA2739 does not appear eligible for listing in the NRHP.

Area(s) of Historical Significance (see *National Register Bulletin 15*, p. 8 for categories: e.g. "architecture", "ethnic heritage", "community planning & development", etc.)
Community Planning & Development

DOCUMENTATION

Accessible Documentation Not Filed with the Site File - including field & analysis notes, photos, plans, other important documents that are permanently accessible:
 For each separately maintained collection, describe (1) document type(s),* (2) maintaining organization,* (3) file or accession nos., and (4) descriptive information. _____

All notes, maps and photos on file at ACI; P10033

RECORDER INFORMATION

Recorder Name Lumang, Marielle and Elaine Lund

Recorder Contact Information (address / phone / fax / e-mail) 8110 Blaikie Ct, Suite A, Sarasota, Florida 34243; 941-379-6206; 941-379-6216; ACIFlorida@comcast.net

Recorder Affiliation Archaeological Consultants, Inc. (ACI)

Use a *Supplement for Site Forms* or other continuation sheet for descriptions that do not fit in the spaces provided.

Required Attachments

❶ USGS 7.5' MAP WITH STRUCTURE LOCATION PINPOINTED IN RED

❷ LARGE SCALE STREET, PLAT OR PARCEL MAP (available from most property appraiser web sites)

❸ PHOTO OF MAIN FACADE, ARCHIVAL B&W PRINT OR DIGITAL IMAGE FILE

If submitting an image file, it must be included on disk or CD AND in hard copy format (plain paper is acceptable).

Digital image must be at least 1600 x 1200 pixels, 24-bit color, jpeg or tiff.

PHOTOGRAPH



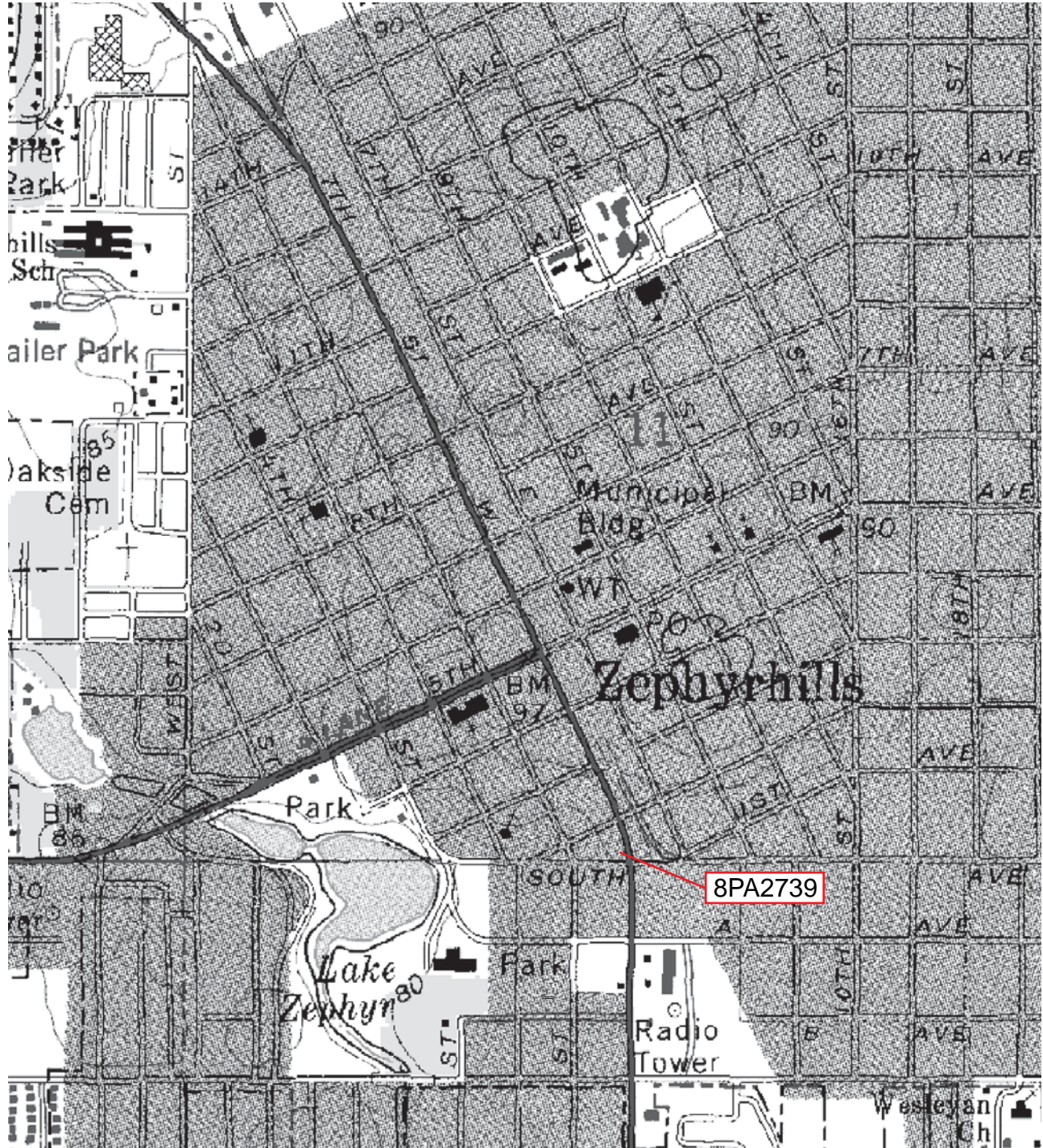
GOOGLE EARTH MAP

Zephyrhills, Florida




GIS USGS MAP

Township 26 South, Range 21 East, Section 11
Zephyrhills 1977



Original
 Update



HISTORICAL STRUCTURE FORM

FLORIDA MASTER SITE FILE

Version 4.0 1/07

Site # **PA01009**
Field Date 5-4-1999
Form Date 7-19-1999
Recorder # 330

Shaded Fields represent the minimum acceptable level of documentation.
Consult the *Guide to Historical Structure Forms* for detailed instructions.

Site Name(s) (address if none) 38541 1ST AVENUE Multiple Listing (DHR only) _____
Survey Project Name CITY OF ZEPHYRHILLS HISTORIC PRESERVATION SURVEY Survey # (DHR only) 5603
National Register Category (please check one) building structure district site object
Ownership: private-profit private-nonprofit private-individual private-nonspecific city county state federal Native American foreign unknown

LOCATION & MAPPING

Street Number 38541 Direction _____ Street Name 1ST Street Type Avenue Suffix Direction _____
Address _____
Cross Streets (nearest / between) NE CORNER OF 1ST ST & 1ST AVE
USGS 7.5 Map Name ZEPHYRHILLS USGS Date 1993 Plat or Other Map _____
City / Town (within 3 miles) ZEPHYRHILLS In City Limits? yes no unknown County Pasco
Township 26S Range 21E Section 11 1/4 section: NW SW SE NE Irregular-name: _____
Tax Parcel # _____ Landgrant _____
Subdivision Name _____ Block _____ Lot _____
UTM Coordinates: Zone 16 17 Easting 384371 Northing 3123308
Other Coordinates: X: _____ Y: _____ Coordinate System & Datum _____
Name of Public Tract (e.g., park) _____

HISTORY

Construction Year 1945 approximately year listed or earlier year listed or later
Original Use Private residence From (year): C1945 To (year): _____
Current Use _____ From (year): _____ To (year): _____
Other Use _____ From (year): _____ To (year): _____
Moves: yes no unknown Date: _____ Original address _____
Alterations: yes no unknown Date: _____ Nature REPLACED WINDOWS
Additions: yes no unknown Date: _____ Nature FRONT (S) SCREENED PORCH
Architect (last name first): _____ Builder (last name first): _____
Ownership History (especially original owner, dates, profession, etc.) _____

Is the Resource Affected by a Local Preservation Ordinance? yes no unknown Describe _____

DESCRIPTION

Style Folk Victorian, Frame Exterior Plan Irregular Number of Stories 1
Exterior Fabric(s) 1. Drop siding 2. _____ 3. _____
Roof Type(s) 1. Gable 2. _____ 3. _____
Roof Material(s) 1. Composition shingles 2. _____ 3. _____
Roof secondary strucs. (dormers etc.) 1. _____ 2. _____
Windows (types, materials, etc.) SHS, METAL, 4/4, 6/6 AND 8/8

Distinguishing Architectural Features (exterior or interior ornaments) _____

Ancillary Features / Outbuildings (record outbuildings, major landscape features; use continuation sheet if needed.) NONHISTORIC METAL SHED

DHR USE ONLY		OFFICIAL EVALUATION	DHR USE ONLY	
NR List Date	SHPO - Appears to meet criteria for NR listing: <input type="checkbox"/> yes <input type="checkbox"/> no <input type="checkbox"/> insufficient info	Date _____	Init. _____	
<input type="checkbox"/> Owner Objection	KEEPER - Determined eligible: <input type="checkbox"/> yes <input type="checkbox"/> no	Date _____		
	NR Criteria for Evaluation: <input type="checkbox"/> a <input type="checkbox"/> b <input type="checkbox"/> c <input type="checkbox"/> d (see <i>National Register Bulletin 15</i> , p. 2)			

DESCRIPTION (continued)

Chimney: No. _____ Chimney Material(s): 1. _____ 2. _____
 Structural System(s): 1. Wood frame 2. _____ 3. _____
 Foundation Type(s): 1. Piers 2. _____
 Foundation Material(s): 1. Concrete Block 2. WITH CB INFILL
 Main Entrance (stylistic details) _____

Porch Descriptions (types, locations, roof types, etc.) Open Porches = 1 | Locations = S/SCREENED | Roofs = SHED

Condition (overall resource condition): excellent good fair deteriorated ruinous

Narrative Description of Resource HOUSE HAS A REAR GABLED WING

Archaeological Remains _____ Check if Archaeological Form Completed

RESEARCH METHODS (check all that apply)

FMSF record search (sites/surveys) library research building permits Sanborn maps
 FL State Archives/photo collection city directory occupant/owner interview plat maps
 property appraiser / tax records newspaper files neighbor interview Public Lands Survey (DEP)
 cultural resource survey (CRAS) historic photos interior inspection HABS/HAER record search
 other methods (describe) FSPF, TAX

Bibliographic References (give FMSF manuscript # if relevant, use continuation sheet if needed) _____

OPINION OF RESOURCE SIGNIFICANCE

Appears to meet the criteria for National Register listing individually? yes no insufficient information
 Appears to meet the criteria for National Register listing as part of a district? yes no insufficient information
 Explanation of Evaluation (required, whether significant or not; use separate sheet if needed) HOUSE RETAINS ENOUGH HISTORIC FABRIC TO BE CONTRIBUTING TO A DISTRICT.

Area(s) of Historical Significance (see *National Register Bulletin 15*, p. 8 for categories: e.g. "architecture", "ethnic heritage", "community planning & development", etc.)

1. Community planning & development 3. _____ 5. _____
 2. _____ 4. _____ 6. _____

DOCUMENTATION

Accessible Documentation Not Filed with the Site File - including field notes, analysis notes, photos, plans and other important documents

1) Document type _____ Maintaining organization _____
 Document description _____ File or accession #'s _____
 2) Document type _____ Maintaining organization _____
 Document description _____ File or accession #'s _____

RECORDER INFORMATION

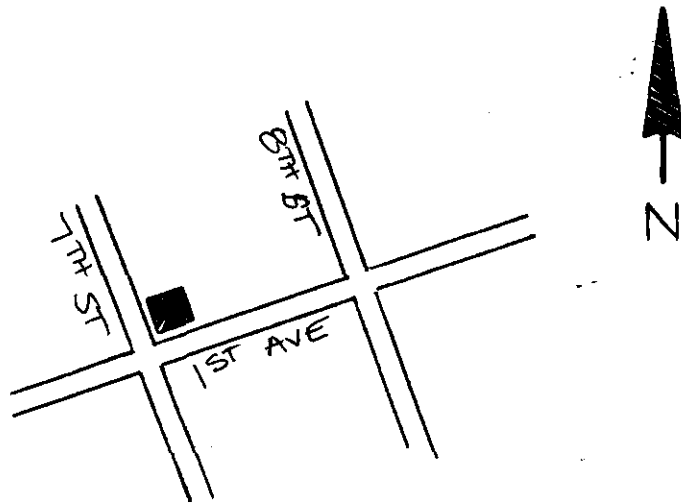
Recorder Name ANDERSON SHERRY Affiliation Other
 Recorder Contact Information 22 WEST BRYAN ST. #139, SAVANNAH, GA 31401
 (address / phone / fax / e-mail)

Required Attachments

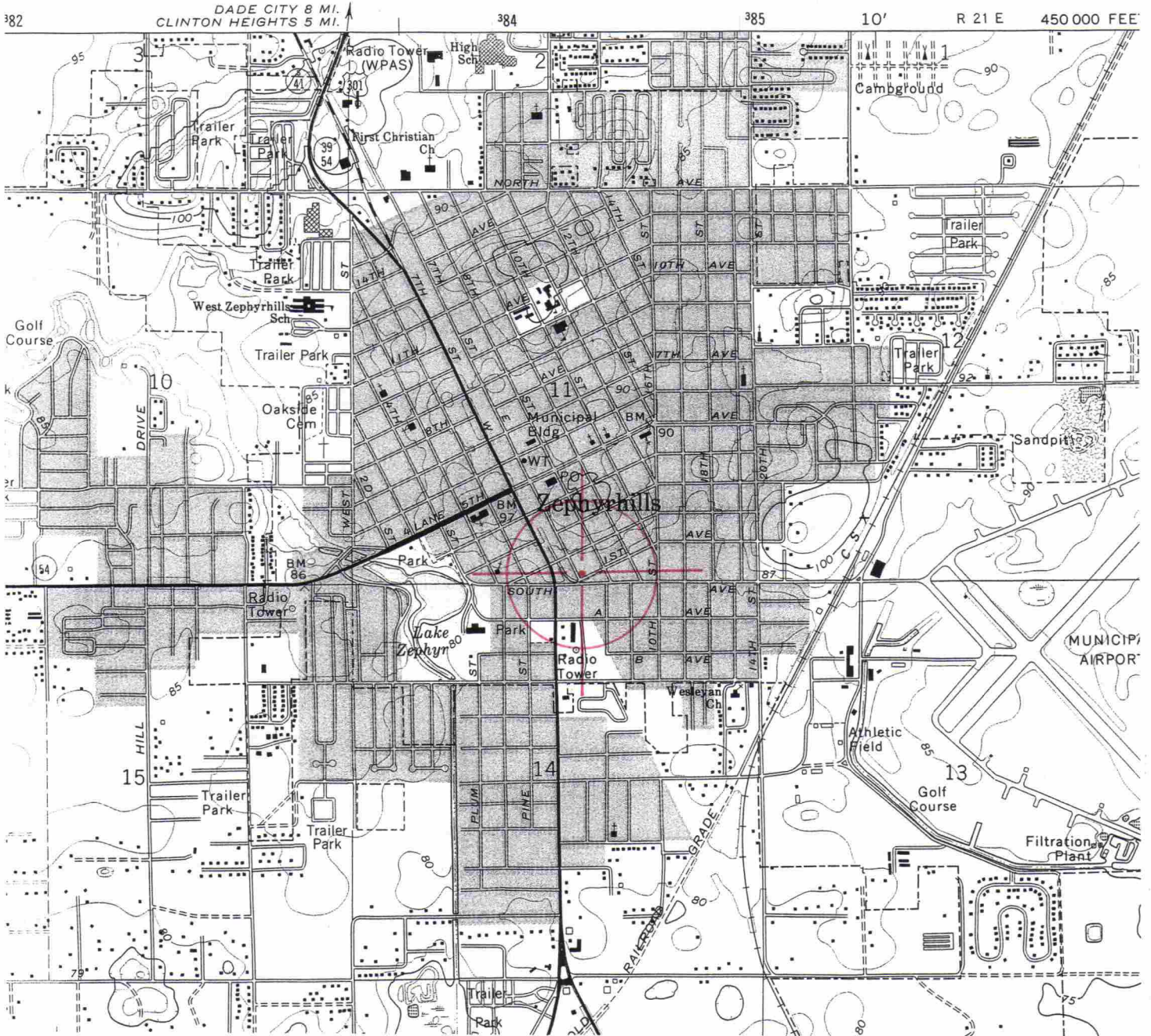
- ① USGS 7.5' MAP WITH STRUCTURE LOCATION PINPOINTED IN RED
- ② LARGE SCALE STREET, PLAT OR PARCEL MAP (available from most property appraiser web sites)
- ③ PHOTO OF MAIN FACADE, ARCHIVAL B&W PRINT OR DIGITAL IMAGE FILE
 If submitting an image file, it must be included on disk or CD AND in hard copy format (plain paper is acceptable).
 Digital image must be at least 1600 x 1200 pixels, 24-bit color, jpeg or tiff.

Photograph


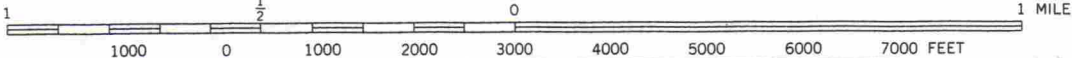
Map



USGS Map



SCALE 1:24 000



CONTOUR INTERVAL 5 FEET
NATIONAL GEODETIC VERTICAL DATUM OF 1929

ZEPHYRHILLS, FLA.
28082-B2-TF-024

1975
PHOTOREVISED 1987
MINOR REVISION 1993



Original
 Update



HISTORICAL STRUCTURE FORM

FLORIDA MASTER SITE FILE

Version 4.0 1/07

Site #8 PA1009
Field Date 6 / 28 / 10
Form Date 7 / 6 / 10
Recorder # 187

Shaded Fields represent the minimum acceptable level of documentation.
Consult the *Guide to Historical Structure Forms* for detailed instructions.

Site Name(s) (address if none) 38541 1st Avenue Multiple Listing (DHR only) _____
Survey Project Name State Road 41 (U.S. 301) from S.R. 39 to south of C.R. 54, Pasco County Survey # (DHR only) _____
National Register Category (please check one) building structure district site object
Ownership: private-profit private-nonprofit private-individual private-nonspecific city county state federal Native American foreign unknown

LOCATION & MAPPING

Address (include N,S,E,W; #; St., Ave., etc.) 38541 1st Avenue
Cross Streets (nearest / between) _____
USGS 7.5' Map Name & Date Zephyrhills 1975, PR 1987 Plat or Other Map _____
City / Town (within 3 miles) Zephyrhills In City Limits? yes no unknown County Pasco
Township 26S Range 21E Section 11 ¼ section: NW SW SE NE Irregular-name: _____
Tax Parcel # 11-26-21-0010-20700-0130 Landgrant _____
Subdivision Name _____ Block _____ Lot _____
UTM: Zone 16 17 Easting 384371 0 Northing 3123308 0
Other Coordinates: X: _____ Y: _____ Coordinate System & Datum _____
Name of Public Tract (e.g., park) _____

HISTORY

Construction Year: 1945 approximately year listed or earlier year listed or later
Original Use* residence From (year): original To (year): -
Current Use* residence From (year): - To (year): current
Other Use* _____ From (year): _____ To (year): _____
Moves: yes no unknown Dates _____ Original address (if moved) _____
Alterations: yes no unknown Dates c2005 Nature* replaced roof; open porch, replaced siding, metal fnd skirt
Additions: yes no unknown Dates pre-1999 Nature* south porch
Architect (last name first): _____ Builder (last name first): _____
Ownership History (especially original owner, dates, profession, etc.) Mabry, Alice Kaye (2003-current)

Is the Resource Affected by a Local Preservation Ordinance? yes no unknown Describe _____

DESCRIPTION

Style* Frame Vernacular Exterior Plan* irregular Number of Stories 1
Exterior Fabric(s)* vinyl siding
Roof Type(s)* gable Roof Material(s)* corrugated metal
Roof secondary strucs. (dormers etc.)* _____
Windows (types, materials, etc.)* 4/4, 6/6, 8/8 SHS, metal, independent and paired

Distinguishing Architectural Features (exterior or interior ornaments) _____

Ancillary Features / Outbuildings (record outbuildings, major landscape features; use continuation sheet if needed.) _____

* Consult *Guide to Historical Structure Forms* for preferred descriptions (coded fields at the Site File).

DHR USE ONLY		OFFICIAL EVALUATION	DHR USE ONLY	
NR List Date ____/____/____	<input type="checkbox"/> Owner Objection	SHPO – Appears to meet criteria for NR listing: <input type="checkbox"/> yes <input type="checkbox"/> no <input type="checkbox"/> insufficient info	Date ____/____/____	Init. _____
		KEEPER – Determined eligible: <input type="checkbox"/> yes <input type="checkbox"/> no	Date ____/____/____	
		NR Criteria for Evaluation: <input type="checkbox"/> a <input type="checkbox"/> b <input type="checkbox"/> c <input type="checkbox"/> d (see <i>National Register Bulletin 15</i> , p. 2)		

DESCRIPTION (continued)

Chimney: No. 0 Material(s) * _____
 Structural System(s) * wood frame
 Foundation: Type(s) * piers Material(s) * concrete block
 Main Entrance (stylistic details) 9-light wood swing door on south elevation within porch
 Porch Descriptions (types, locations, roof types, etc.) S, open, shed (entry)

Condition (overall resource condition): excellent good fair deteriorated ruinous
 Narrative Description of Resource Since it was previously recorded, this resource now has a replacement roof, replacement siding, and a metal skirt around the foundation

Archaeological Remains _____ Check if Archaeological Form Completed

* Consult *Guide to Historical Structure Forms* for preferred descriptions (coded fields at the Site File).

RESEARCH METHODS (check all that apply)

FMSF record search (sites/surveys) library research building permits Sanborn maps
 FL State Archives/photo collection city directory occupant/owner interview plat maps
 property appraiser / tax records newspaper files neighbor interview Public Lands Survey (DEP)
 cultural resource survey historic photos interior inspection HABS/HAER record search
 other methods (describe) _____

Bibliographic References (give FMSF manuscript # if relevant, use continuation sheet if needed) _____

OPINION OF RESOURCE SIGNIFICANCE

Appears to meet the criteria for National Register listing individually? yes no insufficient information

Appears to meet the criteria for National Register listing as part of a district? yes no insufficient information

Explanation of Evaluation (required, whether significant or not; use separate sheet if needed)

This is a typical example of the Frame Vernacular style found throughout Pasco County, and limited research revealed no significant historical associations. Furthermore, numerous alterations have compromised its architectural integrity. Therefore, 8PA1009 does not appear eligible for listing in the NRHP.

Area(s) of Historical Significance (see *National Register Bulletin 15*, p. 8 for categories: e.g. "architecture", "ethnic heritage", "community planning & development", etc.)

Community Planning & Development

DOCUMENTATION

Accessible Documentation Not Filed with the Site File - including field & analysis notes, photos, plans, other important documents that are permanently accessible:

For each separately maintained collection, describe (1) document type(s),* (2) maintaining organization,* (3) file or accession nos., and (4) descriptive information. _____

All notes, maps and photos on file at ACI; P10033

RECORDER INFORMATION

Recorder Name Lumang, Marielle and Elaine Lund

Recorder Contact Information (address / phone / fax / e-mail) 8110 Blaikie Ct, Suite A, Sarasota, Florida 34243; 941-379-6206; 941-379-6216; ACIFlorida@comcast.net

Recorder Affiliation Archaeological Consultants, Inc. (ACI)

Use a *Supplement for Site Forms* or other continuation sheet for descriptions that do not fit in the spaces provided.

Required Attachments

① USGS 7.5' MAP WITH STRUCTURE LOCATION PINPOINTED IN RED

② LARGE SCALE STREET, PLAT OR PARCEL MAP (available from most property appraiser web sites)

③ PHOTO OF MAIN FACADE, ARCHIVAL B&W PRINT OR DIGITAL IMAGE FILE

If submitting an image file, it must be included on disk or CD AND in hard copy format (plain paper is acceptable).

Digital image must be at least 1600 x 1200 pixels, 24-bit color, jpeg or tiff.

PHOTOGRAPH



GOOGLE EARTH MAP

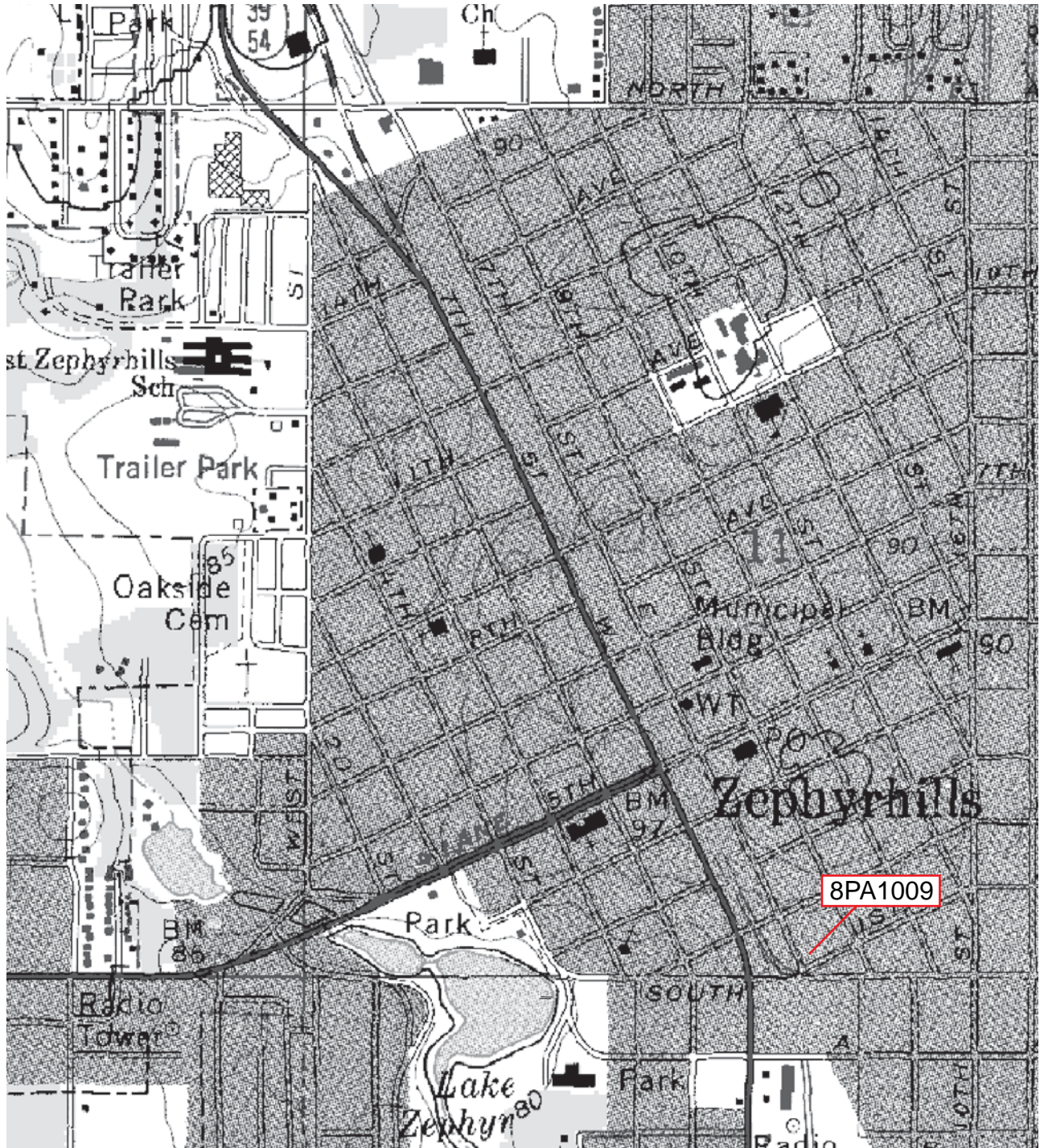
Zephyrhills, Florida



60 meters

GIS USGS MAP

Township 26 South, Range 21 East, Section 11
Zephyrhills 1977



HISTORICAL STRUCTURE FORM FLORIDA MASTER SITE FILE

Site #8 PA1190
Recorder # 5/11
Field Date 1/27/00
Form Date 2/3/00

Original
 Update
(give site #)

Version 3.0 11/96
Consult Guide To Historical Structure Forms for detailed instructions.

Site Name(s) (address if none) 5036 7th Street Multiple Listing [DHR only] _____
Survey CRAS of US 301, Zephyrhills Survey # _____
National Register Category (Please check one: consult with Site File before using last four): building structure district site object

LOCATION & IDENTIFICATION

Address (Include N,S,E,W,#;St.,Ave.,etc.) 5036 7th Street
Cross Streets (nearest/between) SE corner of 7th and 2nd Avenue
City/Town (within 3 miles) Zephyrhills In Current City Limits: y n unknown
County Pasco Tax Parcel #(s) 1126210010207000210
Subdivision name City of Zephyrhills Block 207 Lot 21-24
Ownership (Please check one): private-profit private-individual city county Native American
 private-nonprofit private-unspecified state federal foreign unknown
Name of Public Tract (e.g., park) _____
Route to (especially if no street address) _____

MAPPING

USGS 7.5' Map Name & Date Zephyrhills, Fla. 1975 PR 1987
Township 26S Range 21E Section 11 1/4 section: NW SW SE NE Irregular-name:
Landgrant _____ UTM: Zone 16 17 Easting 384290 Northing 3123140
Plat or other map (map's name, location) PB 1, Pg 54

DESCRIPTION

Style* Frame Vernacular Exterior Plan* irregular Number of Stories 1
Structural System(s)* wood frame
Foundation: Type(s)* continuous Material(s)* concrete block
Exterior Fabric(s)* drop siding Material(s)* corrugated metal
Roof: Type(s)* gable Material(s)* _____
Roof secondary strucs. (dormers etc.)* _____
Chimney: No 0 Material(s)* _____ Location(s)* _____
Windows (types, materials, etc.)* 2/2 DHS, wood, independent & paired; 2 light awning, metal, ribbon & independent
Main Entrance (stylistic details) 5 light door
Porches: #open 1 #closed _____ #incised _____ Location(s) S
Porch roof type(s) gable
Exterior Ornament gable vent, decorative shutters
Interior Plan* unknown
Condition (Please check one): excellent good fair deteriorated ruinous
Surroundings (N=None, S=Some, M=Most, A=All/nearly all): S commercial S residential _____ institutional _____ undeveloped
Ancillary Features (No., type of outbuildings, major landscape features. Use continuation sheet for descriptions of interior, landscaping, etc)
garage/shed on SE

Archaeological Remains None observed. Check if Archaeological Form completed
*Consult Guide to Historical Structure Forms for preferred descriptions (coded fields at the Site File).

DHR USE ONLY*****OFFICIAL EVALUATIONS*****DHR USE ONLY	
NR DATE	KEEPER-NR ELIGIBILITY: <input type="checkbox"/> yes <input type="checkbox"/> no Date _____
DELIST DATE	SHPO-NR ELIGIBILITY: <input type="checkbox"/> yes <input type="checkbox"/> no <input type="checkbox"/> potentially elig. <input type="checkbox"/> insufficient info Date _____
	LOCAL DESIGNATION: _____ Date _____
	Local office _____
National Register Criteria for Evaluation <input type="checkbox"/> a <input type="checkbox"/> b <input type="checkbox"/> c <input type="checkbox"/> d (See National Register Bulletin 15, p.2)	

HISTORICAL STRUCTURE FORM

Site # 8 PA1190

Consult Guide to Historical Structure Forms for detailed instructions

HISTORY

Construction date: Exactly _____ (year) Approximately 1950 (year) Earlier than _____ (year) Later than _____ (year)

Architect (last name first): unknown Builder (last name first) unknown

Moves: yes no unknown Date _____ Original address _____

Alterations: yes no unknown Date _____ Nature* _____

Additions: yes no unknown Date c.1975-90 Nature* room adds on N & E

Original Use* (give date ranges) residential

Intermediate Uses* (give date ranges) residential

Present Use* (give date ranges) residential

Ownership History (especially original owner, dates, profession, etc.) Michael and Cheryl Nielsen (12/94)

*Consult Guide to Historical Structure Forms for preferred descriptions (coded fields at the Site File).

RESEARCH METHODS (Check all choices that apply; if needed write others at bottom)

- | | | | |
|---|---|--|--|
| <input type="checkbox"/> formal archaeological survey | <input checked="" type="checkbox"/> past surveys search at FMSF | <input checked="" type="checkbox"/> local library research | <input type="checkbox"/> Sanborn maps |
| <input type="checkbox"/> informal archaeological inspection | <input checked="" type="checkbox"/> past sites search at FMSF | <input type="checkbox"/> non-local library research | <input type="checkbox"/> subdivision maps |
| <input type="checkbox"/> Public Lands Survey (DEP) | <input type="checkbox"/> FL Archives (Gray Building) | <input type="checkbox"/> building permits | <input type="checkbox"/> plat maps |
| <input type="checkbox"/> tax records/property deeds | <input type="checkbox"/> FL Photo Archives (Gray Building) | <input type="checkbox"/> demolition permits | <input type="checkbox"/> local newspaper files |
| <input checked="" type="checkbox"/> tax records only | <input type="checkbox"/> occupant/owner interview | <input type="checkbox"/> commercial permits | |
| <input type="checkbox"/> interior inspection | <input type="checkbox"/> neighbor interview | <input type="checkbox"/> occupation permits | |
| <input type="checkbox"/> other methods (specify) _____ | | | |

SURVEYOR'S EVALUATION OF SITE (Check one choice on each line)

Potentially eligible for local register? yes: name register at right no insufficient info Name of local register if eligible: _____

Individually eligible for National Register? yes no insufficient info _____

Potential contributor to Nat. Reg. district? yes no insufficient info _____

Area(s) of Historical Significance (See National Register Bulletin 15, p. 8 for categories: e.g. "architecture," "ethnic heritage," "community planning & development," etc.) _____

Community Planning and Development _____

Explanation of Evaluation (required, whether positive or not; limit to three lines; attach longer statement, if needed, on separate sheet) _____

Architecturally, this building is typical of Frame Vernacular architecture built throughout the area during the post-World War II era.

Limited research did not reveal any historical significance and non-historic additions have diminished architectural integrity.

Therefore, it does not appear to meet NRHP eligibility criteria.

DOCUMENTATION (Photos, Plans, etc.)

Bibliographic References (Use Continuation Sheet, give FMSF Manuscript # if relevant) Pasco County Property Appraiser's Office; City of Zephyrhills Historic Preservation Survey, Quatrefoil Consulting, June 1999; Zephyrhills Public Library; Zephyrhills Depot Museum; Zephyrhills City Directories 1945, 1961, 1963, 1975

Photographs (required) B&W print(s) at least 3x5, at least one main facade.

Location of negatives & negative numbers Archaeological Consultants, Inc. Roll 5/11-12


RECORDER

Name (last name first)/Address/Phone/Fax/Email/Affiliation Hinder, Kimberly
Archaeological Consultants, Inc./ P.O. Box 5103, Sarasota, FL 34277-5103/(941)925-9906/(941)925-9767/ACIMAIN@COMPUSERVE.COM

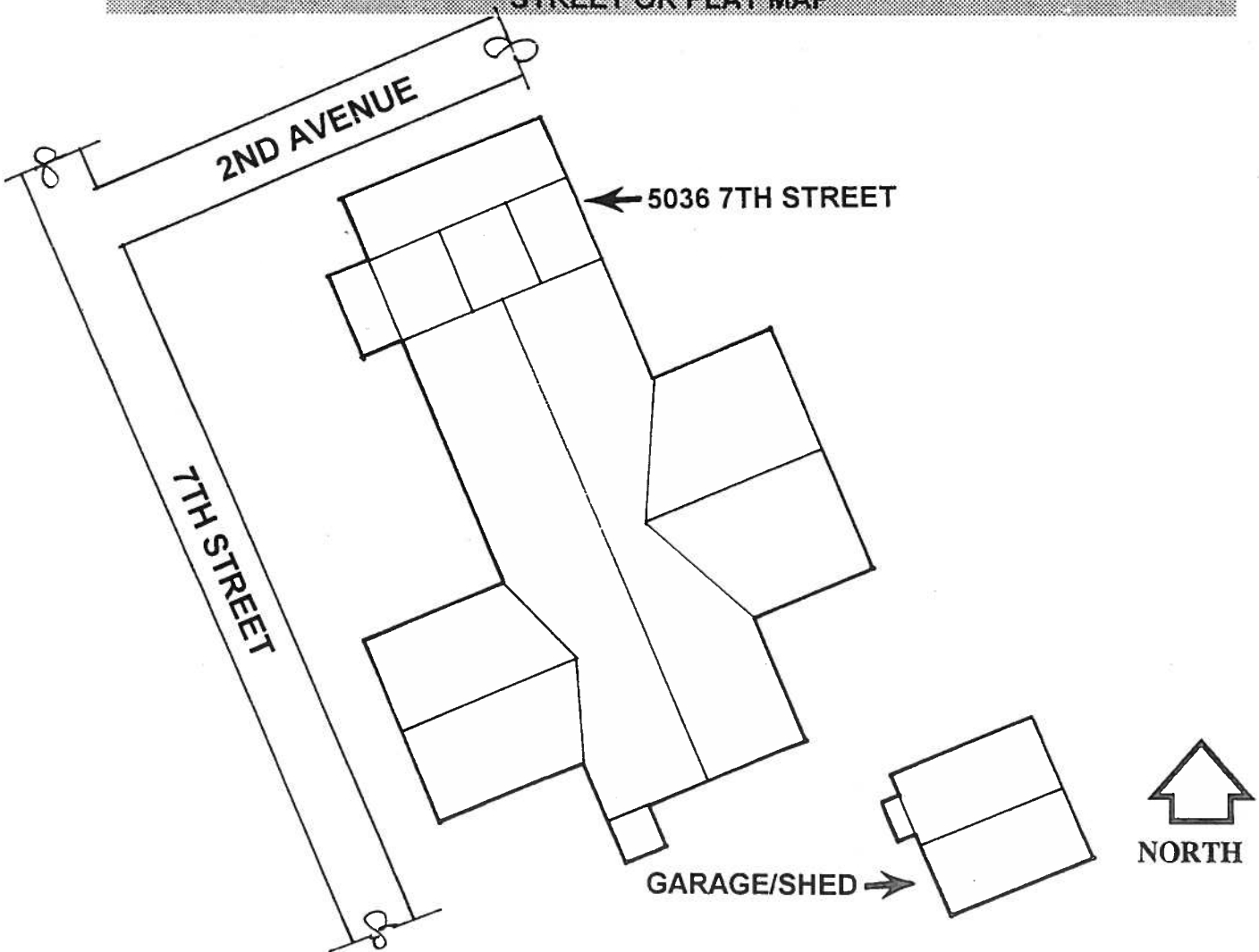
Remember: Use a Supplement for Site Forms or other continuation sheet for descriptions that do not fit in the spaces above.

REQUIRED: (1) USGS 7.5' MAP WITH STRUCTURE PINPOINTED IN RED
 (2) LARGE SCALE STREET OR PLAT MAP
 (3) PHOTO OF MAIN FACADE, PREFER B&W, AT LEAST 3x5

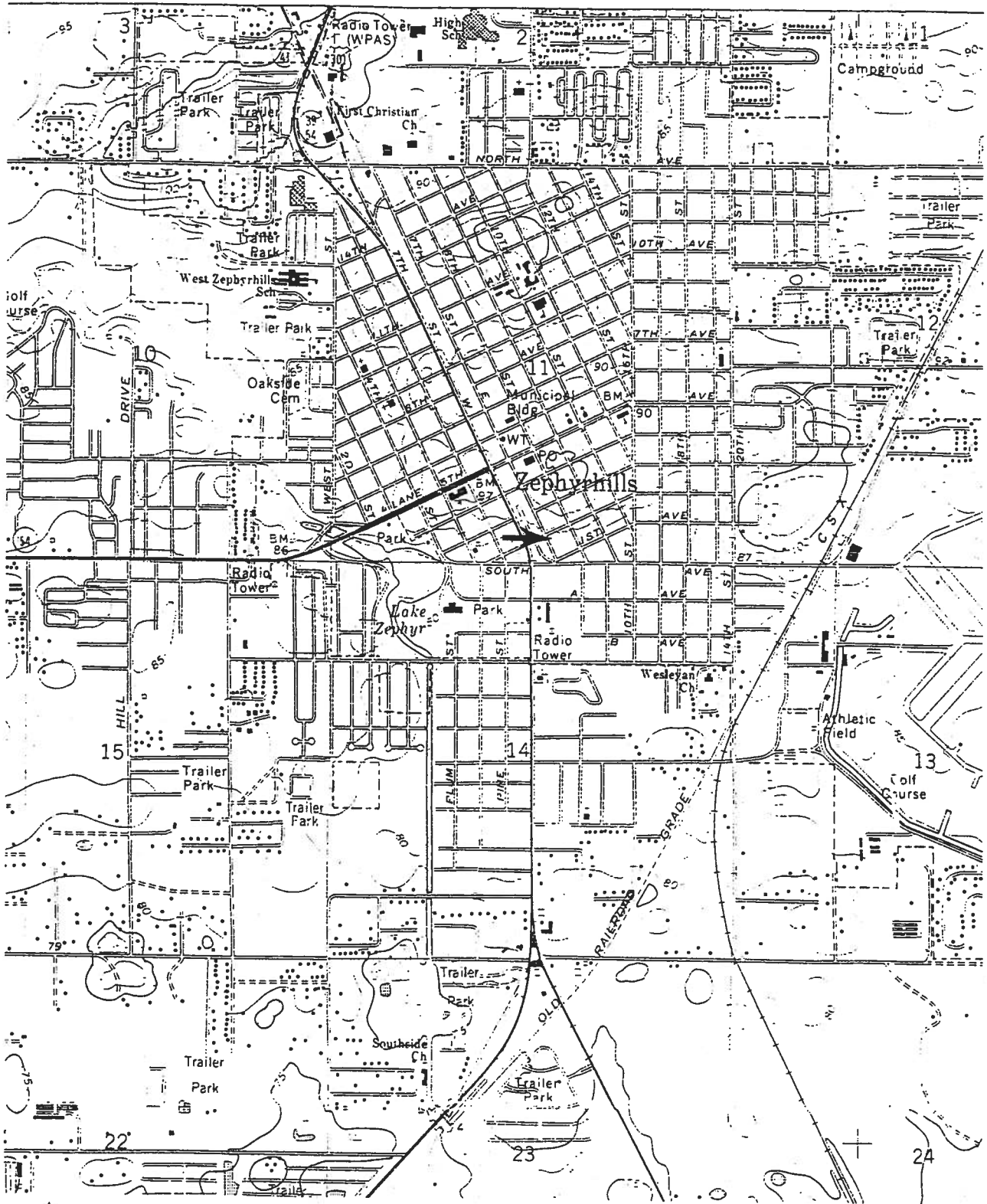
PHOTOGRAPH



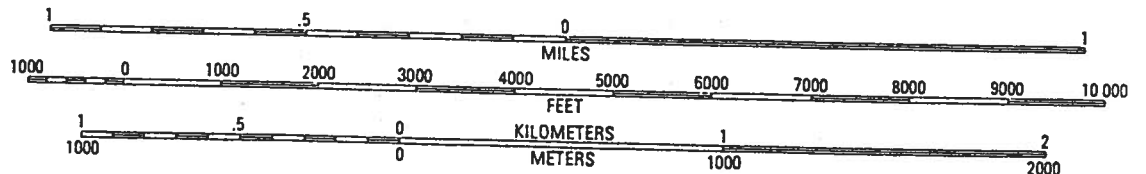
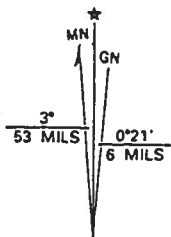
STREET OR PLAT MAP



USGS MAP



ZEPHYRHILLS, FLA. 1975 PR 1987
SCALE 1:24 000



UTM GRID AND 1988 MAGNETIC NORTH
DECLINATION AT CENTER OF SHEET

Original
 Update



HISTORICAL STRUCTURE FORM

FLORIDA MASTER SITE FILE

Version 4.0 1/07

Site #8 PA1190
Field Date 6 / 28 / 10
Form Date 7 / 6 / 10
Recorder # 188

Shaded Fields represent the minimum acceptable level of documentation.
Consult the *Guide to Historical Structure Forms* for detailed instructions.

Site Name(s) (address if none) 5036 7th Street Multiple Listing (DHR only) _____
Survey Project Name State Road 41 (U.S. 301) from S.R. 39 to south of C.R. 54, Pasco County Survey # (DHR only) _____
National Register Category (please check one) building structure district site object
Ownership: private-profit private-nonprofit private-individual private-nonspecific city county state federal Native American foreign unknown

LOCATION & MAPPING

Address (include N,S,E,W; #; St., Ave., etc.) 5036 7th Street
Cross Streets (nearest / between) _____
USGS 7.5' Map Name & Date Zephyrhills 1975, PR 1987 Plat or Other Map _____
City / Town (within 3 miles) Zephyrhills In City Limits? yes no unknown County Pasco
Township 26S Range 21E Section 11 ¼ section: NW SW SE NE Irregular-name: _____
Tax Parcel # 11-26-21-0010-20700-0210 Landgrant _____
Subdivision Name _____ Block _____ Lot _____
UTM: Zone 16 17 Easting 384290 0 Northing 3123365 0
Other Coordinates: X: _____ Y: _____ Coordinate System & Datum _____
Name of Public Tract (e.g., park) _____

HISTORY

Construction Year: 1950 approximately year listed or earlier year listed or later
Original Use* residence From (year): original To (year): unknown
Current Use* commercial From (year): unknown To (year): current
Other Use* _____ From (year): _____ To (year): _____
Moves: yes no unknown Dates _____ Original address (if moved) _____
Alterations: yes no unknown Dates 2005 Nature* replaced windows, roof; brick veneer, no gable vents
Additions: yes no unknown Dates 2005 Nature* east porch, west porch with ramp
Architect (last name first): unknown Builder (last name first): unknown
Ownership History (especially original owner, dates, profession, etc.) Information Locate, Inc. (2005-current)

Is the Resource Affected by a Local Preservation Ordinance? yes no unknown Describe _____

DESCRIPTION

Style* Frame Vernacular Exterior Plan* irregular Number of Stories 1
Exterior Fabric(s)* brick veneer; vinyl siding
Roof Type(s)* gable Roof Material(s)* asphalt shingles
Roof secondary strucs. (dormers etc.)* _____
Windows (types, materials, etc.)* 6/6 SHS, vinyl, independent and paired
Distinguishing Architectural Features (exterior or interior ornaments) fixed window shutters
Ancillary Features / Outbuildings (record outbuildings, major landscape features; use continuation sheet if needed.) _____

* Consult *Guide to Historical Structure Forms* for preferred descriptions (coded fields at the Site File).

DHR USE ONLY		OFFICIAL EVALUATION	DHR USE ONLY	
NR List Date ____/____/____	SHPO – Appears to meet criteria for NR listing: <input type="checkbox"/> yes <input type="checkbox"/> no <input type="checkbox"/> insufficient info	Date ____/____/____	Init. _____	
<input type="checkbox"/> Owner Objection	KEEPER – Determined eligible: <input type="checkbox"/> yes <input type="checkbox"/> no	Date ____/____/____		
	NR Criteria for Evaluation: <input type="checkbox"/> a <input type="checkbox"/> b <input type="checkbox"/> c <input type="checkbox"/> d (see <i>National Register Bulletin 15</i> , p. 2)			

DESCRIPTION (continued)

Chimney: No. 0 Material(s) * _____
 Structural System(s) * wood frame
 Foundation: Type(s) * continuous Material(s) * concrete block
 Main Entrance (stylistic details) 12-light vinyl swing door on west elevation within porch
 Porch Descriptions (types, locations, roof types, etc.) east, open, flat; west, inset, incised (entry)

Condition (overall resource condition): excellent good fair deteriorated ruinous
 Narrative Description of Resource Since it was previously recorded; this resource has undergone a number of alterations including two porches, replacement roof and windows, brick veneer and covering the gable vents.

Archaeological Remains _____ Check if Archaeological Form Completed

* Consult *Guide to Historical Structure Forms* for preferred descriptions (coded fields at the Site File).

RESEARCH METHODS (check all that apply)

FMSF record search (sites/surveys) library research building permits Sanborn maps
 FL State Archives/photo collection city directory occupant/owner interview plat maps
 property appraiser / tax records newspaper files neighbor interview Public Lands Survey (DEP)
 cultural resource survey historic photos interior inspection HABS/HAER record search
 other methods (describe) _____

Bibliographic References (give FMSF manuscript # if relevant, use continuation sheet if needed) _____

OPINION OF RESOURCE SIGNIFICANCE

Appears to meet the criteria for National Register listing individually? yes no insufficient information

Appears to meet the criteria for National Register listing as part of a district? yes no insufficient information

Explanation of Evaluation (required, whether significant or not; use separate sheet if needed)

This is a typical example of the Frame Vernacular style found throughout Pasco County, and limited research revealed no significant historical associations. Furthermore, numerous alterations and additions have compromised its architectural integrity. Therefore, 8PA1190 does not appear eligible for listing in the NRHP.

Area(s) of Historical Significance (see *National Register Bulletin 15*, p. 8 for categories: e.g. "architecture", "ethnic heritage", "community planning & development", etc.)
Community Planning & Development

DOCUMENTATION

Accessible Documentation Not Filed with the Site File - including field & analysis notes, photos, plans, other important documents that are permanently accessible:
 For each separately maintained collection, describe (1) document type(s),* (2) maintaining organization,* (3) file or accession nos., and (4) descriptive information.
All notes, maps and photos on file at ACI; P10033

RECORDER INFORMATION

Recorder Name Lumang, Marielle and Elaine Lund
 Recorder Contact Information (address / phone / fax / e-mail) 8110 Blaikie Ct, Suite A, Sarasota, Florida 34243; 941-379-6206; 941-379-6216; ACIFlorida@comcast.net
 Recorder Affiliation Archaeological Consultants, Inc. (ACI)

Use a *Supplement for Site Forms* or other continuation sheet for descriptions that do not fit in the spaces provided.

Required Attachments

① USGS 7.5' MAP WITH STRUCTURE LOCATION PINPOINTED IN RED

② LARGE SCALE STREET, PLAT OR PARCEL MAP (available from most property appraiser web sites)

③ PHOTO OF MAIN FACADE, ARCHIVAL B&W PRINT OR DIGITAL IMAGE FILE

If submitting an image file, it must be included on disk or CD AND in hard copy format (plain paper is acceptable).

Digital image must be at least 1600 x 1200 pixels, 24-bit color, jpeg or tiff.

PHOTOGRAPH



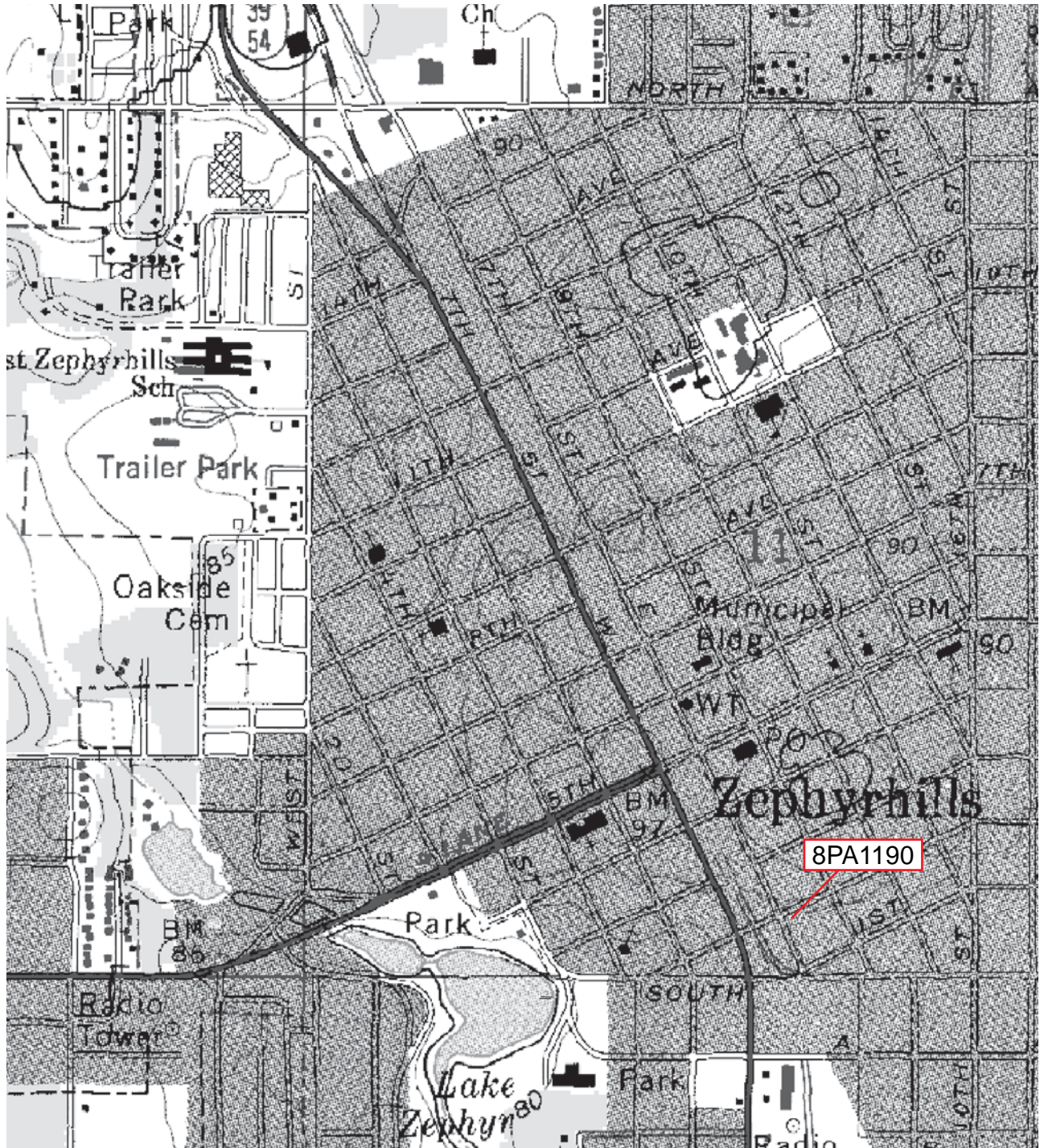
GOOGLE EARTH MAP

Zephyrhills, Florida



GIS USGS MAP

Township 26 South, Range 21 East, Section 11
Zephyrhills 1977



HISTORICAL STRUCTURE FORM

Site #8 PA1191

FLORIDA MASTER SITE FILE

Version 3.0 11/96

Recorder # 5/9

Field Date 1/21/00

Form Date 1/24/00

Original
 Update
(give site #)

Consult Guide To Historical Structure Forms for detailed instructions.

Site Name(s) (address if none) 5106 7th Street Multiple Listing [DHR only] _____
Survey CRAS of US 301, Zephyrhills Survey # _____
National Register Category (Please check one: consult with Site File before using last four): building structure district site object

LOCATION & IDENTIFICATION

Address (Include N,S,E,W, #; St., Ave., etc.) 5106 7th Street
Cross Streets (nearest/between) between 2nd and 3rd Avenues on E
City/Town (within 3 miles) Zephyrhills In Current City Limits: y n unknown
County Pasco Tax Parcel #(s) 1126210010192000190
Subdivision name City of Zephyrhills Block 192 Lot 19-20
Ownership (Please check one): private-profit private-individual city county Native American
 private-nonprofit private-unspecified state federal foreign unknown
Name of Public Tract (e.g., park) _____
Route to (especially if no street address) _____

MAPPING

USGS 7.5' Map Name & Date Zephyrhills, Fla. 1975 PR 1987
Township 26S Range 21E Section 11 1/4 section: NW SW SE NE Irregular-name: _____
Landgrant _____ UTM: Zone 16 17 Easting 384260 Northing 3123210
Plat or other map (map's name, location) PB 1, Pg 54

DESCRIPTION

Style* Frame Vernacular Exterior Plan* irregular Number of Stories 1
Structural System(s)* wood frame
Foundation: Type(s)* pier Material(s)* concrete
Exterior Fabric(s)* drop siding
Roof: Type(s)* gable Material(s)* composition shingle
Roof secondary strucs. (dormers etc.)* _____
Chimney: No 1 Material(s)* concrete Location(s)* int W slope
Windows (types, materials, etc.)* 2 & 3 light awning, metal, independent; jalousie, metal, paired & independent;
1/1 DHS, wood, independent
Main Entrance (stylistic details) 3 light, 3 panel door
Porches: #open _____ #closed _____ #incised _____ Location(s) _____
Porch roof type(s) _____
Exterior Ornament _____

Interior Plan* unknown
Condition (Please check one): excellent good fair deteriorated ruinous
Surroundings (N=None, S=Some, M=Most, A=All/nearly all): S commercial S residential _____ institutional _____ undeveloped
Ancillary Features (No., type of outbuildings; major landscape features. Use continuation sheet for descriptions of interior, landscaping, etc) _____

Archaeological Remains None observed. Check if Archaeological Form completed
*Consult Guide to Historical Structure Forms for preferred descriptions (coded fields at the Site File).

DHR USE ONLY		OFFICIAL EVALUATIONS		DHR USE ONLY	
NR DATE	KEEPER-NR ELIGIBILITY	<input type="checkbox"/> yes <input type="checkbox"/> no		Date	_____
DELIST DATE	SHPO-NR ELIGIBILITY:	<input type="checkbox"/> yes <input type="checkbox"/> no <input type="checkbox"/> potentially elig. <input type="checkbox"/> insufficient info		Date	_____
	LOCAL DESIGNATION:			Date	_____
	Local office				
National Register Criteria for Evaluation <input type="checkbox"/> a <input type="checkbox"/> b <input type="checkbox"/> c <input type="checkbox"/> d (See National Register Bulletin 15, p.2)					

HISTORICAL STRUCTURE FORM

Site # 8PA1191

Consult Guide to Historical Structure Forms for detailed instructions

HISTORY

Construction date: Exactly _____ (year) Approximately 1950 (year) Earlier than _____ (year) Later than _____ (year)

Architect (last name first): unknown Builder (last name first) unknown

Moves: yes no unknown Date _____ Original address _____

Alterations: yes no unknown Date c.1965;70 Nature* encl W porch; repl windows

Additions: yes no unknown Date c.1970 Nature* room addt on E

Original Use* (give date ranges) residential

Intermediate Uses* (give date ranges) residential

Present Use* (give date ranges) residential

Ownership History (especially original owner, dates, profession, etc.) Evah Agnes Gardner (current)

*Consult Guide to Historical Structure Forms for preferred descriptions (coded fields at the Site File).

RESEARCH METHODS (Check all choices that apply; if needed write others at bottom)

<input type="checkbox"/> formal archaeological survey	<input checked="" type="checkbox"/> past surveys search at FMSF	<input checked="" type="checkbox"/> local library research	<input type="checkbox"/> Sanborn maps
<input type="checkbox"/> informal archaeological inspection	<input checked="" type="checkbox"/> past sites search at FMSF	<input type="checkbox"/> non-local library research	<input type="checkbox"/> subdivision maps
<input type="checkbox"/> Public Lands Survey (DEP)	<input type="checkbox"/> FL Archives (Gray Building)	<input type="checkbox"/> building permits	<input type="checkbox"/> plat maps
<input type="checkbox"/> tax records/property deeds	<input type="checkbox"/> FL Photo Archives (Gray Building)	<input type="checkbox"/> demolition permits	<input type="checkbox"/> local newspaper files
<input checked="" type="checkbox"/> tax records only	<input type="checkbox"/> occupant/owner interview	<input type="checkbox"/> commercial permits	
<input type="checkbox"/> interior inspection	<input type="checkbox"/> neighbor interview	<input type="checkbox"/> occupation permits	
<input type="checkbox"/> other methods (specify) _____			

SURVEYOR'S EVALUATION OF SITE (Check one choice on each line)

Potentially eligible for local register? yes: name register at right no insufficient info Name of local register if eligible: _____

Individually eligible for National Register? yes no insufficient info

Potential contributor to Nat. Reg. district? yes no insufficient info

Area(s) of Historical Significance (See National Register Bulletin 15, p. 8 for categories: e.g. "architecture," "ethnic heritage," "community planning & development," etc.) _____

Community Planning and Development _____

Explanation of Evaluation (required, whether positive or not; limit to three lines; attach longer statement, if needed, on separate sheet) Although located within the boundaries of a proposed historic district, non-historic and non-sympathetic alterations have diminished its architectural integrity. It is typical of Frame Vernacular style architecture found throughout Zephyrhills and limited information did not indicate any historical significance. Therefore, this building does not appear to contribute to the proposed district or to individually meet NRHP eligibility requirements.

DOCUMENTATION (Photos, Plans, etc.)

Bibliographic References (Use Continuation Sheet, give FMSF Manuscript # if relevant) Pasco County Property Appraiser's Office; City of Zephyrhills Historic Preservation Survey, Quatrefoil Consulting, June 1999; Zephyrhills Public Library; Zephyrhills Depot Museum; Zephyrhills City Directories 1945, 1961, 1963, 1975.

Photographs (required) B&W print(s) at least 3x5, at least one main facade.

Location of negatives & negative numbers Archaeological Consultants, Inc. Roll 5/9-10

RECORDER

Name (last name first)/Address/Phone/Fax/Email/Affiliatio Hinder, Kimberly

Archaeological Consultants, Inc./ P.O. Box 5103, Sarasota, FL 34277-5103/(941)925-9906/(941)925-9767/ACIMAIN@COMPUSERVE.COM

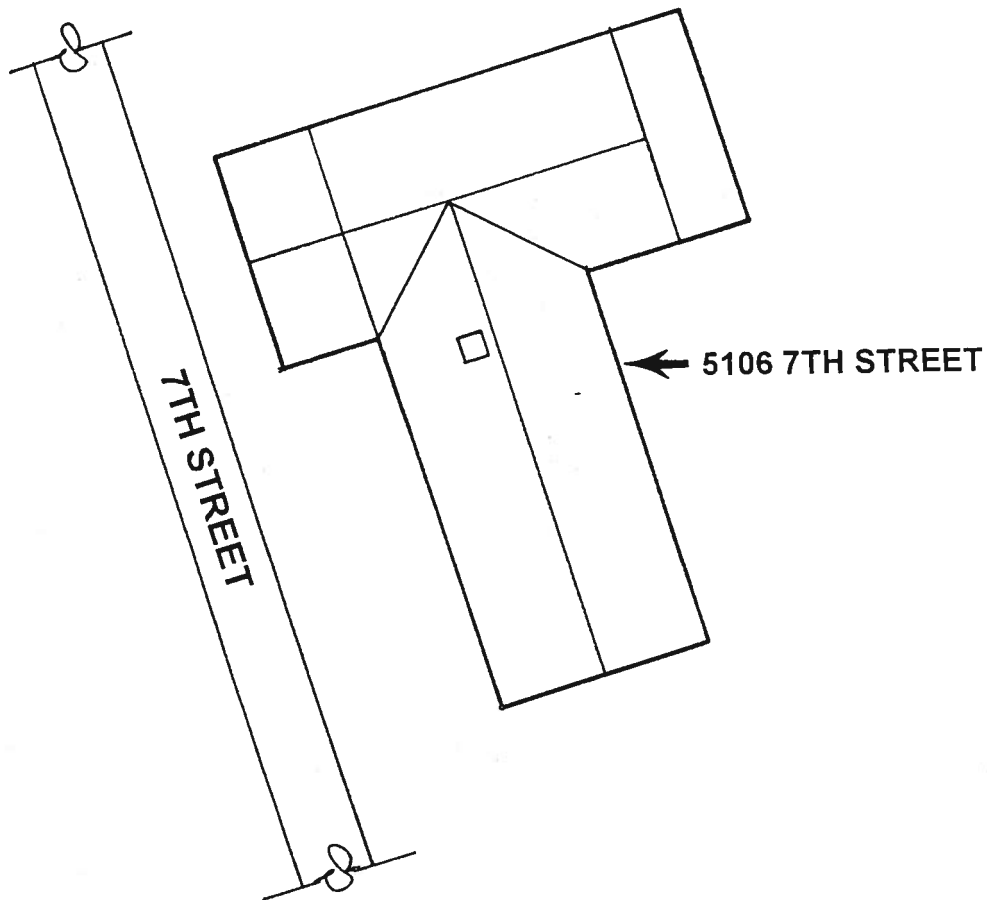
Remember: Use a Supplement for Site Forms or other continuation sheet for descriptions that do not fit in the spaces above.

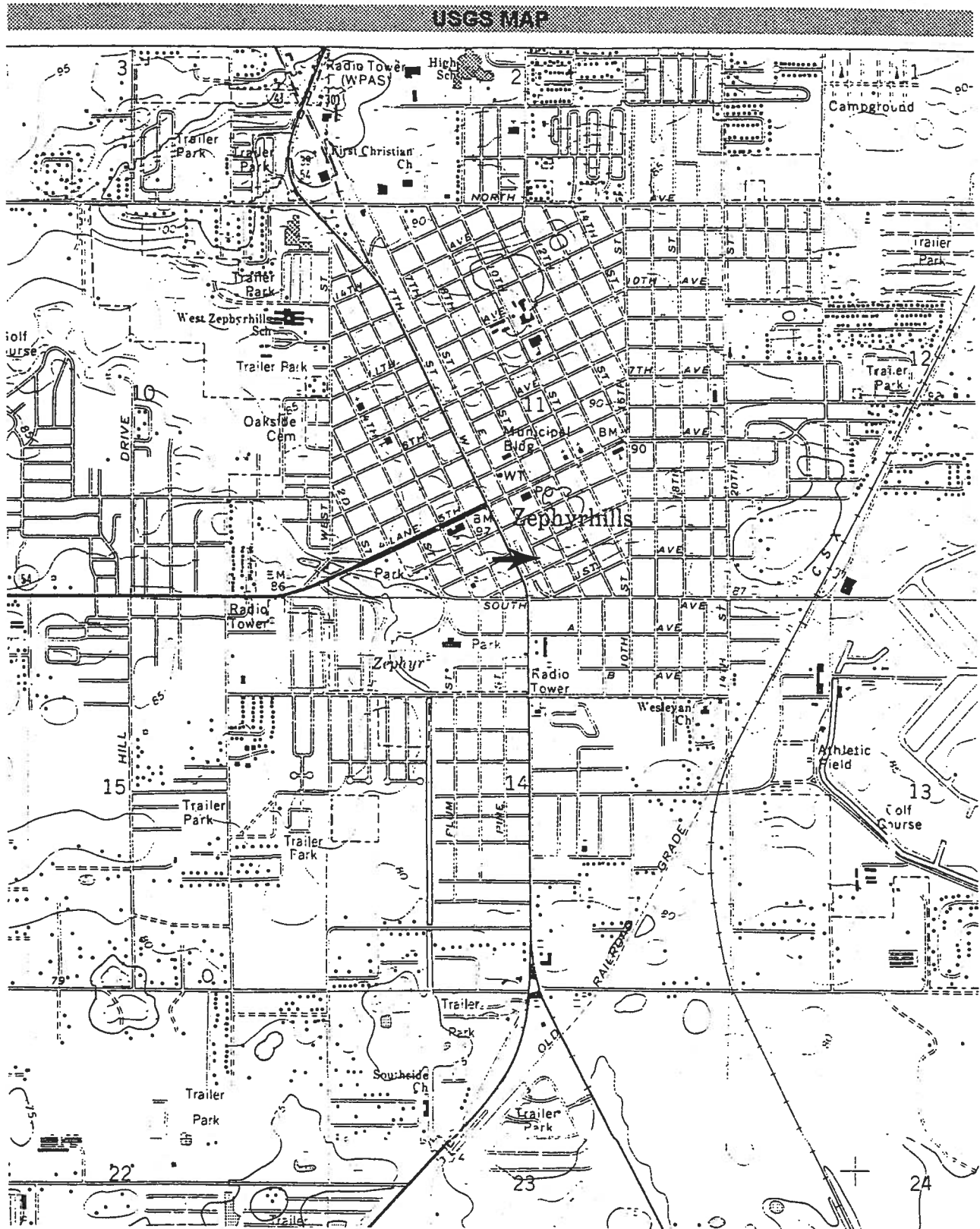
- REQUIRED:**
- (1) USGS 7.5' MAP WITH STRUCTURE PINPOINTED IN RED
 - (2) LARGE SCALE STREET OR PLAT MAP
 - (3) PHOTO OF MAIN FACADE, PREFER B&W, AT LEAST 3x5

PHOTOGRAPH

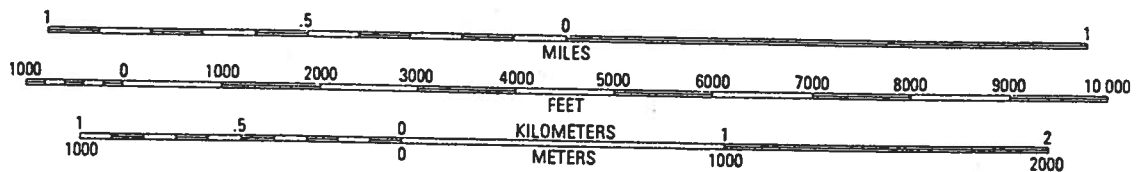
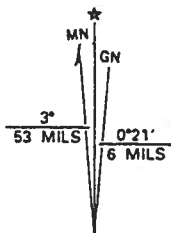


STREET OR PLAT MAP





ZEPHYRHILLS, FLA. 1975 PR 1987
 SCALE 1:24 000



UTM GRID AND 1988 MAGNETIC NORTH DECLINATION AT CENTER OF SHEET

Original
 Update



HISTORICAL STRUCTURE FORM

FLORIDA MASTER SITE FILE

Version 4.0 1/07

Site #8 PA1191
Field Date 6 / 28 / 10
Form Date 7 / 6 / 10
Recorder # 189

Shaded Fields represent the minimum acceptable level of documentation.
Consult the *Guide to Historical Structure Forms* for detailed instructions.

Site Name(s) (address if none) 5106 7th Street Multiple Listing (DHR only) _____
Survey Project Name State Road 41 (U.S. 301) from S.R. 39 to south of C.R. 54, Pasco County Survey # (DHR only) _____
National Register Category (please check one) building structure district site object
Ownership: private-profit private-nonprofit private-individual private-nonspecific city county state federal Native American foreign unknown

LOCATION & MAPPING

Address (include N,S,E,W; #; St., Ave., etc.) 5106 7th Street
Cross Streets (nearest / between) _____
USGS 7.5' Map Name & Date Zephyrhills 1975, PR 1987 Plat or Other Map _____
City / Town (within 3 miles) Zephyrhills In City Limits? yes no unknown County Pasco
Township 26S Range 21E Section 11 1/4 section: NW SW SE NE Irregular-name: _____
Tax Parcel # 11-26-21-0010-19200-0190 Landgrant _____
Subdivision Name _____ Block _____ Lot _____
UTM: Zone 16 17 Easting 384266 ___ 0 Northing 3123437 ___ 0
Other Coordinates: X: _____ Y: _____ Coordinate System & Datum _____
Name of Public Tract (e.g., park) _____

HISTORY

Construction Year: 1950 approximately year listed or earlier year listed or later
Original Use* residence From (year): original To (year): -
Current Use* residence From (year): - To (year): current
Other Use* _____ From (year): _____ To (year): _____
Moves: yes no unknown Dates _____ Original address (if moved) _____
Alterations: yes no unknown Dates c2005 Nature* remvd chimney; repl windows, siding, door, reconfig. porch
Additions: yes no unknown Dates 1970 Nature* east addition (previous FMSF form)
Architect (last name first): unknown Builder (last name first): unknown
Ownership History (especially original owner, dates, profession, etc.) Teetes, Angela (2009-current)

Is the Resource Affected by a Local Preservation Ordinance? yes no unknown Describe _____

DESCRIPTION

Style* Frame Vernacular Exterior Plan* irregular Number of Stories 1
Exterior Fabric(s)* vinyl siding
Roof Type(s)* gable Roof Material(s)* composition shingles
Roof secondary strucs. (dormers etc.)* _____
Windows (types, materials, etc.)* 1/1 SHS, vinyl, independent

Distinguishing Architectural Features (exterior or interior ornaments) fixed window shutters; gable vents

Ancillary Features / Outbuildings (record outbuildings, major landscape features; use continuation sheet if needed.) _____

* Consult *Guide to Historical Structure Forms* for preferred descriptions (coded fields at the Site File).

DHR USE ONLY		OFFICIAL EVALUATION		DHR USE ONLY	
NR List Date ____/____/____	SHPO – Appears to meet criteria for NR listing: <input type="checkbox"/> yes <input type="checkbox"/> no <input type="checkbox"/> insufficient info	Date ____/____/____	Init. _____		
<input type="checkbox"/> Owner Objection	KEEPER – Determined eligible: <input type="checkbox"/> yes <input type="checkbox"/> no	Date ____/____/____			
	NR Criteria for Evaluation: <input type="checkbox"/> a <input type="checkbox"/> b <input type="checkbox"/> c <input type="checkbox"/> d (see <i>National Register Bulletin 15</i> , p. 2)				

DESCRIPTION (continued)

Chimney: No. 0 Material(s) * _____
 Structural System(s) * wood frame
 Foundation: Type(s) * pier Material(s) * concrete block with lattice in-fill
 Main Entrance (stylistic details) wood siding on west elevation on porch
 Porch Descriptions (types, locations, roof types, etc.) west, closed, gable

Condition (overall resource condition): excellent good fair deteriorated ruinous

Narrative Description of Resource Since it was previously recorded; this resource has undergone numerous alterations including removing the chimney, replacing the windows, siding, doors, and reconfigured the west porch. It is adjacent to the Zephyrhills Downtown Historic District (8PA1357)

Archaeological Remains _____ Check if Archaeological Form Completed

* Consult *Guide to Historical Structure Forms* for preferred descriptions (coded fields at the Site File).

RESEARCH METHODS (check all that apply)

- | | | | |
|--|--|--|---|
| <input checked="" type="checkbox"/> FMSF record search (sites/surveys) | <input checked="" type="checkbox"/> library research | <input type="checkbox"/> building permits | <input type="checkbox"/> Sanborn maps |
| <input type="checkbox"/> FL State Archives/photo collection | <input type="checkbox"/> city directory | <input checked="" type="checkbox"/> occupant/owner interview | <input type="checkbox"/> plat maps |
| <input checked="" type="checkbox"/> property appraiser / tax records | <input type="checkbox"/> newspaper files | <input type="checkbox"/> neighbor interview | <input checked="" type="checkbox"/> Public Lands Survey (DEP) |
| <input checked="" type="checkbox"/> cultural resource survey | <input type="checkbox"/> historic photos | <input type="checkbox"/> interior inspection | <input type="checkbox"/> HABS/HAER record search |
| <input type="checkbox"/> other methods (describe) _____ | | | |

Bibliographic References (give FMSF manuscript # if relevant, use continuation sheet if needed) _____

OPINION OF RESOURCE SIGNIFICANCE

Appears to meet the criteria for National Register listing individually? yes no insufficient information

Appears to meet the criteria for National Register listing as part of a district? yes no insufficient information

Explanation of Evaluation (required, whether significant or not; use separate sheet if needed)

This is a typical example of the Frame Vernacular style found throughout Pasco County, and limited research revealed no significant historical associations. Furthermore, numerous alterations have compromised it architectural integrity. Therefore, 8PA1191 does not appear eligible for listing in the NRHP.

Area(s) of Historical Significance (see *National Register Bulletin 15*, p. 8 for categories: e.g. "architecture", "ethnic heritage", "community planning & development", etc.)
Community Planning & Development

DOCUMENTATION

Accessible Documentation Not Filed with the Site File - including field & analysis notes, photos, plans, other important documents that are permanently accessible:

For each separately maintained collection, describe (1) document type(s),* (2) maintaining organization,* (3) file or accession nos., and (4) descriptive information. _____

All notes, maps and photos on file at ACI; P10033

RECORDER INFORMATION

Recorder Name Lumang, Marielle and Elaine Lund

Recorder Contact Information (address / phone / fax / e-mail) 8110 Blaikie Ct, Suite A, Sarasota, Florida 34243; 941-379-6206; 941-379-6216; ACIFlorida@comcast.net

Recorder Affiliation Archaeological Consultants, Inc. (ACI)

Use a *Supplement for Site Forms* or other continuation sheet for descriptions that do not fit in the spaces provided.

Required Attachments

① USGS 7.5' MAP WITH STRUCTURE LOCATION PINPOINTED IN RED

② LARGE SCALE STREET, PLAT OR PARCEL MAP (available from most property appraiser web sites)

③ PHOTO OF MAIN FACADE, ARCHIVAL B&W PRINT OR DIGITAL IMAGE FILE

If submitting an image file, it must be included on disk or CD AND in hard copy format (plain paper is acceptable).

Digital image must be at least 1600 x 1200 pixels, 24-bit color, jpeg or tiff.

PHOTOGRAPH



GOOGLE EARTH MAP

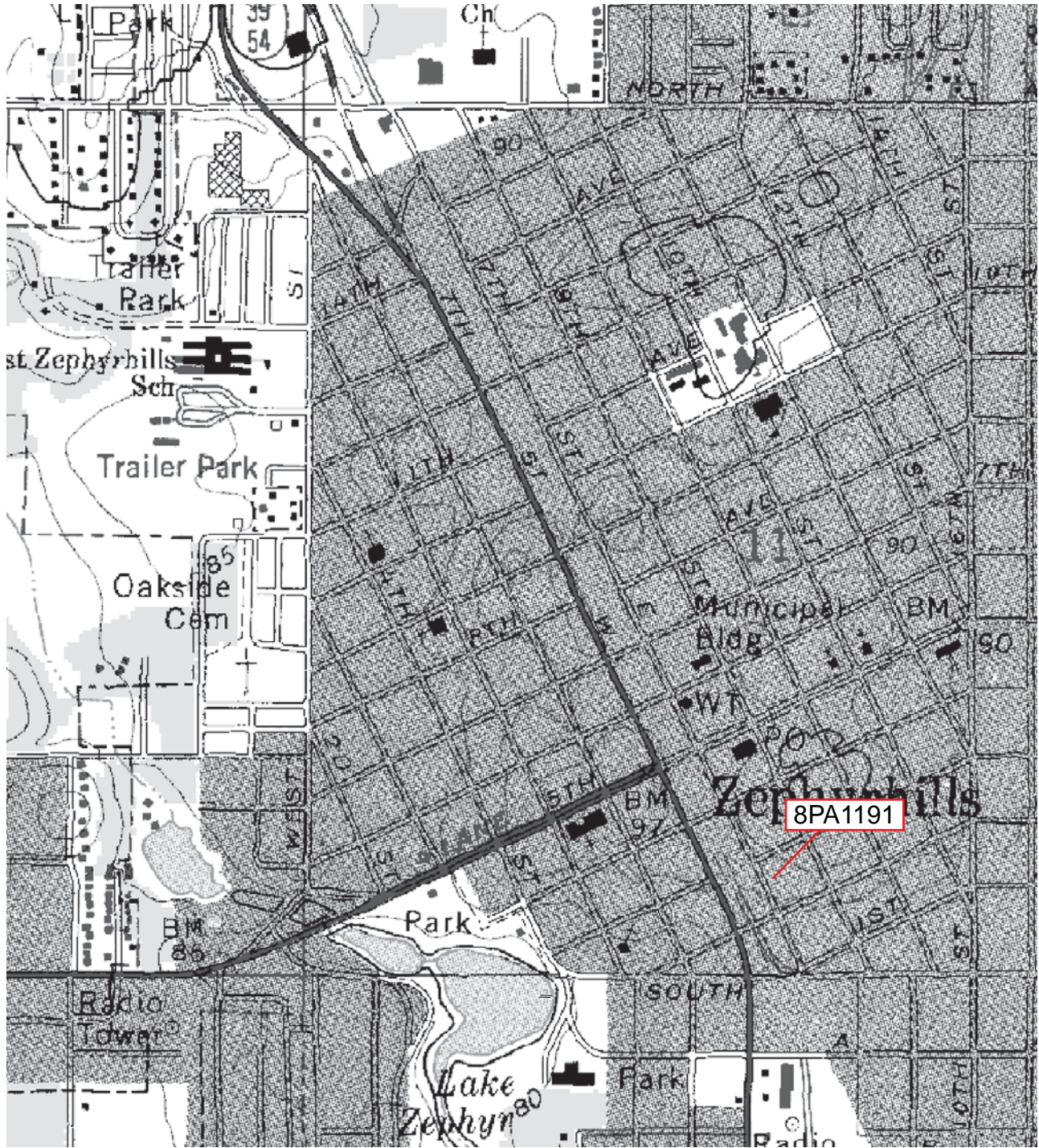
Zephyrhills, Florida



0 60 meters

GIS USGS MAP

Township 26 South, Range 21 East, Section 11
Zephyrhills 1977



Original
 Update



HISTORICAL STRUCTURE FORM

FLORIDA MASTER SITE FILE

Version 4.0 1/07

Site #8 PA2740
Field Date 6 / 24 / 10
Form Date 7 / 2 / 10
Recorder # 108

Shaded Fields represent the minimum acceptable level of documentation.
Consult the *Guide to Historical Structure Forms* for detailed instructions.

Site Name(s) (address if none) 5110 6th Street Multiple Listing (DHR only) _____
Survey Project Name State Road 41 (U.S. 301) from S.R. 39 to south of C.R. 54, Pasco County Survey # (DHR only) _____
National Register Category (please check one) building structure district site object
Ownership: private-profit private-nonprofit private-individual private-nonspecific city county state federal Native American foreign unknown

LOCATION & MAPPING

Address (include N,S,E,W; #; St., Ave., etc.) 5110 6th Street
Cross Streets (nearest / between) _____
USGS 7.5' Map Name & Date Zephyrhills 1975, PR 1987 Plat or Other Map _____
City / Town (within 3 miles) Zephyrhills In City Limits? yes no unknown County Pasco
Township 26S Range 21E Section 11 ¼ section: NW SW SE NE Irregular-name: _____
Tax Parcel # 11-26-21-0010-18500-0170 Landgrant _____
Subdivision Name _____ Block _____ Lot _____
UTM: Zone 16 17 Easting 384014 0 Northing 3122731 0
Other Coordinates: X: _____ Y: _____ Coordinate System & Datum _____
Name of Public Tract (e.g., park) _____

HISTORY

Construction Year: 1955 approximately year listed or earlier year listed or later
Original Use* residence From (year): original To (year): unknown
Current Use* residence/commercial From (year): unknown To (year): current
Other Use* _____ From (year): _____ To (year): _____
Moves: yes no unknown Dates _____ Original address (if moved) _____
Alterations: yes no unknown Dates 2000, 1980 Nature* vener; replaced windows; encl. west porch; repl. door; stucco
Additions: yes no unknown Dates 1980 Nature* north addition
Architect (last name first): unknown Builder (last name first): unknown
Ownership History (especially original owner, dates, profession, etc.) Rognas, Roger and Rebecca (2005-current)

Is the Resource Affected by a Local Preservation Ordinance? yes no unknown Describe _____

DESCRIPTION

Style* Masonry Vernacular Exterior Plan* irregular Number of Stories 1
Exterior Fabric(s)* concrete block; stucco; tile veneer
Roof Type(s)* gable Roof Material(s)* composition shingles
Roof secondary strucs. (dormers etc.)* _____
Windows (types, materials, etc.)* 1/1 SHS, metal, independent; 3/1 DHS, wood, independent; octagon window; 2/2 SHS, metal, independent
Distinguishing Architectural Features (exterior or interior ornaments) projected window sills; wood siding in gables, veneer
Ancillary Features / Outbuildings (record outbuildings, major landscape features; use continuation sheet if needed.) entrance gate

* Consult *Guide to Historical Structure Forms* for preferred descriptions (coded fields at the Site File).

DHR USE ONLY		OFFICIAL EVALUATION	DHR USE ONLY	
NR List Date ____/____/____	SHPO – Appears to meet criteria for NR listing: <input type="checkbox"/> yes <input type="checkbox"/> no <input type="checkbox"/> insufficient info	Date ____/____/____	Init. _____	
<input type="checkbox"/> Owner Objection	KEEPER – Determined eligible: <input type="checkbox"/> yes <input type="checkbox"/> no	Date ____/____/____		
	NR Criteria for Evaluation: <input type="checkbox"/> a <input type="checkbox"/> b <input type="checkbox"/> c <input type="checkbox"/> d (see <i>National Register Bulletin 15</i> , p. 2)			

DESCRIPTION (continued)

Chimney: No. 1 Material(s) * masonry, on north elevationStructural System(s) * concrete blockFoundation: Type(s) * slab Material(s) * poured concreteMain Entrance (stylistic details) 1-light vinyl siding door (c.2005)Porch Descriptions (types, locations, roof types, etc.) west, open, gableCondition (overall resource condition): excellent good fair deteriorated ruinous

Narrative Description of Resource _____

Archaeological Remains _____ Check if Archaeological Form Completed* Consult *Guide to Historical Structure Forms* for preferred descriptions (coded fields at the Site File).

RESEARCH METHODS (check all that apply)

- | | | | |
|--|--|---|---|
| <input checked="" type="checkbox"/> FMSF record search (sites/surveys) | <input checked="" type="checkbox"/> library research | <input type="checkbox"/> building permits | <input type="checkbox"/> Sanborn maps |
| <input type="checkbox"/> FL State Archives/photo collection | <input type="checkbox"/> city directory | <input type="checkbox"/> occupant/owner interview | <input type="checkbox"/> plat maps |
| <input checked="" type="checkbox"/> property appraiser / tax records | <input type="checkbox"/> newspaper files | <input type="checkbox"/> neighbor interview | <input checked="" type="checkbox"/> Public Lands Survey (DEP) |
| <input checked="" type="checkbox"/> cultural resource survey | <input type="checkbox"/> historic photos | <input type="checkbox"/> interior inspection | <input type="checkbox"/> HABS/HAER record search |
| <input type="checkbox"/> other methods (describe) _____ | | | |

Bibliographic References (give FMSF manuscript # if relevant, use continuation sheet if needed) _____

OPINION OF RESOURCE SIGNIFICANCE

Appears to meet the criteria for National Register listing individually? yes no insufficient informationAppears to meet the criteria for National Register listing as part of a district? yes no insufficient information

Explanation of Evaluation (required, whether significant or not; use separate sheet if needed)

This is a typical example of the Masonry Vernacular style found throughout Pasco County, and limited research revealed no significant historical associations. Furthermore, numerous alterations and additions have compromised its architectural integrity. Therefore, 8PA2740 does not appear eligible for listing in the NRHP.

Area(s) of Historical Significance (see *National Register Bulletin 15*, p. 8 for categories: e.g. "architecture", "ethnic heritage", "community planning & development", etc.)Community Planning & Development

DOCUMENTATION

Accessible Documentation Not Filed with the Site File - including field & analysis notes, photos, plans, other important documents that are permanently accessible:

For each separately maintained collection, describe (1) document type(s),* (2) maintaining organization,* (3) file or accession nos., and (4) descriptive information. _____

All notes, maps and photos on file at ACI; P10033

RECORDER INFORMATION

Recorder Name Lumang, Marielle and Elaine LundRecorder Contact Information (address / phone / fax / e-mail) 8110 Blaikie Ct, Suite A, Sarasota, Florida 34243; 941-379-6206; 941-379-6216; ACIFlorida@comcast.netRecorder Affiliation Archaeological Consultants, Inc. (ACI)Use a *Supplement for Site Forms* or other continuation sheet for descriptions that do not fit in the spaces provided.

Required Attachments

① USGS 7.5' MAP WITH STRUCTURE LOCATION PINPOINTED IN RED

② LARGE SCALE STREET, PLAT OR PARCEL MAP (available from most property appraiser web sites)

③ PHOTO OF MAIN FACADE, ARCHIVAL B&W PRINT OR DIGITAL IMAGE FILE

If submitting an image file, it must be included on disk or CD AND in hard copy format (plain paper is acceptable).

Digital image must be at least 1600 x 1200 pixels, 24-bit color, jpeg or tiff.

PHOTOGRAPH



GOOGLE EARTH MAP

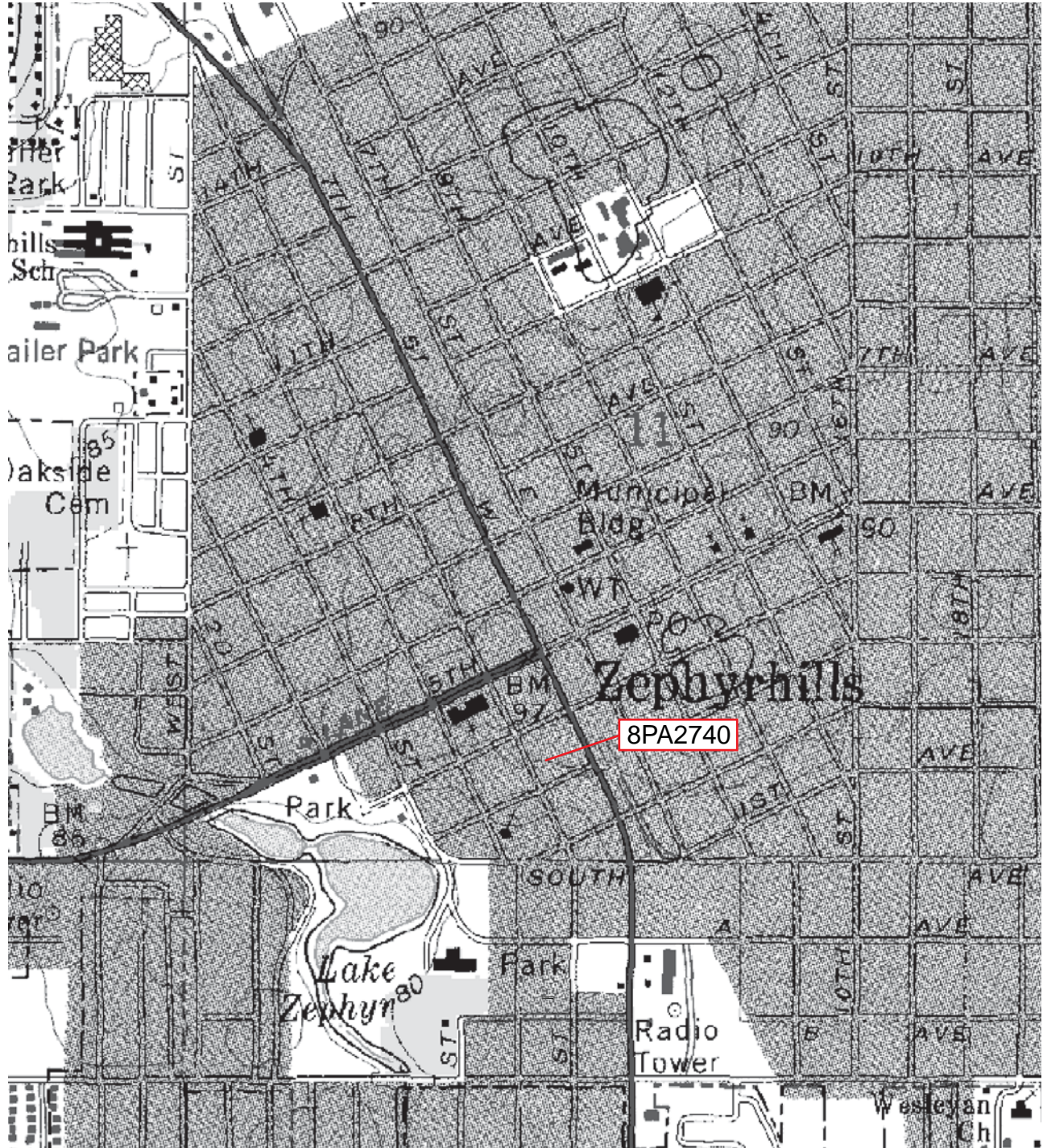
Zephyrhills, Florida




0 60 meters

GIS USGS MAP

Township 26 South, Range 21 East, Section 11
Zephyrhills 1977



Original
 Update



HISTORICAL STRUCTURE FORM

FLORIDA MASTER SITE FILE

Version 4.0 1/07

Site #8 **PA00916**
Field Date 3-25-1999
Form Date 7-19-1999
Recorder # 237

Shaded Fields represent the minimum acceptable level of documentation.
Consult the *Guide to Historical Structure Forms* for detailed instructions.

Site Name(s) (address if none) 5131 GALL BOULEVARD Multiple Listing (DHR only) _____
Survey Project Name CITY OF ZEPHYRHILLS HISTORIC PRESERVATION SURVEY Survey # (DHR only) 5603
National Register Category (please check one) building structure district site object
Ownership: private-profit private-nonprofit private-individual private-nonspecific city county state federal Native American foreign unknown

LOCATION & MAPPING

Street Number 5131 Direction _____ Street Name GALL Street Type Boulevard Suffix Direction _____
Address: 5131 GALL Boulevard
Cross Streets (nearest / between) W SIDE OF BLVD, BTWN 3RD & 4TH AVE
USGS 7.5 Map Name ZEPHYRHILLS USGS Date 1993 Plat or Other Map _____
City / Town (within 3 miles) ZEPHYRHILLS In City Limits? yes no unknown County Pasco
Township 26S Range 21E Section 11 1/4 section: NW SW SE NE Irregular-name: _____
Tax Parcel # _____ Landgrant _____
Subdivision Name _____ Block _____ Lot _____
UTM Coordinates: Zone 16 17 Easting 384104 Northing 3123504
Other Coordinates: X: _____ Y: _____ Coordinate System & Datum _____
Name of Public Tract (e.g., park) _____

HISTORY

Construction Year 1949 approximately year listed or earlier year listed or later
Original Use Commercial unspecified From (year): C1949 To (year): 1998
Current Use _____ From (year): _____ To (year): _____
Other Use _____ From (year): _____ To (year): _____
Moves: yes no unknown Date: _____ Original address _____
Alterations: yes no unknown Date: _____ Nature REPLACED DOORS
Additions: yes no unknown Date: _____ Nature REAR (W) CONCRETE BLOCK GABLED ADDITION
Architect (last name first): _____ Builder (last name first): _____
Ownership History (especially original owner, dates, profession, etc.) _____

Is the Resource Affected by a Local Preservation Ordinance? yes no unknown Describe _____

DESCRIPTION

Style QUONSET HUT Exterior Plan Rectangular Number of Stories 1
Exterior Fabric(s) 1. Metal 2. _____ 3. _____
Roof Type(s) 1. Other 2. _____ 3. ROUND
Roof Material(s) 1. Sheet metal: corrugated 2. _____ 3. _____
Roof secondary strucs. (dormers etc.) 1. _____ 2. _____
Windows (types, materials, etc.) COMMERCIAL, PIVOT, 4/2; FIXED, METAL, 4

Distinguishing Architectural Features (exterior or interior ornaments) STEPED FALSE FRONT PARAPET OF CONCRETE BLOCK

Ancillary Features / Outbuildings (record outbuildings, major landscape features; use continuation sheet if needed.) _____

DHR USE ONLY		OFFICIAL EVALUATION		DHR USE ONLY	
NR List Date	SHPO - Appears to meet criteria for NR listing: <input type="checkbox"/> yes <input type="checkbox"/> no <input type="checkbox"/> insufficient info	Date	_____	Init.	_____
<input type="checkbox"/> Owner Objection	KEEPER - Determined eligible: <input type="checkbox"/> yes <input type="checkbox"/> no	Date	_____		
	NR Criteria for Evaluation: <input type="checkbox"/> a <input type="checkbox"/> b <input type="checkbox"/> c <input type="checkbox"/> d (see <i>National Register Bulletin 15</i> , p. 2)				

DESCRIPTION (continued)

Chimney: No. _____ Chimney Material(s): 1. _____ 2. _____
 Structural System(s): 1. Metal skeleton 2. _____ 3. _____
 Foundation Type(s): 1. Continucous 2. _____
 Foundation Material(s): 1. Other 2. Poured Concrete Footing
 Main Entrance (stylistic details) _____

Porch Descriptions (types, locations, roof types, etc.) Open Porches = 1 | Locations = S/1 BAY/NONHISTORIC | Roofs = SHED

Condition (overall resource condition): excellent good fair deteriorated ruinous

Narrative Description of Resource _____

Archaeological Remains _____ Check if Archaeological Form Completed

RESEARCH METHODS (check all that apply)

- FMSF record search (sites/surveys)
- FL State Archives/photo collection
- property appraiser / tax records
- cultural resource survey (CRAS)
- other methods (describe) FSPF, TAX
- library research
- city directory
- newspaper files
- historic photos
- building permits
- occupant/owner interview
- neighbor interview
- interior inspection
- Sanborn maps
- plat maps
- Public Lands Survey (DEP)
- HABS/HAER record search

Bibliographic References (give FMSF manuscript # if relevant, use continuation sheet if needed) _____

OPINION OF RESOURCE SIGNIFICANCE

Appears to meet the criteria for National Register listing individually? yes no insufficient information

Appears to meet the criteria for National Register listing as part of a district? yes no insufficient information

Explanation of Evaluation (required, whether significant or not; use separate sheet if needed) BUILDING RETAINS ENOUGH HISTORIC FABRIC TO BE CONTRIBUTING TO A DISTRICT.

Area(s) of Historical Significance (see National Register Bulletin 15, p. 8 for categories: e.g. "architecture", "ethnic heritage", "community planning & development", etc.)

- 1. Community planning & development 3. _____ 5. _____
- 2. _____ 4. _____ 6. _____

DOCUMENTATION

Accessible Documentation Not Filed with the Site File - including field notes, analysis notes, photos, plans and other important documents

- 1) Document type _____ Maintaining organization _____
 Document description _____ File or accession #'s _____
- 2) Document type _____ Maintaining organization _____
 Document description _____ File or accession #'s _____

RECORDER INFORMATION


Recorder Name ANDERSON SHERRY Affiliation Other

Recorder Contact Information 22 WEST BRYAN ST. #139, SAVANNAH, GA 31401
 (address / phone / fax / e-mail)


Required Attachments

- ① **USGS 7.5' MAP WITH STRUCTURE LOCATION PINPOINTED IN RED**
- ② **LARGE SCALE STREET, PLAT OR PARCEL MAP** (available from most property appraiser web sites)
- ③ **PHOTO OF MAIN FACADE, ARCHIVAL B&W PRINT OR DIGITAL IMAGE FILE**
 If submitting an image file, it must be included on disk or CD **AND** in hard copy format (plain paper is acceptable).
 Digital image must be at least 1600 x 1200 pixels, 24-bit color, jpeg or tiff.

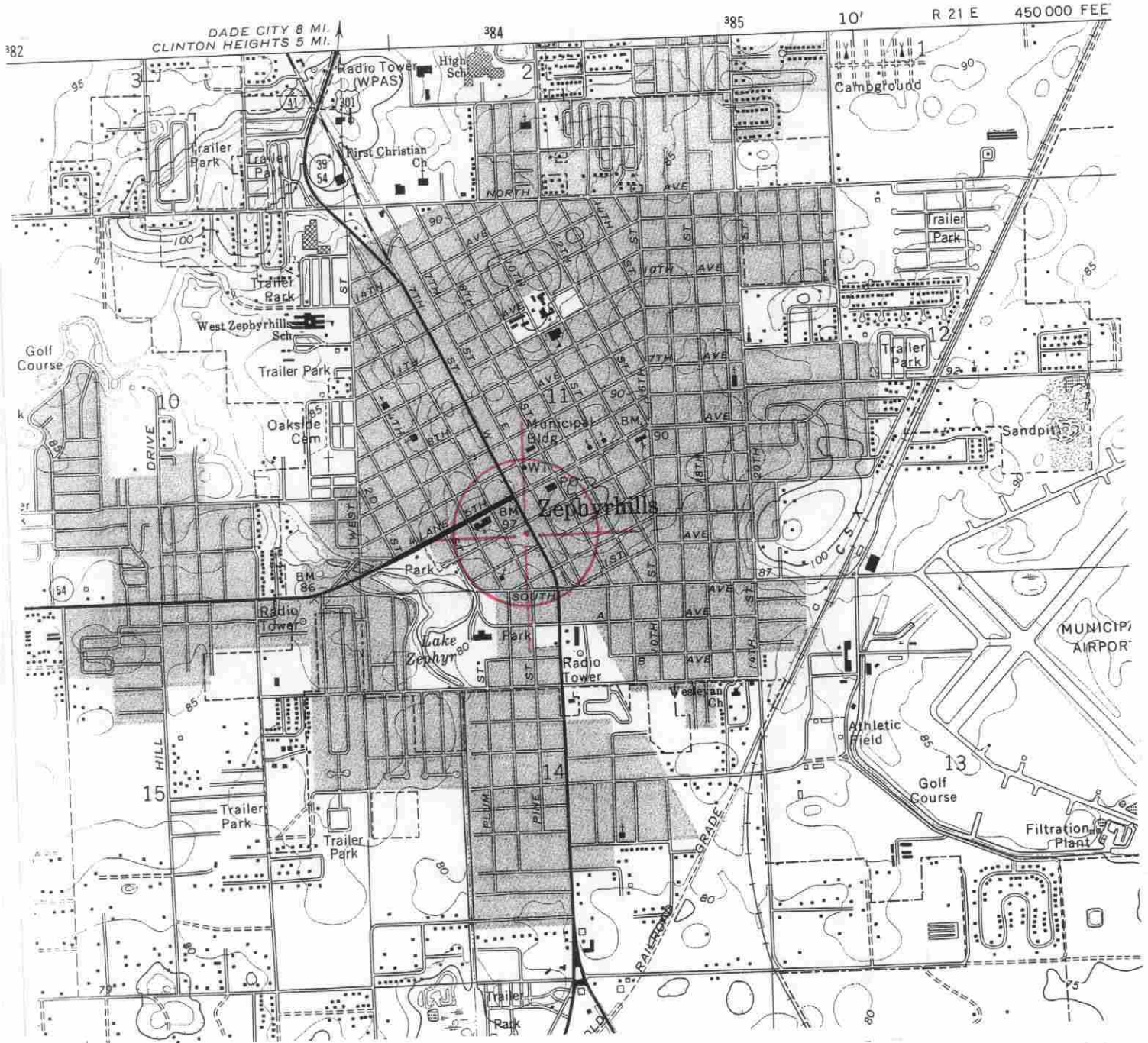
Photograph



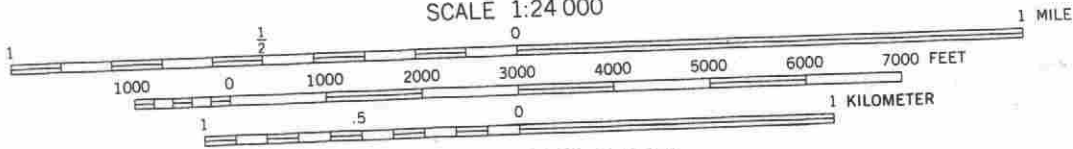
Map



USGS Map



SCALE 1:24 000



ZEPHYRHILLS, FLA.
28082-B2-TF-024

1975
PHOTOREVISED 1987
MINOR REVISION 1993

Original
 Update



HISTORICAL STRUCTURE FORM

FLORIDA MASTER SITE FILE

Version 4.0 1/07

Site #8 PA916
Field Date 6 / 24 / 10
Form Date 7 / 2 / 10
Recorder # 133

Shaded Fields represent the minimum acceptable level of documentation.
Consult the *Guide to Historical Structure Forms* for detailed instructions.

Site Name(s) (address if none) 5131 Gall Blvd. Multiple Listing (DHR only) _____
Survey Project Name State Road 41 (U.S. 301) from S.R. 39 to south of C.R. 54, Pasco County Survey # (DHR only) _____
National Register Category (please check one) building structure district site object
Ownership: private-profit private-nonprofit private-individual private-nonspecific city county state federal Native American foreign unknown

LOCATION & MAPPING

Address (include N,S,E,W; #; St., Ave., etc.) 5131 Gall Blvd.
Cross Streets (nearest / between) _____
USGS 7.5' Map Name & Date Zephyrhills 1975, PR 1987 Plat or Other Map _____
City / Town (within 3 miles) Zephyrhills In City Limits? yes no unknown County Pasco
Township 26S Range 21E Section 11 ¼ section: NW SW SE NE Irregular-name: _____
Tax Parcel # 11-26-21-0010-18500-01030 Landgrant _____
Subdivision Name _____ Block _____ Lot _____
UTM: Zone 16 17 Easting 384104 0 Northing 3123504 0
Other Coordinates: X: _____ Y: _____ Coordinate System & Datum _____
Name of Public Tract (e.g., park) _____

HISTORY

Construction Year: 1949 approximately year listed or earlier year listed or later
Original Use* commercial From (year): original To (year): -
Current Use* commercial From (year): - To (year): current
Other Use* _____ From (year): _____ To (year): _____
Moves: yes no unknown Dates _____ Original address (if moved) _____
Alterations: yes no unknown Dates c.2008 Nature* replaced doors
Additions: yes no unknown Dates c.2008 Nature* north and east facade
Architect (last name first): unknown Builder (last name first): unknown
Ownership History (especially original owner, dates, profession, etc.) BBharti Investments, Inc. (2008-current)

Is the Resource Affected by a Local Preservation Ordinance? yes no unknown Describe _____

DESCRIPTION

Style* Industrial Vernacular Exterior Plan* irregular Number of Stories 2
Exterior Fabric(s)* stucco
Roof Type(s)* flat Roof Material(s)* corrugated metal; built-up
Roof secondary strucs. (dormers etc.)* parapet, tower
Windows (types, materials, etc.)* 2-light storefront, metal, independent

Distinguishing Architectural Features (exterior or interior ornaments) _____

Ancillary Features / Outbuildings (record outbuildings, major landscape features; use continuation sheet if needed.) _____

* Consult *Guide to Historical Structure Forms* for preferred descriptions (coded fields at the Site File).

DHR USE ONLY		OFFICIAL EVALUATION		DHR USE ONLY	
NR List Date ____/____/____	SHPO – Appears to meet criteria for NR listing: <input type="checkbox"/> yes <input type="checkbox"/> no <input type="checkbox"/> insufficient info	Date ____/____/____	Init. _____		
<input type="checkbox"/> Owner Objection	KEEPER – Determined eligible: <input type="checkbox"/> yes <input type="checkbox"/> no	Date ____/____/____			
	NR Criteria for Evaluation: <input type="checkbox"/> a <input type="checkbox"/> b <input type="checkbox"/> c <input type="checkbox"/> d (see <i>National Register Bulletin 15</i> , p. 2)				

DESCRIPTION (continued)

Chimney: No. 0 Material(s) *
Structural System(s) * steel frame; masonry
Foundation: Type(s) * slab Material(s) * poured concrete
Main Entrance (stylistic details) commercial swing doors on east elevation
Porch Descriptions (types, locations, roof types, etc.)]

Condition (overall resource condition): [] excellent [X] good [] fair [] deteriorated [] ruinous
Narrative Description of Resource Originally just a quonset hut, this resource has been dramatically altered since it was last recorded with the addition of a new north and west facade with a tower.

Archaeological Remains [] Check if Archaeological Form Completed

* Consult Guide to Historical Structure Forms for preferred descriptions (coded fields at the Site File).

RESEARCH METHODS (check all that apply)

- [X] FMSF record search (sites/surveys) [X] library research [] building permits [] Sanborn maps
[] FL State Archives/photo collection [] city directory [] occupant/owner interview [] plat maps
[X] property appraiser / tax records [] newspaper files [] neighbor interview [X] Public Lands Survey (DEP)
[X] cultural resource survey [] historic photos [] interior inspection [] HABS/HAER record search
[] other methods (describe)

Bibliographic References (give FMSF manuscript # if relevant, use continuation sheet if needed)

OPINION OF RESOURCE SIGNIFICANCE

Appears to meet the criteria for National Register listing individually? [] yes [X] no [] insufficient information
Appears to meet the criteria for National Register listing as part of a district? [] yes [X] no [] insufficient information

Explanation of Evaluation (required, whether significant or not; use separate sheet if needed)
This is a typical example of the Industrial Vernacular style found throughout Pasco County, and limited research revealed no significant historical associations. Furthermore, numerous alterations have compromised it architectural integrity. Therefore, 8PA916 does not appear eligible for listing in the NRHP.

Area(s) of Historical Significance (see National Register Bulletin 15, p. 8 for categories: e.g. "architecture", "ethnic heritage", "community planning & development", etc.)
Community Planning & Development

DOCUMENTATION

Accessible Documentation Not Filed with the Site File - including field & analysis notes, photos, plans, other important documents that are permanently accessible:
For each separately maintained collection, describe (1) document type(s),* (2) maintaining organization,* (3) file or accession nos., and (4) descriptive information.
All notes, maps and photos on file at ACI; P10033

RECORDER INFORMATION

Recorder Name Lumang, Marielle and Elaine Lund
Recorder Contact Information (address / phone / fax / e-mail) 8110 Blaikie Ct, Suite A, Sarasota, Florida 34243; 941-379-6206; 941-379-6216; ACIFlorida@comcast.net
Recorder Affiliation Archaeological Consultants, Inc. (ACI)

Use a Supplement for Site Forms or other continuation sheet for descriptions that do not fit in the spaces provided.

Required Attachments
1 USGS 7.5' MAP WITH STRUCTURE LOCATION PINPOINTED IN RED
2 LARGE SCALE STREET, PLAT OR PARCEL MAP (available from most property appraiser web sites)
3 PHOTO OF MAIN FACADE, ARCHIVAL B&W PRINT OR DIGITAL IMAGE FILE
If submitting an image file, it must be included on disk or CD AND in hard copy format (plain paper is acceptable). Digital image must be at least 1600 x 1200 pixels, 24-bit color, jpeg or tiff.

PHOTOGRAPH



GOOGLE EARTH MAP

Zephyrhills, Florida

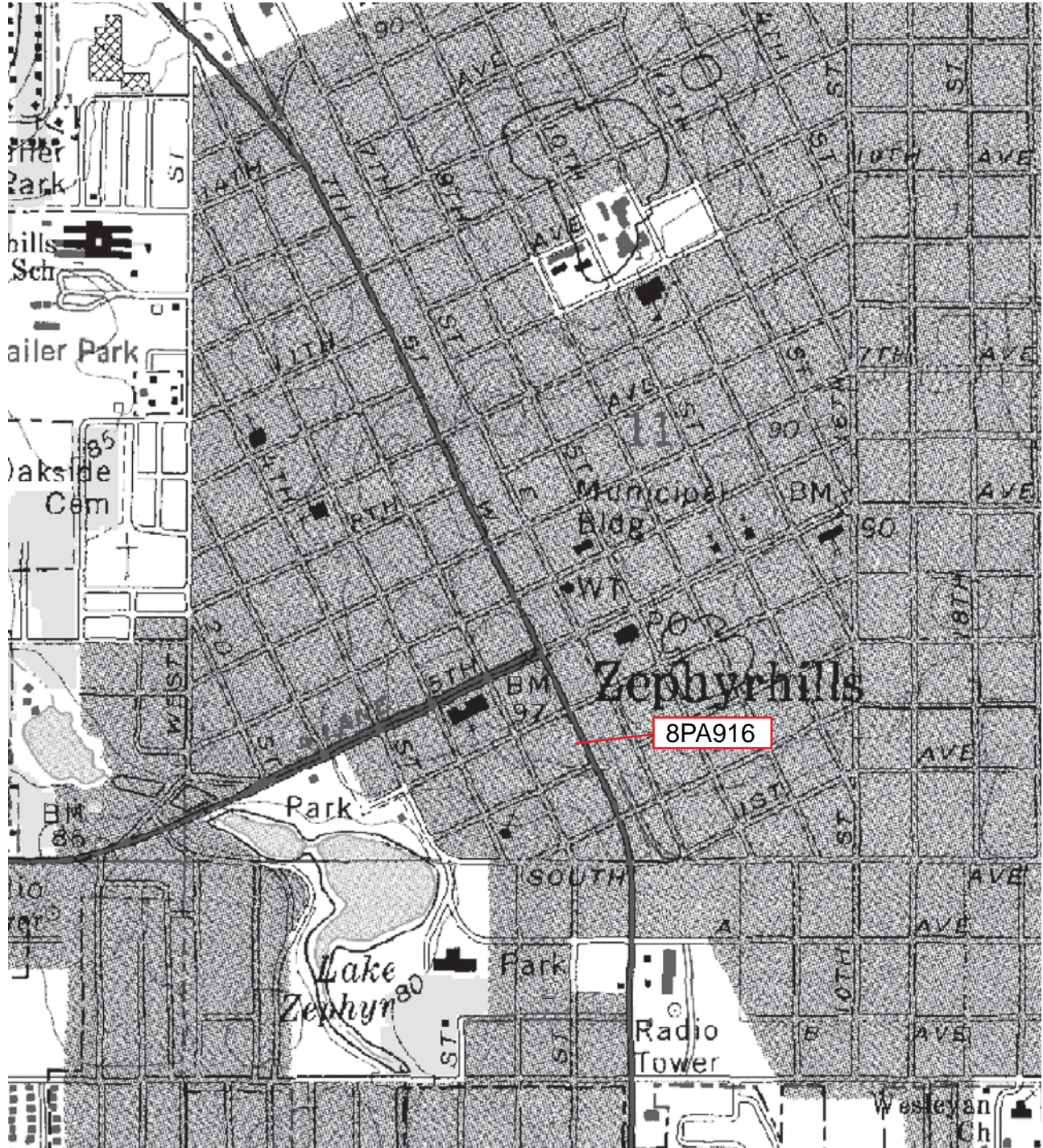


0


60 meters

GIS USGS MAP

Township 26 South, Range 21 East, Section 11
Zephyrhills 1977



Original
 Update



HISTORICAL STRUCTURE FORM

FLORIDA MASTER SITE FILE

Version 4.0 1/07

Site #8: **PA00917**
Field Date: 3-25-1999
Form Date: 7-19-1999
Recorder #: 238

Shaded Fields represent the minimum acceptable level of documentation.
Consult the Guide to Historical Structure Forms for detailed instructions.

Site Name(s) (address if none) 5139 GALL BOULEVARD Multiple Listing (DHR only) _____
Survey Project Name CITY OF ZEPHYRHILLS HISTORIC PRESERVATION SURVEY Survey # (DHR only) 5603
National Register Category (please check one) building structure district site object
Ownership: private-profit private-nonprofit private-individual private-nonspecific city county state federal Native American foreign unknown

LOCATION & MAPPING

Street Number 5139 Direction _____ Street Name GALL Street Type Boulevard Suffix Direction _____
Address: 5139 GALL Boulevard
Cross Streets (nearest / between) W SIDE OF BLVD, BTWN 3RD & 4TH AVE
USGS 7.5 Map Name ZEPHYRHILLS USGS Date 1993 Plat or Other Map _____
City / Town (within 3 miles) ZEPHYRHILLS In City Limits? yes no unknown County Pasco
Township 26S Range 21E Section 11 1/4 section: NW SW SE NE Irregular-name: _____
Tax Parcel # _____ Landgrant _____
Subdivision Name _____ Block _____ Lot _____
UTM Coordinates: Zone 16 17 Easting 384089 Northing 3123519
Other Coordinates: X: _____ Y: _____ Coordinate System & Datum _____
Name of Public Tract (e.g., park) _____

HISTORY

Construction Year: 1930 approximately year listed or earlier year listed or later
Original Use Commercial unspecified From (year): c1930 To (year): 1998
Current Use _____ From (year): _____ To (year): _____
Other Use _____ From (year): _____ To (year): _____
Moves: yes no unknown Date: _____ Original address _____
Alterations: yes no unknown Date: _____ Nature FLAT-ROOFED FACADE ADDITION
Additions: yes no unknown Date: _____ Nature _____
Architect (last name first): _____ Builder (last name first): _____
Ownership History (especially original owner, dates, profession, etc.) _____

Is the Resource Affected by a Local Preservation Ordinance? yes no unknown Describe _____

DESCRIPTION

Style Folk Victorian, Masonry Exterior Plan Rectangular Number of Stories 1
Exterior Fabric(s) 1. Brick 2. Molded concrete block 3. Stucco
Roof Type(s) 1. Hip 2. 3.
Roof Material(s) 1. Composition shingles 2. 3.
Roof secondary strucs. (dormers etc.) 1. 2.
Windows (types, materials, etc.) INFILLED OR BOARDED

Distinguishing Architectural Features (exterior or interior ornaments) _____

Ancillary Features / Outbuildings (record outbuildings, major landscape features; use continuation sheet if needed.) _____

DHR USE ONLY		OFFICIAL EVALUATION		DHR USE ONLY	
NR List Date _____	SHPO - Appears to meet criteria for NR listing: <input type="checkbox"/> yes <input type="checkbox"/> no <input type="checkbox"/> insufficient info	Date _____	Init. _____		
<input type="checkbox"/> Owner Objection	KEEPER - Determined eligible: <input type="checkbox"/> yes <input type="checkbox"/> no	Date _____			
	NR Criteria for Evaluation: <input type="checkbox"/> a <input type="checkbox"/> b <input type="checkbox"/> c <input type="checkbox"/> d (see National Register Bulletin 15, p. 2)				

DESCRIPTION (continued)

Chimney: No. ___ Chimney Material(s): 1. ___ 2. ___
Structural System(s): 1. Masonry - General 2. ___ 3. ___
Foundation Type(s): 1. Continuous 2. ___
Foundation Material(s): 1. Concrete Block 2. ROCK-FACED
Main Entrance (stylistic details) ___

Porch Descriptions (types, locations, roof types, etc.) Open Porches = 1 | Locations = E/NOHISTORIC/WOOD POSTS/3 BAY | Roofs = FLAT

Condition (overall resource condition): [] excellent [] good [x] fair [] deteriorated [] ruinous

Narrative Description of Resource ___

Archaeological Remains ___ [] Check if Archaeological Form Completed

RESEARCH METHODS (check all that apply)

- [] FMSF record search (sites/surveys) [] library research [] building permits [] Sanborn maps
[] FL State Archives/photo collection [] city directory [] occupant/owner interview [] plat maps
[] property appraiser / tax records [] newspaper files [] neighbor interview [] Public Lands Survey (DEP)
[] cultural resource survey (CRAS) [] historic photos [] interior inspection [] HABS/HAER record search
[] other methods (describe) FSFP, TAX

Bibliographic References (give FMSF manuscript # if relevant, use continuation sheet if needed) ___

OPINION OF RESOURCE SIGNIFICANCE

Appears to meet the criteria for National Register listing individually? [] yes [x] no [] insufficient information

Appears to meet the criteria for National Register listing as part of a district? [] yes [x] no [] insufficient information

Explanation of Evaluation (required, whether significant or not; use separate sheet if needed) BUILDING DOES NOT RETAIN ENOUGH HISTORIC FABRIC TO BE CONTRIBUTING TO A DISTRICT.

Area(s) of Historical Significance (see National Register Bulletin 15, p. 8 for categories: e.g. "architecture", "ethnic heritage", "community planning & development", etc.)

- 1. ___ 3. ___ 5. ___
2. ___ 4. ___ 6. ___

DOCUMENTATION

Accessible Documentation Not Filed with the Site File - including field notes, analysis notes, photos, plans and other important documents

- 1) Document type ___ Maintaining organization ___
Document description ___ File or accession #'s ___
2) Document type ___ Maintaining organization ___
Document description ___ File or accession #'s ___

RECORDER INFORMATION

Recorder Name ANDERSON SHERRY Affiliation Other

Recorder Contact Information 22 WEST BRYAN ST. #139, SAVANNAH, GA 31401
(address / phone / fax / e-mail)

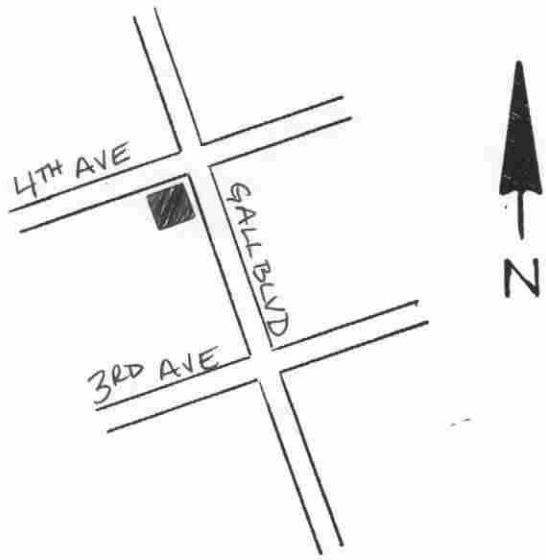
Required Attachments

- 1 USGS 7.5' MAP WITH STRUCTURE LOCATION PINPOINTED IN RED
2 LARGE SCALE STREET, PLAT OR PARCEL MAP (available from most property appraiser web sites)
3 PHOTO OF MAIN FACADE, ARCHIVAL B&W PRINT OR DIGITAL IMAGE FILE
If submitting an image file, it must be included on disk or CD AND in hard copy format (plain paper is acceptable). Digital image must be at least 1600 x 1200 pixels, 24-bit color, jpeg or tiff.

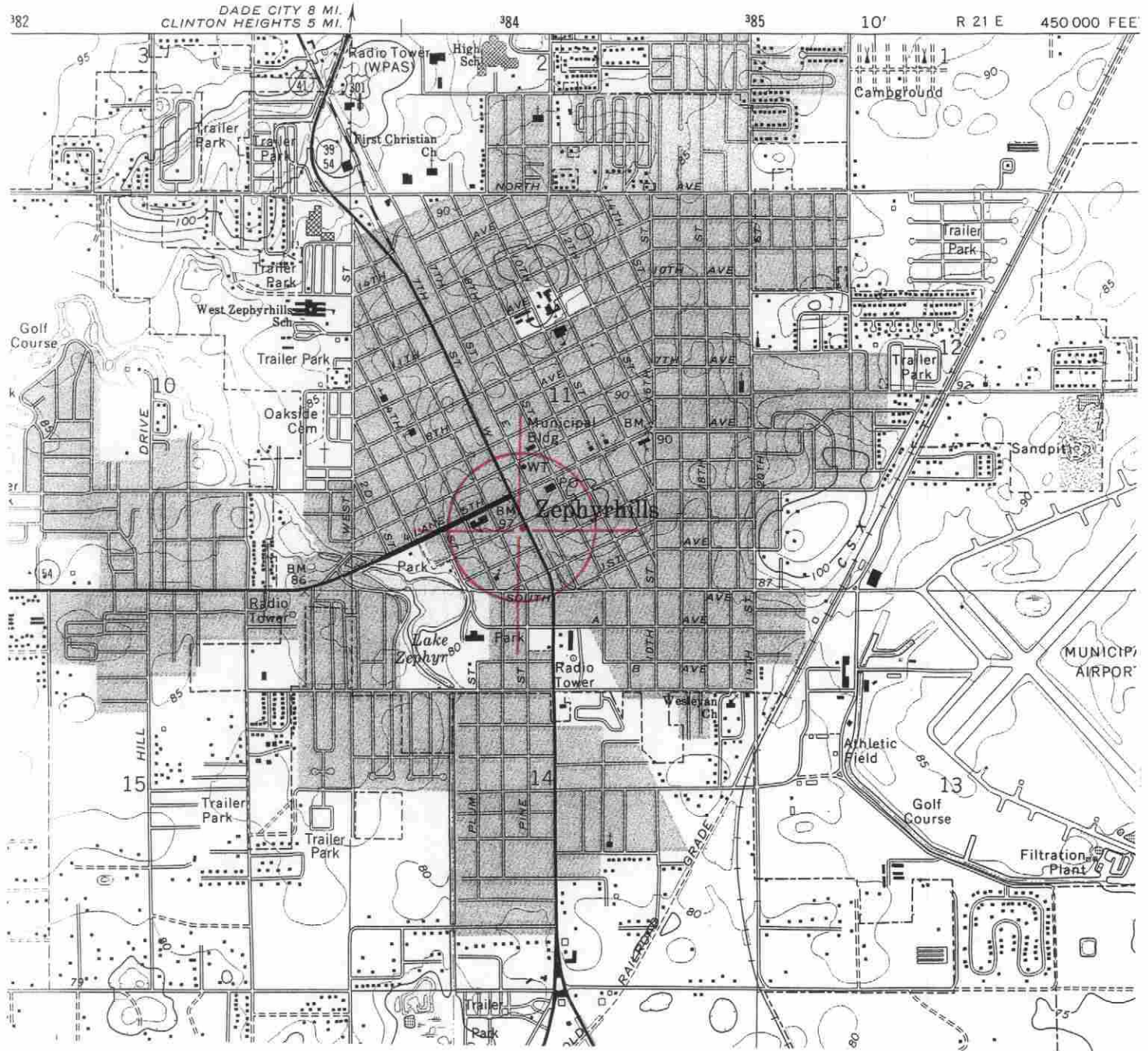
Photograph



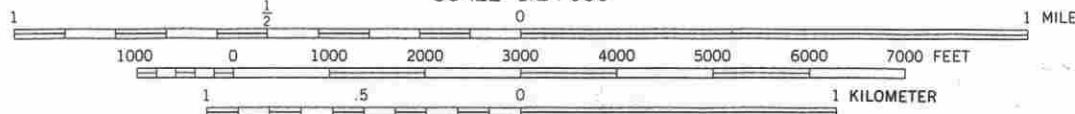
Map



USGS Map



SCALE 1:24 000



CONTOUR INTERVAL 5 FEET
NATIONAL GEODETIC VERTICAL DATUM OF 1929

ZEPHYRHILLS, FLA.
28082-B2-TF-024

1975
PHOTOREVISED 1987
MINOR REVISION 1993

Original
 Update



HISTORICAL STRUCTURE FORM

FLORIDA MASTER SITE FILE

Version 4.0 1/07

Site #8 PA917
Field Date 6 / 24 / 10
Form Date 7 / 2 / 10
Recorder # 132

Shaded Fields represent the minimum acceptable level of documentation.
Consult the *Guide to Historical Structure Forms* for detailed instructions.

Site Name(s) (address if none) 5139 Gall Blvd. Multiple Listing (DHR only) _____
Survey Project Name State Road 41 (U.S. 301) from S.R. 39 to south of C.R. 54, Pasco County Survey # (DHR only) _____
National Register Category (please check one) building structure district site object
Ownership: private-profit private-nonprofit private-individual private-nonspecific city county state federal Native American foreign unknown

LOCATION & MAPPING

Address (include N,S,E,W; #; St., Ave., etc.) 5139 Gall Blvd.
Cross Streets (nearest / between) _____
USGS 7.5' Map Name & Date Zephyrhills 1975, PR 1987 Plat or Other Map _____
City / Town (within 3 miles) Zephyrhills In City Limits? yes no unknown County Pasco
Township 26S Range 21E Section 11 ¼ section: NW SW SE NE Irregular-name: _____
Tax Parcel # 11-26-21-0010-018500-0010 Landgrant _____
Subdivision Name _____ Block _____ Lot _____
UTM: Zone 16 17 Easting 384089 0 Northing 3123519 0
Other Coordinates: X: _____ Y: _____ Coordinate System & Datum _____
Name of Public Tract (e.g., park) _____

HISTORY

Construction Year: 1930 approximately year listed or earlier year listed or later
Original Use* commercial From (year): original To (year): -
Current Use* commercial From (year): - To (year): current
Other Use* _____ From (year): _____ To (year): _____
Moves: yes no unknown Dates _____ Original address (if moved) _____
Alterations: yes no unknown Dates c2005 Nature* new parapet; replaced windows; stucco
Additions: yes no unknown Dates _____ Nature* _____
Architect (last name first): unk Builder (last name first): unk
Ownership History (especially original owner, dates, profession, etc.) Village Butcher Shop (1989 - current)

Is the Resource Affected by a Local Preservation Ordinance? yes no unknown Describe _____

DESCRIPTION

Style* Masonry Vernacular Exterior Plan* irregular Number of Stories 1
Exterior Fabric(s)* stucco
Roof Type(s)* hip; flat Roof Material(s)* asphalt shingles; built-up
Roof secondary strucs. (dormers etc.)* hip parapet
Windows (types, materials, etc.)* 1/1 SHS, vinyl, paired

Distinguishing Architectural Features (exterior or interior ornaments) _____

Ancillary Features / Outbuildings (record outbuildings, major landscape features; use continuation sheet if needed.) _____

* Consult *Guide to Historical Structure Forms* for preferred descriptions (coded fields at the Site File).

DHR USE ONLY		OFFICIAL EVALUATION		DHR USE ONLY	
NR List Date ____/____/____	SHPO – Appears to meet criteria for NR listing: <input type="checkbox"/> yes <input type="checkbox"/> no <input type="checkbox"/> insufficient info	Date ____/____/____	Init. _____		
<input type="checkbox"/> Owner Objection	KEEPER – Determined eligible: <input type="checkbox"/> yes <input type="checkbox"/> no	Date ____/____/____			
	NR Criteria for Evaluation: <input type="checkbox"/> a <input type="checkbox"/> b <input type="checkbox"/> c <input type="checkbox"/> d (see <i>National Register Bulletin</i> 15, p. 2)				

DESCRIPTION (continued)

Chimney: No. 0 Material(s) * _____
 Structural System(s) * concrete block
 Foundation: Type(s) * slab Material(s) * poured concrete
 Main Entrance (stylistic details) 1-light wood swing door on east elevation within porch
 Porch Descriptions (types, locations, roof types, etc.) east, open, flat (entry)

Condition (overall resource condition): excellent good fair deteriorated ruinous

Narrative Description of Resource Since it was previously recorded, this resource now has stucco, a shed parapet and replacement windows.

Archaeological Remains _____ Check if Archaeological Form Completed

* Consult *Guide to Historical Structure Forms* for preferred descriptions (coded fields at the Site File).

RESEARCH METHODS (check all that apply)

FMSF record search (sites/surveys) library research building permits Sanborn maps
 FL State Archives/photo collection city directory occupant/owner interview plat maps
 property appraiser / tax records newspaper files neighbor interview Public Lands Survey (DEP)
 cultural resource survey historic photos interior inspection HABS/HAER record search
 other methods (describe) _____

Bibliographic References (give FMSF manuscript # if relevant, use continuation sheet if needed) _____

OPINION OF RESOURCE SIGNIFICANCE

Appears to meet the criteria for National Register listing individually? yes no insufficient information

Appears to meet the criteria for National Register listing as part of a district? yes no insufficient information

Explanation of Evaluation (required, whether significant or not; use separate sheet if needed) _____

This is a typical example of the Masonry Vernacular style used commercially throughout Pasco County.

Furthermore, research does not reveal any significant historical associations. Thus, 8PA917 does not appear eligible for listing in the NRHP.

Area(s) of Historical Significance (see *National Register Bulletin 15*, p. 8 for categories: e.g. "architecture", "ethnic heritage", "community planning & development", etc.) _____

Community Planning & Development

DOCUMENTATION

Accessible Documentation Not Filed with the Site File - including field & analysis notes, photos, plans, other important documents that are permanently accessible: For each separately maintained collection, describe (1) document type(s),* (2) maintaining organization,* (3) file or accession nos., and (4) descriptive information. _____

All notes, maps and photos on file at ACI; P10033

RECORDER INFORMATION

Recorder Name Lumang, Marielle and Elaine Lund

Recorder Contact Information (address / phone / fax / e-mail) 8110 Blaikie Ct, Suite A, Sarasota, Florida 34243; 941-379-6206; 941-379-6216; ACIFlorida@comcast.net

Recorder Affiliation Archaeological Consultants, Inc. (ACI)

Use a *Supplement for Site Forms* or other continuation sheet for descriptions that do not fit in the spaces provided.

Required Attachments

❶ USGS 7.5' MAP WITH STRUCTURE LOCATION PINPOINTED IN RED

❷ LARGE SCALE STREET, PLAT OR PARCEL MAP (available from most property appraiser web sites)

❸ PHOTO OF MAIN FACADE, ARCHIVAL B&W PRINT OR DIGITAL IMAGE FILE

If submitting an image file, it must be included on disk or CD AND in hard copy format (plain paper is acceptable).

Digital image must be at least 1600 x 1200 pixels, 24-bit color, jpeg or tiff.

PHOTOGRAPH



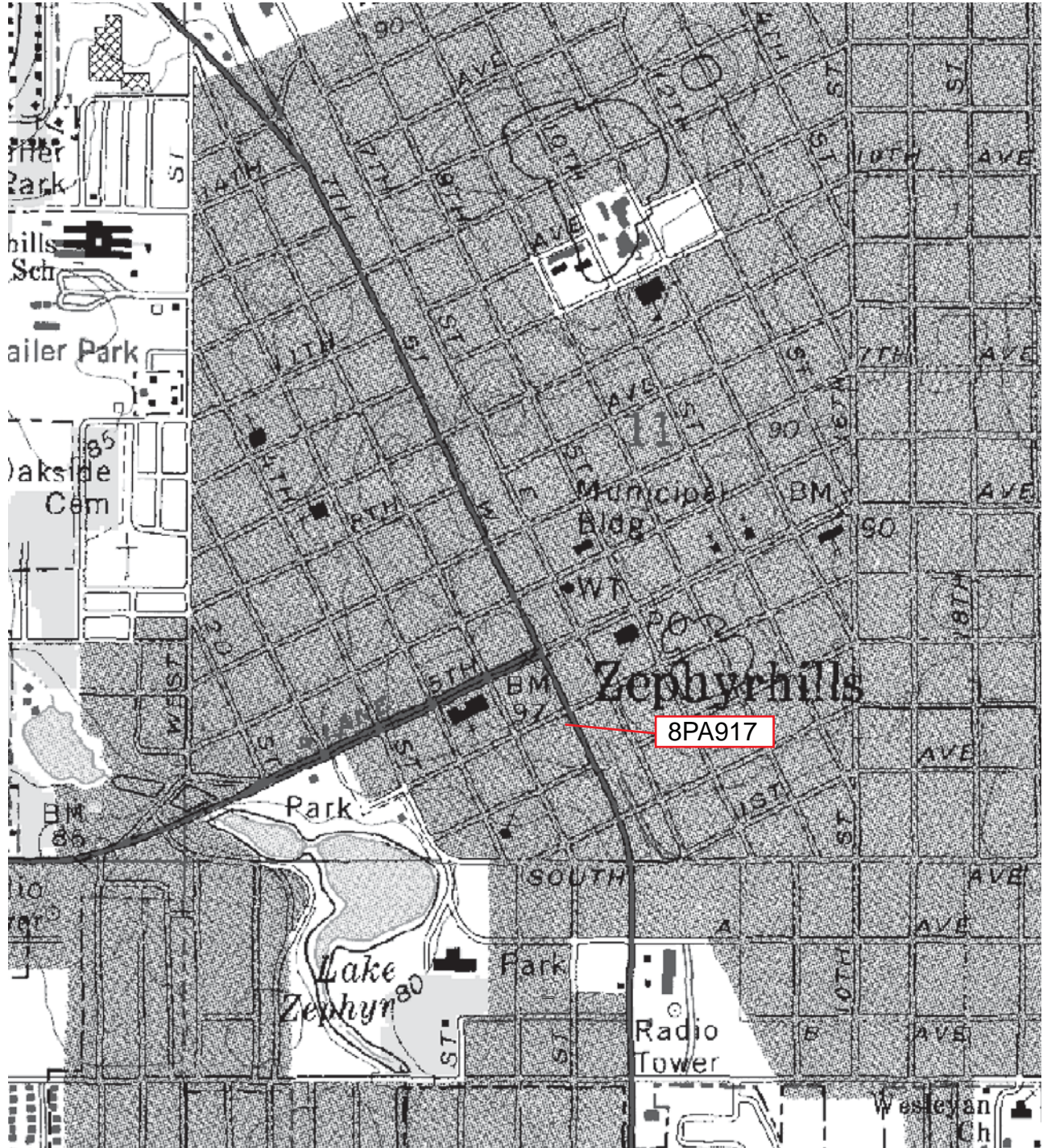
GOOGLE EARTH MAP

Zephyrhills, Florida




GIS USGS MAP

Township 26 South, Range 21 East, Section 11
Zephyrhills 1977



Original
 Update



HISTORICAL STRUCTURE FORM

FLORIDA MASTER SITE FILE

Version 4.0 1/07

Site # PA00941
Field Date 3-25-1999
Form Date 7-19-1999
Recorder # 262

Shaded Fields represent the minimum acceptable level of documentation.
Consult the *Guide to Historical Structure Forms* for detailed instructions.

Site Name(s) (address if none) 5132 6TH STREET Multiple Listing (DHR only) _____
Survey Project Name CITY OF ZEPHYRHILLS HISTORIC PRESERVATION SURVEY Survey # (DHR only) 5603
National Register Category (please check one) building structure district site object
Ownership: private-profit private-nonprofit private-individual private-nonspecific city county state federal Native American foreign unknown

LOCATION & MAPPING

Street Number 5132 Direction _____ Street Name 6TH Street Type Street Suffix Direction _____
Address: _____
Cross Streets (nearest / between) E SIDE OF ST, BETWEEN 4TH & 5TH AVE
USGS 7.5 Map Name ZEPHYRHILLS USGS Date 1993 Plat or Other Map _____
City / Town (within 3 miles) ZEPHYRHILLS In City Limits? yes no unknown County Pasco
Township 26S Range 21E Section 11 1/4 section: NW SW SE NE Irregular-name: _____
Tax Parcel # _____ Landgrant _____
Subdivision Name _____ Block _____ Lot _____
UTM Coordinates: Zone 16 17 Easting 384005 Northing 3123469
Other Coordinates: X: _____ Y: _____ Coordinate System & Datum _____
Name of Public Tract (e.g., park) _____

HISTORY

Construction Year: 1910 approximately year listed or earlier year listed or later
Original Use Private residence From (year): c1910 To (year): 1998
Current Use _____ From (year): _____ To (year): _____
Other Use _____ From (year): _____ To (year): _____
Moves: yes no unknown Date: _____ Original address _____
Alterations: yes no unknown Date: _____ Nature PORCHES ADDED
Additions: yes no unknown Date: _____ Nature _____
Architect (last name first): _____ Builder (last name first): _____
Ownership History (especially original owner, dates, profession, etc.) _____

Is the Resource Affected by a Local Preservation Ordinance? yes no unknown Describe _____

DESCRIPTION

Style Folk Victorian, Frame Exterior Plan Rectangular Number of Stories 1
Exterior Fabric(s) 1. Weatherboard 2. _____ 3. _____
Roof Type(s) 1. Gable 2. _____ 3. _____
Roof Material(s) 1. Sheet metal:5V crimp 2. _____ 3. _____
Roof secondary strucs. (dormers etc.) 1. _____ 2. _____
Windows (types, materials, etc.) DHS, WOOD, 1/1

Distinguishing Architectural Features (exterior or interior ornaments) BAY WINDOWS ON N & S SIDES; DECORATIVE SCROLLED BRACKETS; EXPOSED RAFTER TAILS

Ancillary Features / Outbuildings (record outbuildings, major landscape features; use continuation sheet if needed.) _____

DHR USE ONLY		OFFICIAL EVALUATION		DHR USE ONLY	
NR List Date _____	SHPO - Appears to meet criteria for NR listing: <input type="checkbox"/> yes <input type="checkbox"/> no <input type="checkbox"/> insufficient info	Date _____	Init. _____		
<input type="checkbox"/> Owner Objection	KEEPER - Determined eligible: <input type="checkbox"/> yes <input type="checkbox"/> no	Date _____			
	NR Criteria for Evaluation: <input type="checkbox"/> a <input type="checkbox"/> b <input type="checkbox"/> c <input type="checkbox"/> d (see <i>National Register Bulletin 15</i> , p. 2)				

DESCRIPTION (continued)

Chimney: No. 2 Chimney Material(s): 1. Brick 2.
Structural System(s): 1. Wood frame 2. 3.
Foundation Type(s): 1. Piers 2.
Foundation Material(s): 1. Concrete Block 2. CONCRETE INFILL
Main Entrance (stylistic details)

Porch Descriptions (types, locations, roof types, etc.) Open Porches = 2 | Locations = E;S | Roofs = SHED; SHED

Condition (overall resource condition): [] excellent [x] good [] fair [] deteriorated [] ruinous
Narrative Description of Resource

Archaeological Remains [] Check if Archaeological Form Completed

RESEARCH METHODS (check all that apply)

- [] FMSF record search (sites/surveys) [] library research [] building permits [] Sanborn maps
[] FL State Archives/photo collection [] city directory [] occupant/owner interview [] plat maps
[] property appraiser / tax records [] newspaper files [] neighbor interview [] Public Lands Survey (DEP)
[] cultural resource survey (CRAS) [] historic photos [] interior inspection [] HABS/HAER record search
[] other methods (describe) FSFP, TAX

Bibliographic References (give FMSF manuscript # if relevant, use continuation sheet if needed)

OPINION OF RESOURCE SIGNIFICANCE

Appears to meet the criteria for National Register listing individually? [] yes [x] no [] insufficient information
Appears to meet the criteria for National Register listing as part of a district? [x] yes [] no [] insufficient information
Explanation of Evaluation (required, whether significant or not, use separate sheet if needed) HOUSE RETAINS ENOUGH HISTORIC FABRIC TO BE CONTRIBUTING TO A DISTRICT.

Area(s) of Historical Significance (see National Register Bulletin 15, p. 8 for categories: e.g. "architecture", "ethnic heritage", "community planning & development", etc.)
1. Community planning & development 3. 5.
2. 4. 6.

DOCUMENTATION

Accessible Documentation Not Filed with the Site File - including field notes, analysis notes, photos, plans and other important documents
1) Document type Maintaining organization
Document description File or accession #'s
2) Document type Maintaining organization
Document description File or accession #'s

RECORDER INFORMATION

Recorder Name ANDERSON SHERRY Affiliation Other
Recorder Contact Information 22 WEST BRYAN ST. #139, SAVANNAH, GA 31401
(address / phone / fax / e-mail)

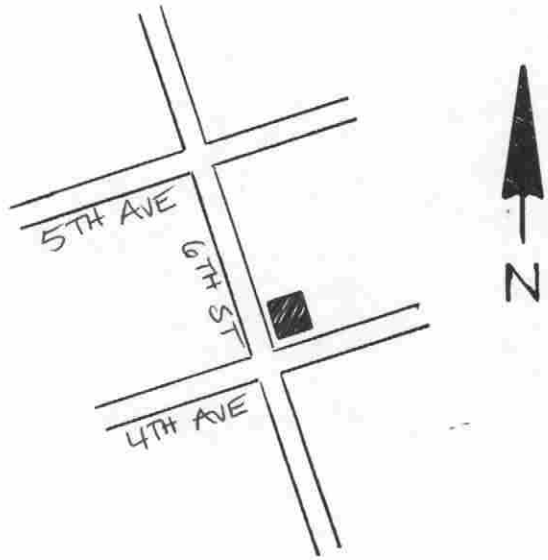
Required Attachments

- 1 USGS 7.5' MAP WITH STRUCTURE LOCATION PINPOINTED IN RED
2 LARGE SCALE STREET, PLAT OR PARCEL MAP (available from most property appraiser web sites)
3 PHOTO OF MAIN FACADE, ARCHIVAL B&W PRINT OR DIGITAL IMAGE FILE
If submitting an image file, it must be included on disk or CD AND in hard copy format (plain paper is acceptable). Digital image must be at least 1600 x 1200 pixels, 24-bit color, jpeg or tiff.

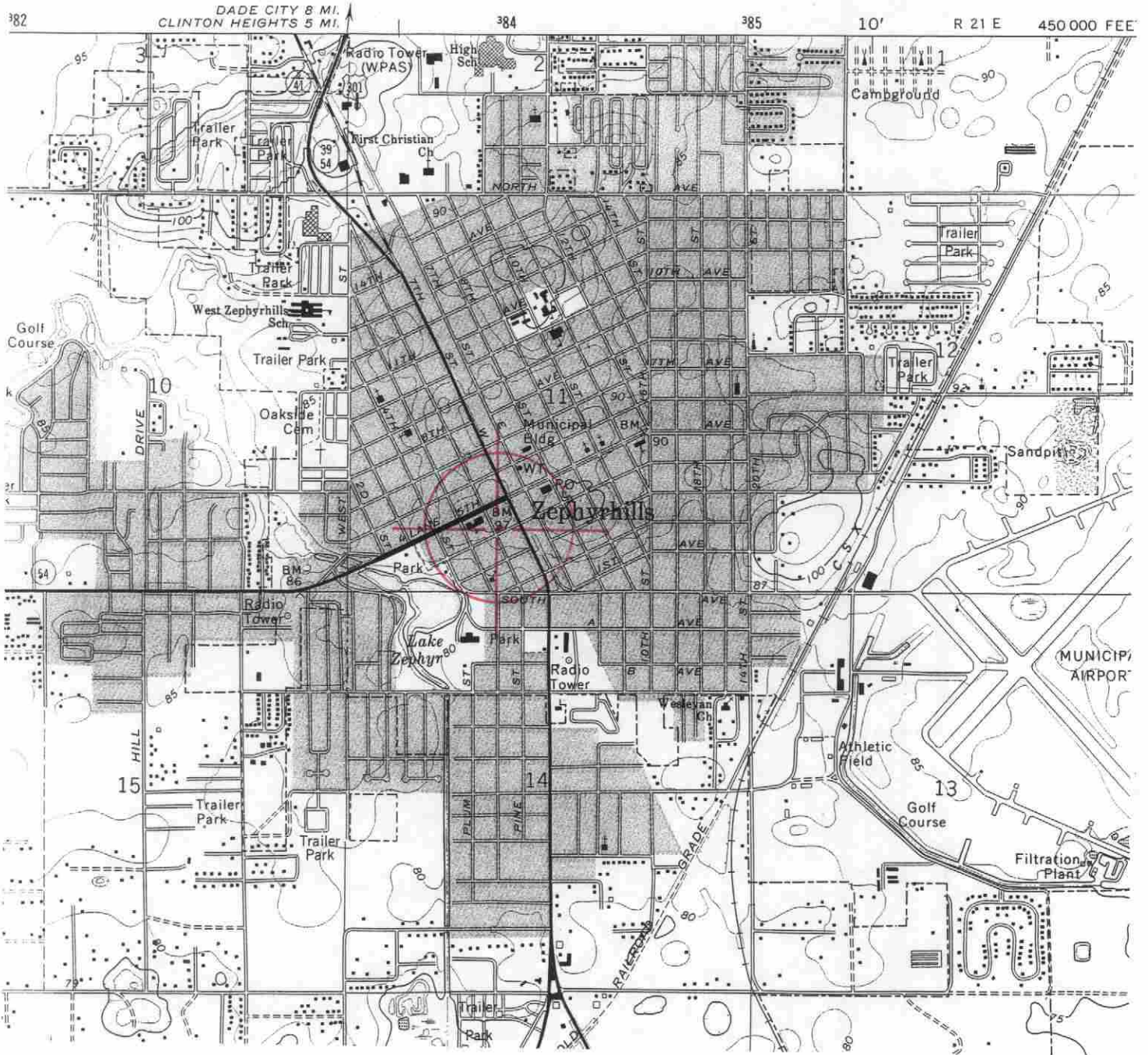
Photograph




Map



USGS Map



SCALE 1:24 000



CONTOUR INTERVAL 5 FEET
NATIONAL GEODETIC VERTICAL DATUM OF 1929

ZEPHYRHILLS, FLA.
28082-B2-TF-024

1975
PHOTOREVISED 1987
MINOR REVISION 1993

Original
 Update



HISTORICAL STRUCTURE FORM

FLORIDA MASTER SITE FILE

Version 4.0 1/07

Site #8 PA941
Field Date 06 / 24 / 10
Form Date 07 / 12 / 10
Recorder # 100

Shaded Fields represent the minimum acceptable level of documentation.
Consult the *Guide to Historical Structure Forms* for detailed instructions.

Site Name(s) (address if none) 5132 6th Street Multiple Listing (DHR only) _____
Survey Project Name State Road 41 (U.S. 301) from S.R. 39 to south of C.R. 54, Pasco County Survey # (DHR only) _____
National Register Category (please check one) building structure district site object
Ownership: private-profit private-nonprofit private-individual private-nonspecific city county state federal Native American foreign unknown

LOCATION & MAPPING

Address (include N,S,E,W; #; St., Ave., etc.) 5132 6th Street
Cross Streets (nearest / between) _____
USGS 7.5' Map Name & Date Zephyrhills 1975, PR 1987 Plat or Other Map _____
City / Town (within 3 miles) Zephyrhills In City Limits? yes no unknown County Pasco
Township 26S Range 21E Section 11 ¼ section: NW SW SE NE Irregular-name: _____
Tax Parcel # 11-26-21-0010-16600-0130 Landgrant _____
Subdivision Name _____ Block _____ Lot _____
UTM: Zone 16 17 Easting 384005 _____ 0 Northing 3123469 _____ 0
Other Coordinates: X: _____ Y: _____ Coordinate System & Datum _____
Name of Public Tract (e.g., park) _____

HISTORY

Construction Year: 1910 approximately year listed or earlier year listed or later
Original Use* residence From (year): original To (year): unknown
Current Use* vacant From (year): unknown To (year): current
Other Use* _____ From (year): _____ To (year): _____
Moves: yes no unknown Dates _____ Original address (if moved) _____
Alterations: yes no unknown Dates c. 2006 Nature* replacement siding; removed brackets; covered rafters
Additions: yes no unknown Dates c. 2006 Nature* half wall on porch
Architect (last name first): unknown Builder (last name first): unknown
Ownership History (especially original owner, dates, profession, etc.) Maslar, Richard (2006-current)

Is the Resource Affected by a Local Preservation Ordinance? yes no unknown Describe _____

DESCRIPTION

Style* Frame Vernacular Exterior Plan* irregular Number of Stories 1
Exterior Fabric(s)* vertical board
Roof Type(s)* gable Roof Material(s)* 5-V metal
Roof secondary strucs. (dormers etc.)* _____
Windows (types, materials, etc.)* 1/1 DHS, wood, independent

Distinguishing Architectural Features (exterior or interior ornaments) wood window surrounds, cornerboards, bay window

Ancillary Features / Outbuildings (record outbuildings, major landscape features; use continuation sheet if needed.) _____

* Consult *Guide to Historical Structure Forms* for preferred descriptions (coded fields at the Site File).

DHR USE ONLY		OFFICIAL EVALUATION		DHR USE ONLY	
NR List Date ____/____/____	SHPO – Appears to meet criteria for NR listing: <input type="checkbox"/> yes <input type="checkbox"/> no <input type="checkbox"/> insufficient info	Date ____/____/____	Keeper – Determined eligible: <input type="checkbox"/> yes <input type="checkbox"/> no	Date ____/____/____	Init. _____
<input type="checkbox"/> Owner Objection	NR Criteria for Evaluation: <input type="checkbox"/> a <input type="checkbox"/> b <input type="checkbox"/> c <input type="checkbox"/> d	(see <i>National Register Bulletin 15</i> , p. 2)			

DESCRIPTION (continued)

Chimney: No. 2 Material(s) * brick
 Structural System(s) * wood frame
 Foundation: Type(s) * piers Material(s) * concrete block (concrete infill)
 Main Entrance (stylistic details) 5-light fanlight, 4-panel wood swing door on west elevation within porch
 Porch Descriptions (types, locations, roof types, etc.) west, open, shed (entry); south, open, shed

Condition (overall resource condition): excellent good fair deteriorated ruinous
 Narrative Description of Resource Since it was previously recorded, this resource now has a half wall on the west porch, replacement siding, the brackets have been removed and the exposed rafter tails have been covered.

Archaeological Remains _____ Check if Archaeological Form Completed

* Consult *Guide to Historical Structure Forms* for preferred descriptions (coded fields at the Site File).

RESEARCH METHODS (check all that apply)

FMSF record search (sites/surveys) library research building permits Sanborn maps
 FL State Archives/photo collection city directory occupant/owner interview plat maps
 property appraiser / tax records newspaper files neighbor interview Public Lands Survey (DEP)
 cultural resource survey historic photos interior inspection HABS/HAER record search
 other methods (describe) _____

Bibliographic References (give FMSF manuscript # if relevant, use continuation sheet if needed) _____

OPINION OF RESOURCE SIGNIFICANCE

Appears to meet the criteria for National Register listing individually? yes no insufficient information
 Appears to meet the criteria for National Register listing as part of a district? yes no insufficient information
 Explanation of Evaluation (required, whether significant or not; use separate sheet if needed) This is a typical example of the Frame Vernacular style found throughout Pasco County, and limited research revealed no significant historical associations. Furthermore, numerous alterations and additions have compromised its architectural integrity. Therefore, 8PA941 does not appear eligible for listing in the NRHP.
 Area(s) of Historical Significance (see *National Register Bulletin 15*, p. 8 for categories: e.g. "architecture", "ethnic heritage", "community planning & development", etc.)
Community Planning & Development

DOCUMENTATION

Accessible Documentation Not Filed with the Site File - including field & analysis notes, photos, plans, other important documents that are permanently accessible:
 For each separately maintained collection, describe (1) document type(s),* (2) maintaining organization,* (3) file or accession nos., and (4) descriptive information. _____
All notes, maps and photos on file at ACI; P10033

RECORDER INFORMATION

Recorder Name Lumang, Marielle and Elaine Lund
 Recorder Contact Information (address / phone / fax / e-mail) 8110 Blaikie Ct, Suite A, Sarasota, Florida 34243; 941-379-6206; 941-379-6216; ACIFlorida@comcast.net
 Recorder Affiliation Archaeological Consultants, Inc. (ACI)

Use a *Supplement for Site Forms* or other continuation sheet for descriptions that do not fit in the spaces provided.

Required Attachments

- ① USGS 7.5' MAP WITH STRUCTURE LOCATION PINPOINTED IN RED
- ② LARGE SCALE STREET, PLAT OR PARCEL MAP (available from most property appraiser web sites)
- ③ PHOTO OF MAIN FACADE, ARCHIVAL B&W PRINT OR DIGITAL IMAGE FILE
 If submitting an image file, it must be included on disk or CD AND in hard copy format (plain paper is acceptable).
 Digital image must be at least 1600 x 1200 pixels, 24-bit color, jpeg or tiff.

PHOTOGRAPH



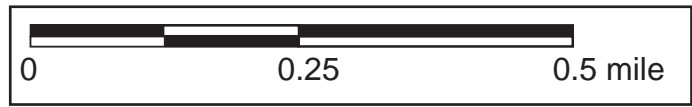
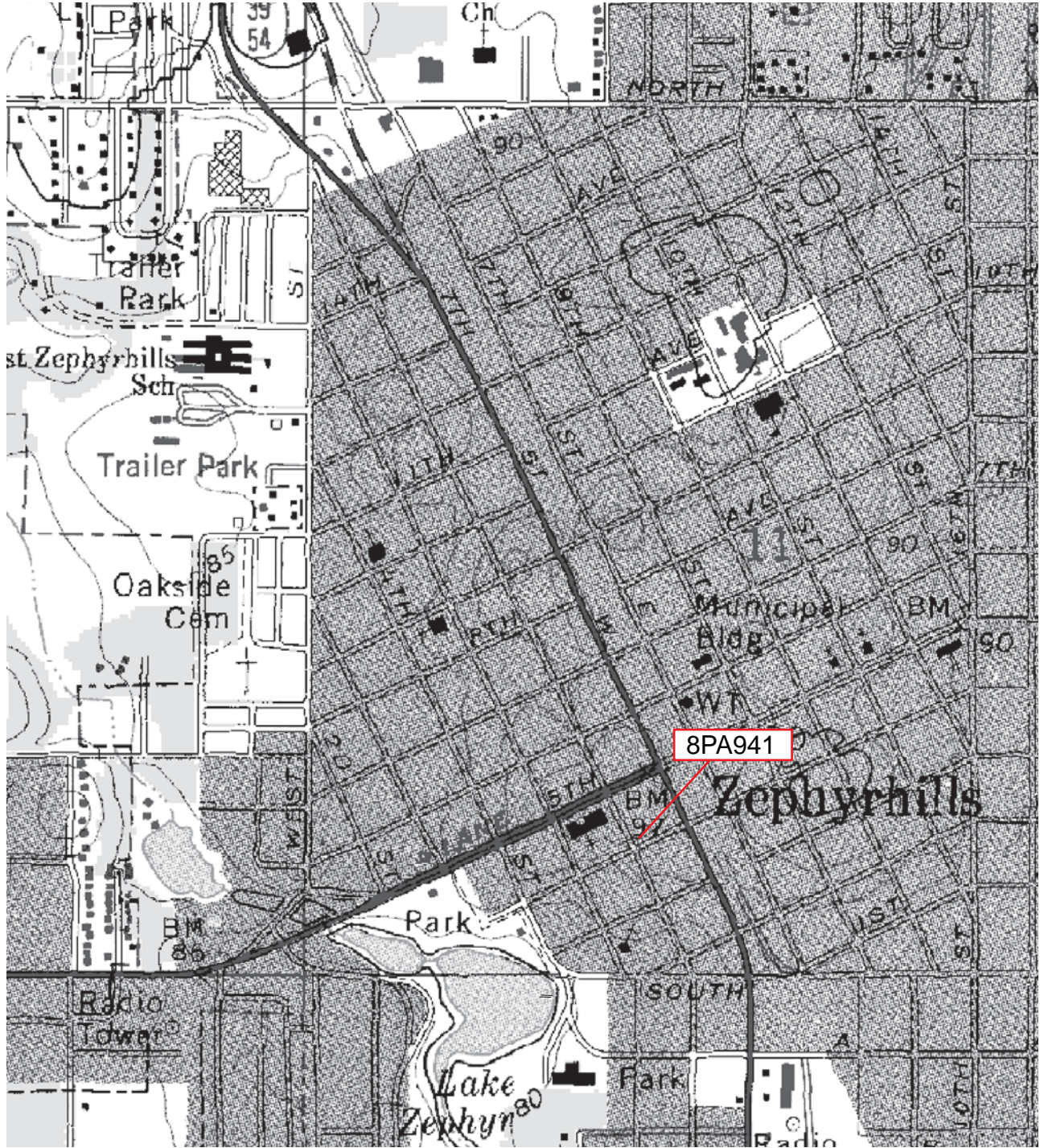
GOOGLE EARTH MAP

Zephyrhills, Florida



GIS USGS MAP

Township 26 South, Range 21 East, Section 11
Zephyrhills 1977



Original
 Update



HISTORICAL STRUCTURE FORM

FLORIDA MASTER SITE FILE

Version 4.0 1/07

Site #8 PA2741
Field Date 06 / 29 / 10
Form Date 07 / 06 / 10
Recorder # 191

Shaded Fields represent the minimum acceptable level of documentation.
Consult the *Guide to Historical Structure Forms* for detailed instructions.

Site Name(s) (address if none) 5214 7th Avenue Multiple Listing (DHR only) _____
Survey Project Name State Road 41 (U.S. 301) from S.R. 39 to south of C.R. 54, Pasco County Survey # (DHR only) _____
National Register Category (please check one) building structure district site object
Ownership: private-profit private-nonprofit private-individual private-nonspecific city county state federal Native American foreign unknown

LOCATION & MAPPING

Address (include N,S,E,W; #; St., Ave., etc.) 5214 7th Avenue
Cross Streets (nearest / between) _____
USGS 7.5' Map Name & Date Zephyrhills 1975, PR 1987 Plat or Other Map _____
City / Town (within 3 miles) Zephyrhills In City Limits? yes no unknown County Pasco
Township 26S Range 21E Section 11 ¼ section: NW SW SE NE Irregular-name: _____
Tax Parcel # 11-26-21-0010-16700-0170 Landgrant _____
Subdivision Name _____ Block _____ Lot _____
UTM: Zone 16 17 Easting 384213 ___ 0 Northing 3123616 ___ 0
Other Coordinates: X: _____ Y: _____ Coordinate System & Datum _____
Name of Public Tract (e.g., park) _____

HISTORY

Construction Year: 1952 approximately year listed or earlier year listed or later
Original Use* duplex From (year): original To (year): -
Current Use* duplex From (year): - To (year): current
Other Use* _____ From (year): _____ To (year): _____
Moves: yes no unknown Dates _____ Original address (if moved) _____
Alterations: yes no unknown Dates 1970 Nature* replacement windows; replacement door
Additions: yes no unknown Dates _____ Nature* _____
Architect (last name first): unknown Builder (last name first): unknown
Ownership History (especially original owner, dates, profession, etc.) Forester, Joseph and Peggy (2002-current)

Is the Resource Affected by a Local Preservation Ordinance? yes no unknown Describe _____

DESCRIPTION

Style* Masonry Vernacular Exterior Plan* irregular Number of Stories 1
Exterior Fabric(s)* concrete block
Roof Type(s)* gable Roof Material(s)* asphalt shingles
Roof secondary strucs. (dormers etc.)* _____
Windows (types, materials, etc.)* 1/1 SHS, metal, independent; 3-light awning, metal, independent

Distinguishing Architectural Features (exterior or interior ornaments) projecting window sills, canopy over door

Ancillary Features / Outbuildings (record outbuildings, major landscape features; use continuation sheet if needed.) _____

* Consult *Guide to Historical Structure Forms* for preferred descriptions (coded fields at the Site File).

DHR USE ONLY		OFFICIAL EVALUATION		DHR USE ONLY	
NR List Date ____/____/____	SHPO – Appears to meet criteria for NR listing: <input type="checkbox"/> yes <input type="checkbox"/> no <input type="checkbox"/> insufficient info	Date ____/____/____	Keeper – Determined eligible: <input type="checkbox"/> yes <input type="checkbox"/> no	Date ____/____/____	Init. _____
<input type="checkbox"/> Owner Objection	NR Criteria for Evaluation: <input type="checkbox"/> a <input type="checkbox"/> b <input type="checkbox"/> c <input type="checkbox"/> d (see <i>National Register Bulletin</i> 15, p. 2)				

DESCRIPTION (continued)

Chimney: No. 2 Material(s) * brick, east and west elevations
Structural System(s) * concrete block
Foundation: Type(s) * slab Material(s) * poured concrete
Main Entrance (stylistic details) jalousie and wood swing door on south elevation
Porch Descriptions (types, locations, roof types, etc.)

Condition (overall resource condition): [] excellent [X] good [] fair [] deteriorated [] ruinous
Narrative Description of Resource This building is adjacent to the Zephyrhills Downtown Historic District (8PA1357).

Archaeological Remains [] Check if Archaeological Form Completed

* Consult Guide to Historical Structure Forms for preferred descriptions (coded fields at the Site File).

RESEARCH METHODS (check all that apply)

- [X] FMSF record search (sites/surveys) [X] library research [] building permits [] Sanborn maps
[] FL State Archives/photo collection [] city directory [] occupant/owner interview [] plat maps
[X] property appraiser / tax records [] newspaper files [] neighbor interview [X] Public Lands Survey (DEP)
[X] cultural resource survey [] historic photos [] interior inspection [] HABS/HAER record search
[] other methods (describe)

Bibliographic References (give FMSF manuscript # if relevant, use continuation sheet if needed) Elkins, Vicks, and Margaret Sepanen; Zephyrhills A to Z

OPINION OF RESOURCE SIGNIFICANCE

Appears to meet the criteria for National Register listing individually? [] yes [X] no [] insufficient information
Appears to meet the criteria for National Register listing as part of a district? [] yes [X] no [] insufficient information
Explanation of Evaluation (required, whether significant or not; use separate sheet if needed) This is a typical Masonry Vernacular style building used commercially found throughout Pasco County, and limited research revealed no significant historical associations. Therefore, 8PA2741 does not appear eligible for listing in the NRHP.

Area(s) of Historical Significance (see National Register Bulletin 15, p. 8 for categories: e.g. "architecture", "ethnic heritage", "community planning & development", etc.) Community Planning & Development

DOCUMENTATION

Accessible Documentation Not Filed with the Site File - including field & analysis notes, photos, plans, other important documents that are permanently accessible:
For each separately maintained collection, describe (1) document type(s),* (2) maintaining organization,* (3) file or accession nos., and (4) descriptive information.
All notes, maps and photos on file at ACI; P10033

RECORDER INFORMATION

Recorder Name Lumang, Marielle and Elaine Lund
Recorder Contact Information (address / phone / fax / e-mail) 8110 Blaikie Ct, Suite A, Sarasota, Florida 34243; 941-379-6206; 941-379-6216; ACIFlorida@comcast.net
Recorder Affiliation Archaeological Consultants, Inc. (ACI)

Use a Supplement for Site Forms or other continuation sheet for descriptions that do not fit in the spaces provided.

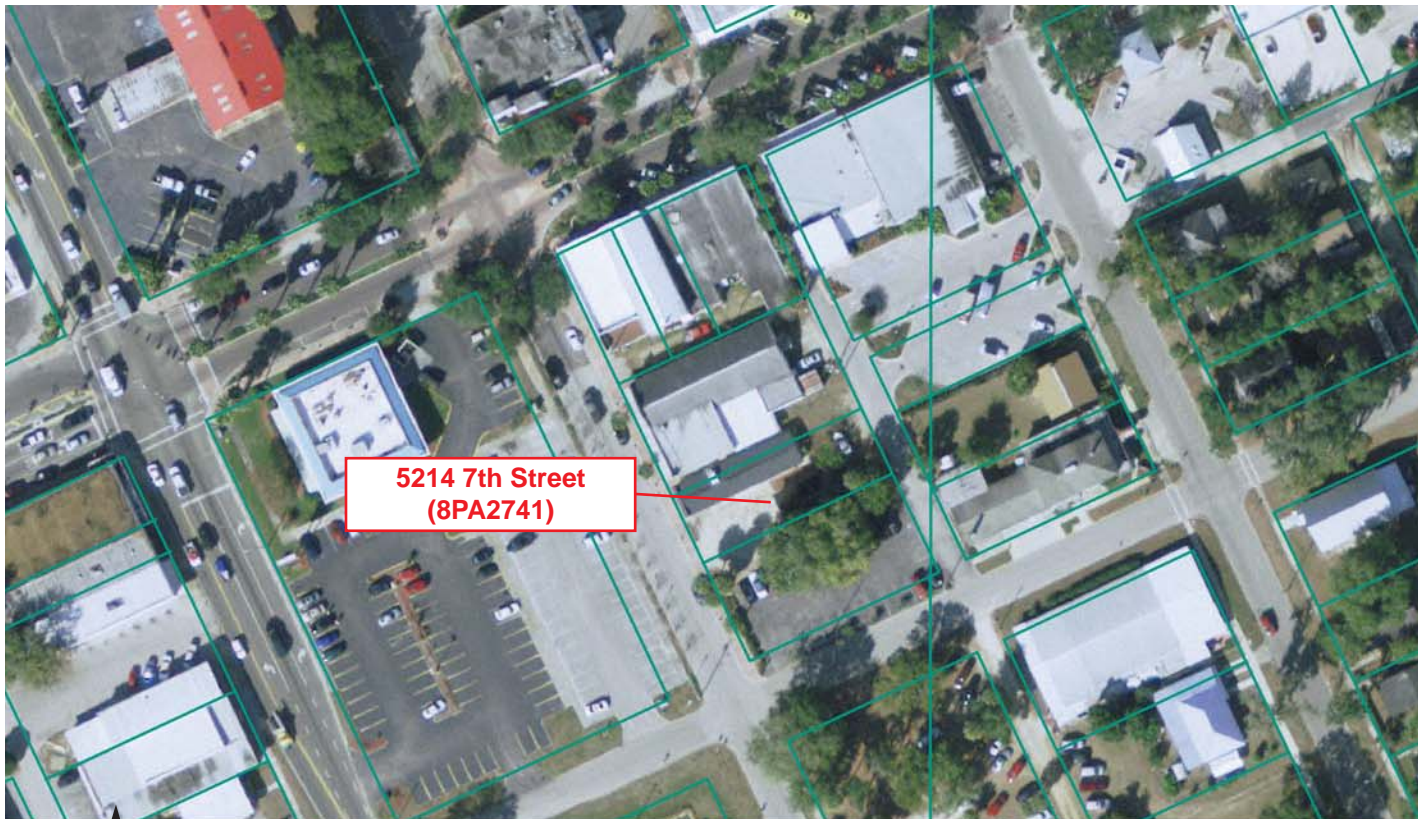
Required Attachments
1 USGS 7.5' MAP WITH STRUCTURE LOCATION PINPOINTED IN RED
2 LARGE SCALE STREET, PLAT OR PARCEL MAP (available from most property appraiser web sites)
3 PHOTO OF MAIN FACADE, ARCHIVAL B&W PRINT OR DIGITAL IMAGE FILE
If submitting an image file, it must be included on disk or CD AND in hard copy format (plain paper is acceptable). Digital image must be at least 1600 x 1200 pixels, 24-bit color, jpeg or tiff.

PHOTOGRAPH



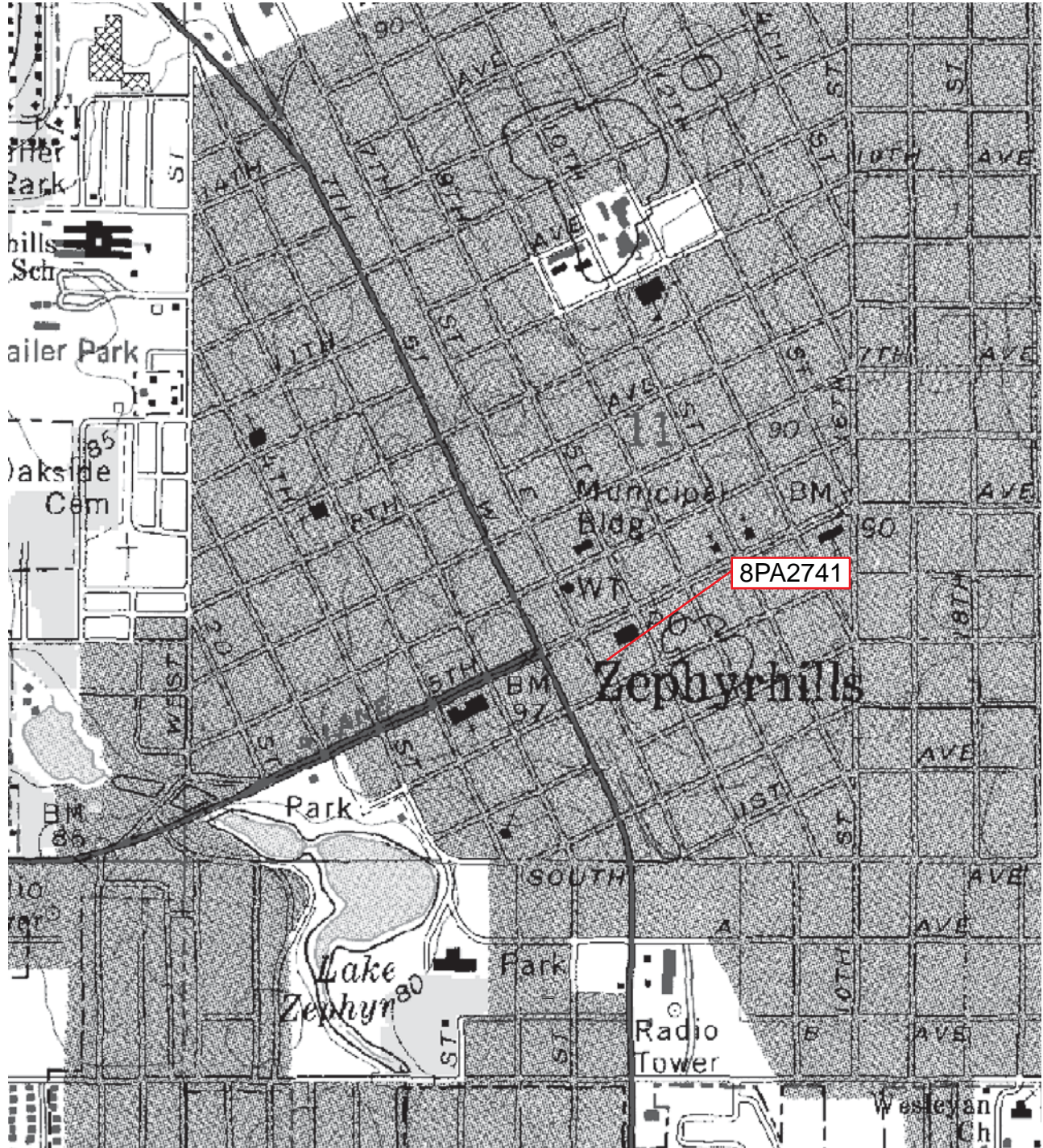
GOOGLE EARTH MAP

Zephyrhills, Florida



GIS USGS MAP

Township 26 South, Range 21 East, Section 11
Zephyrhills 1977



Original
 Update



HISTORICAL STRUCTURE FORM

FLORIDA MASTER SITE FILE

Version 4.0 1/07

Site #8 PA2742
Field Date 06 / 29 / 10
Form Date 07 / 06 / 10
Recorder # 190

Shaded Fields represent the minimum acceptable level of documentation.
Consult the *Guide to Historical Structure Forms* for detailed instructions.

Site Name(s) (address if none) 5210 7th Avenue Multiple Listing (DHR only) _____
Survey Project Name State Road 41 (U.S. 301) from S.R. 39 to south of C.R. 54, Pasco County Survey # (DHR only) _____
National Register Category (please check one) building structure district site object
Ownership: private-profit private-nonprofit private-individual private-nonspecific city county state federal Native American foreign unknown

LOCATION & MAPPING

Address (include N,S,E,W; #; St., Ave., etc.) 5210 7th Avenue
Cross Streets (nearest / between) _____
USGS 7.5' Map Name & Date Zephyrhills 1975, PR 1987 Plat or Other Map _____
City / Town (within 3 miles) Zephyrhills In City Limits? yes no unknown County Pasco
Township 26S Range 21E Section 11 ¼ section: NW SW SE NE Irregular-name: _____
Tax Parcel # 11-26-21-0010-16700-0150 Landgrant _____
Subdivision Name _____ Block _____ Lot _____
UTM: Zone 16 17 Easting 384170 Northing 3123611
Other Coordinates: X: _____ Y: _____ Coordinate System & Datum _____
Name of Public Tract (e.g., park) _____

HISTORY

Construction Year: 1952 approximately year listed or earlier year listed or later
Original Use* commercial From (year): original To (year): -
Current Use* commercial From (year): - To (year): current
Other Use* _____ From (year): _____ To (year): _____
Moves: yes no unknown Dates _____ Original address (if moved) _____
Alterations: yes no unknown Dates c. 1970 Nature* replacement windows; door
Additions: yes no unknown Dates _____ Nature* parapet
Architect (last name first): unknown Builder (last name first): unknown
Ownership History (especially original owner, dates, profession, etc.) Forester, Joseph and Margaret (1986-current)

Is the Resource Affected by a Local Preservation Ordinance? yes no unknown Describe _____

DESCRIPTION

Style* Commercial Exterior Plan* rectangular Number of Stories 1
Exterior Fabric(s)* concrete block; brick veneer
Roof Type(s)* gable Roof Material(s)* composition shingles
Roof secondary strucs. (dormers etc.)* hipped parapet
Windows (types, materials, etc.)* 6/6 SHS, metal, independent; 2/2 SHS, metal, independent

Distinguishing Architectural Features (exterior or interior ornaments) _____

Ancillary Features / Outbuildings (record outbuildings, major landscape features; use continuation sheet if needed.) _____

* Consult *Guide to Historical Structure Forms* for preferred descriptions (coded fields at the Site File).

DHR USE ONLY		OFFICIAL EVALUATION		DHR USE ONLY	
NR List Date ____/____/____	SHPO – Appears to meet criteria for NR listing: <input type="checkbox"/> yes <input type="checkbox"/> no <input type="checkbox"/> insufficient info	Date ____/____/____	Keeper – Determined eligible: <input type="checkbox"/> yes <input type="checkbox"/> no	Date ____/____/____	Init. _____
<input type="checkbox"/> Owner Objection	NR Criteria for Evaluation: <input type="checkbox"/> a <input type="checkbox"/> b <input type="checkbox"/> c <input type="checkbox"/> d (see <i>National Register Bulletin</i> 15, p. 2)				

DESCRIPTION (continued)

Chimney: No. 0 Material(s) * _____
 Structural System(s) * concrete block
 Foundation: Type(s) * slab Material(s) * poured concrete
 Main Entrance (stylistic details) 1/1 SHS, metal swing door on west elevation
 Porch Descriptions (types, locations, roof types, etc.) _____

Condition (overall resource condition): excellent good fair deteriorated ruinous

Narrative Description of Resource _____

Archaeological Remains _____ Check if Archaeological Form Completed

* Consult *Guide to Historical Structure Forms* for preferred descriptions (coded fields at the Site File).

RESEARCH METHODS (check all that apply)

<input checked="" type="checkbox"/> FMSF record search (sites/surveys)	<input checked="" type="checkbox"/> library research	<input type="checkbox"/> building permits	<input type="checkbox"/> Sanborn maps
<input type="checkbox"/> FL State Archives/photo collection	<input type="checkbox"/> city directory	<input checked="" type="checkbox"/> occupant/owner interview	<input type="checkbox"/> plat maps
<input checked="" type="checkbox"/> property appraiser / tax records	<input type="checkbox"/> newspaper files	<input type="checkbox"/> neighbor interview	<input checked="" type="checkbox"/> Public Lands Survey (DEP)
<input checked="" type="checkbox"/> cultural resource survey	<input type="checkbox"/> historic photos	<input type="checkbox"/> interior inspection	<input type="checkbox"/> HABS/HAER record search
<input type="checkbox"/> other methods (describe) _____			

Bibliographic References (give FMSF manuscript # if relevant, use continuation sheet if needed) _____

OPINION OF RESOURCE SIGNIFICANCE

Appears to meet the criteria for National Register listing individually? yes no insufficient information

Appears to meet the criteria for National Register listing as part of a district? yes no insufficient information

Explanation of Evaluation (required, whether significant or not; use separate sheet if needed) This commercial building does not appear to be individually eligible for listing in the NRHP; however, it is included in the Zephyrhills Downtown Historic District (8PA1357).

Area(s) of Historical Significance (see *National Register Bulletin 15*, p. 8 for categories: e.g. "architecture", "ethnic heritage", "community planning & development", etc.)
Community Planning & Development

DOCUMENTATION

Accessible Documentation Not Filed with the Site File - including field & analysis notes, photos, plans, other important documents that are permanently accessible:
 For each separately maintained collection, describe (1) document type(s),* (2) maintaining organization,* (3) file or accession nos., and (4) descriptive information. _____
All notes, maps and photos on file at ACI; P10033

RECORDER INFORMATION

Recorder Name Lumang, Marielle and Elaine Lund

Recorder Contact Information (address / phone / fax / e-mail) 8110 Blaikie Ct, Suite A, Sarasota, Florida 34243; 941-379-6206; 941-379-6216; ACIFlorida@comcast.net

Recorder Affiliation Archaeological Consultants, Inc. (ACI)

Use a *Supplement for Site Forms* or other continuation sheet for descriptions that do not fit in the spaces provided.

Required Attachments

❶ USGS 7.5' MAP WITH STRUCTURE LOCATION PINPOINTED IN RED

❷ LARGE SCALE STREET, PLAT OR PARCEL MAP (available from most property appraiser web sites)

❸ PHOTO OF MAIN FACADE, ARCHIVAL B&W PRINT OR DIGITAL IMAGE FILE

If submitting an image file, it must be included on disk or CD AND in hard copy format (plain paper is acceptable).

Digital image must be at least 1600 x 1200 pixels, 24-bit color, jpeg or tiff.

PHOTOGRAPH



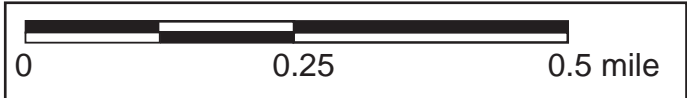
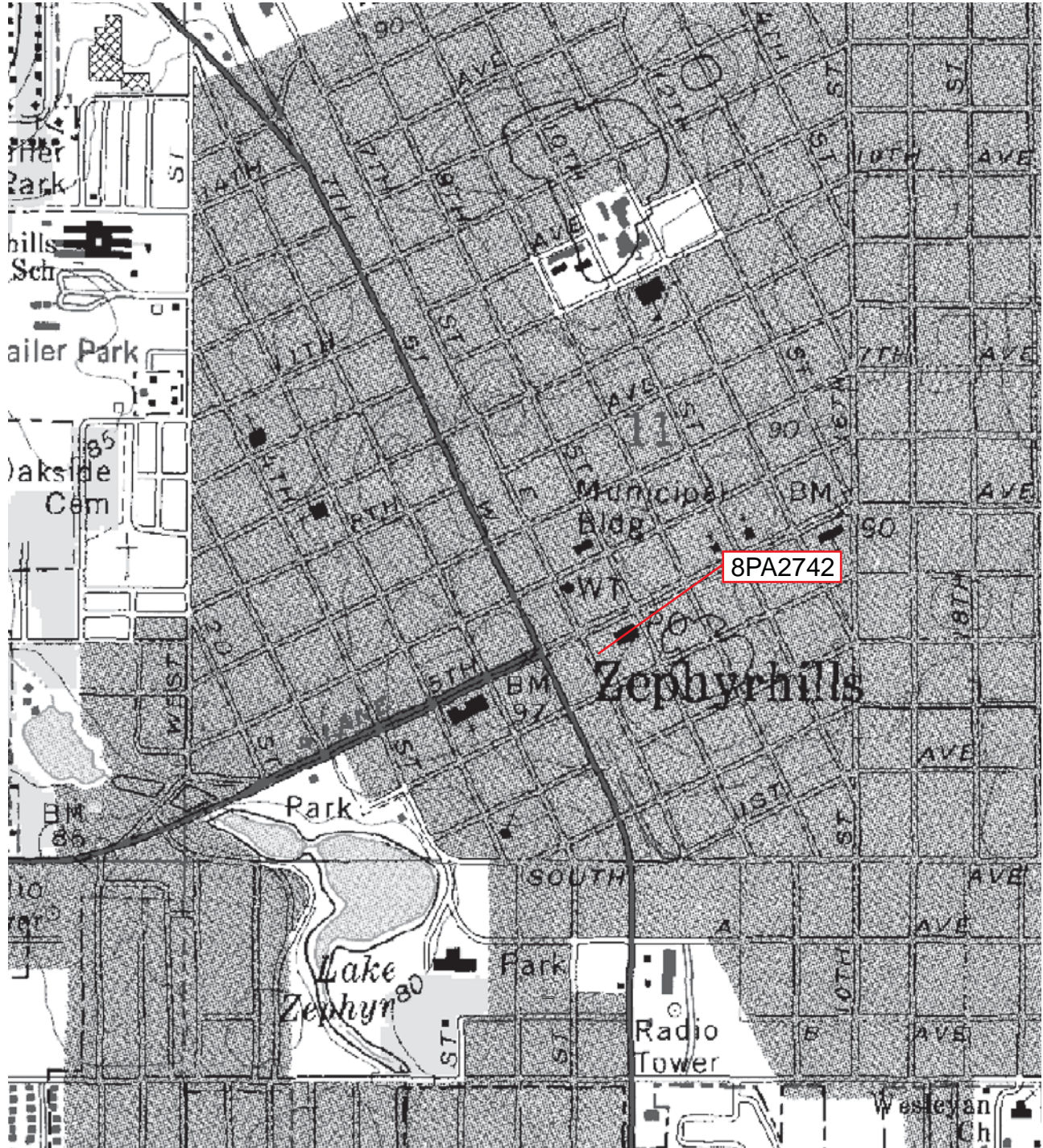
GOOGLE EARTH MAP

Zephyrhills, Florida




GIS USGS MAP

Township 26 South, Range 21 East, Section 11
Zephyrhills 1977



Original
 Update



HISTORICAL STRUCTURE FORM

FLORIDA MASTER SITE FILE

Version 4.0 1/07

Site #8 PA01046
Field Date 5-4-1999
Form Date 7-19-1999
Recorder # 368

Shaded Fields represent the minimum acceptable level of documentation.
Consult the *Guide to Historical Structure Forms* for detailed instructions.

Site Name(s) (address if none) 38329 5TH AVENUE Multiple Listing (DHR only) _____
Survey Project Name CITY OF ZEPHYRHILLS HISTORIC PRESERVATION SURVEY Survey # (DHR only) 5603
National Register Category (please check one) building structure district site object
Ownership: private-profit private-nonprofit private-individual private-nonspecific city county state federal Native American foreign unknown

LOCATION & MAPPING

Street Number 38329 Direction _____ Street Name 5TH Street Type Avenue Suffix Direction _____
Address: _____
Cross Streets (nearest / between) N SIDE OF AVE, BETWEEN 6TH ST & GALL
USGS 7.5 Map Name ZEPHYRHILLS USGS Date 1993 Plat or Other Map _____
City / Town (within 3 miles) ZEPHYRHILLS In City Limits? yes no unknown County Pasco
Township 26S Range 21E Section 11 1/4 section: NW SW SE NE Irregular-name: _____
Tax Parcel # _____ Landgrant _____
Subdivision Name _____ Block _____ Lot _____
UTM Coordinates: Zone 16 17 Easting 383941 Northing 3123578
Other Coordinates: X: _____ Y: _____ Coordinate System & Datum _____
Name of Public Tract (e.g., park) _____

HISTORY

Construction Year: 1949 approximately year listed or earlier year listed or later
Original Use Commercial unspecified From (year): C1949 To (year): 1998
Current Use _____ From (year): _____ To (year): _____
Other Use _____ From (year): _____ To (year): _____
Moves: yes no unknown Date: _____ Original address _____
Alterations: yes no unknown Date: _____ Nature: ALTERED STOREFRONT
Additions: yes no unknown Date: _____ Nature: _____
Architect (last name first): _____ Builder (last name first): _____
Ownership History (especially original owner, dates, profession, etc.) _____

Is the Resource Affected by a Local Preservation Ordinance? yes no unknown Describe _____

DESCRIPTION

Style Folk Victorian, Masonry Exterior Plan Rectangular Number of Stories 1
Exterior Fabric(s) 1. Stucco 2. _____ 3. _____
Roof Type(s) 1. Built-up 2. _____ 3. _____
Roof Material(s) 1. Built-up 2. _____ 3. _____
Roof secondary strucs. (dormers etc.) 1. _____ 2. _____
Windows (types, materials, etc.) FIXED, METAL, 1
Distinguishing Architectural Features (exterior or interior ornaments) EYEBROW LEDGE OVER ONE STOREFRONT; CENTER PARAPET

Ancillary Features / Outbuildings (record outbuildings, major landscape features; use continuation sheet if needed.) _____

DHR USE ONLY		OFFICIAL EVALUATION		DHR USE ONLY	
NR List Date	SHPO - Appears to meet criteria for NR listing: <input type="checkbox"/> yes <input type="checkbox"/> no <input type="checkbox"/> insufficient info	Date	_____	Init.	_____
<input type="checkbox"/> Owner Objection	KEEPER - Determined eligible: <input type="checkbox"/> yes <input type="checkbox"/> no	Date	_____		
	NR Criteria for Evaluation: <input type="checkbox"/> a <input type="checkbox"/> b <input type="checkbox"/> c <input type="checkbox"/> d (see <i>National Register Bulletin 15</i> , p. 2)				

DESCRIPTION (continued)

Chimney: No. _____ Chimney Material(s): 1. _____ 2. _____

Structural System(s): 1. Concrete block 2. _____ 3. _____

Foundation Type(s): 1. Continuous 2. _____

Foundation Material(s): 1. Other 2. Poured Concrete Footing

Main Entrance (stylistic details) _____

Porch Descriptions (types, locations, roof types, etc.) _____

Condition (overall resource condition): excellent good fair deteriorated ruinous

Narrative Description of Resource _____

Archaeological Remains _____ Check if Archaeological Form Completed

RESEARCH METHODS (check all that apply)

- FMSF record search (sites/surveys) library research building permits Sanborn maps
 FL State Archives/photo collection city directory occupant/owner interview plat maps
 property appraiser / tax records newspaper files neighbor interview Public Lands Survey (DEP)
 cultural resource survey (CRAS) historic photos interior inspection HABS/HAER record search
 other methods (describe) FSPF, TAX

Bibliographic References (give FMSF manuscript # if relevant, use continuation sheet if needed) _____

OPINION OF RESOURCE SIGNIFICANCE

Appears to meet the criteria for National Register listing individually? yes no insufficient information

Appears to meet the criteria for National Register listing as part of a district? yes no insufficient information

Explanation of Evaluation (required, whether significant or not; use separate sheet if needed) BUILDING RETAINS ENOUGH HISTORIC FABRIC TO BE CONTRIBUTING TO A DISTRICT.

Area(s) of Historical Significance (see National Register Bulletin 15, p. 8 for categories: e.g. "architecture", "ethnic heritage", "community planning & development", etc.)

- 1. Community planning & development 3. _____ 5. _____
2. _____ 4. _____ 6. _____

DOCUMENTATION

Accessible Documentation Not Filed with the Site File - including field notes, analysis notes, photos, plans and other important documents

- 1) Document type _____ Maintaining organization _____
Document description _____ File or accession #'s _____
2) Document type _____ Maintaining organization _____
Document description _____ File or accession #'s _____

RECORDER INFORMATION

Recorder Name ANDERSON SHERRY Affiliation Other

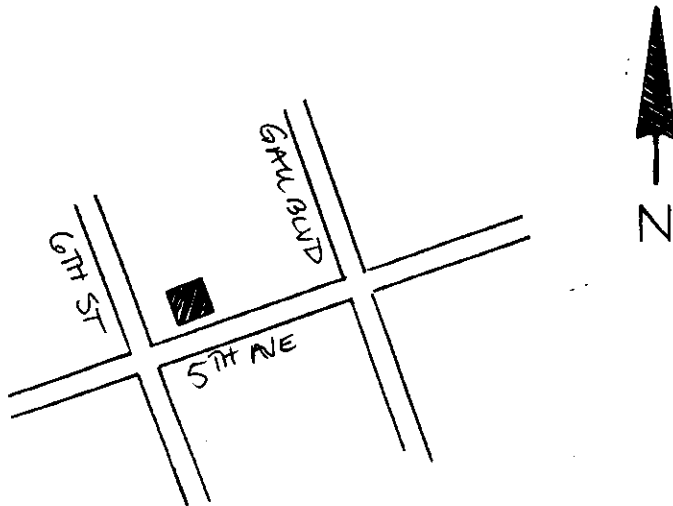
Recorder Contact Information 22 WEST BRYAN ST. #139, SAVANNAH, GA 31401
(address / phone / fax / e-mail)

Required Attachments

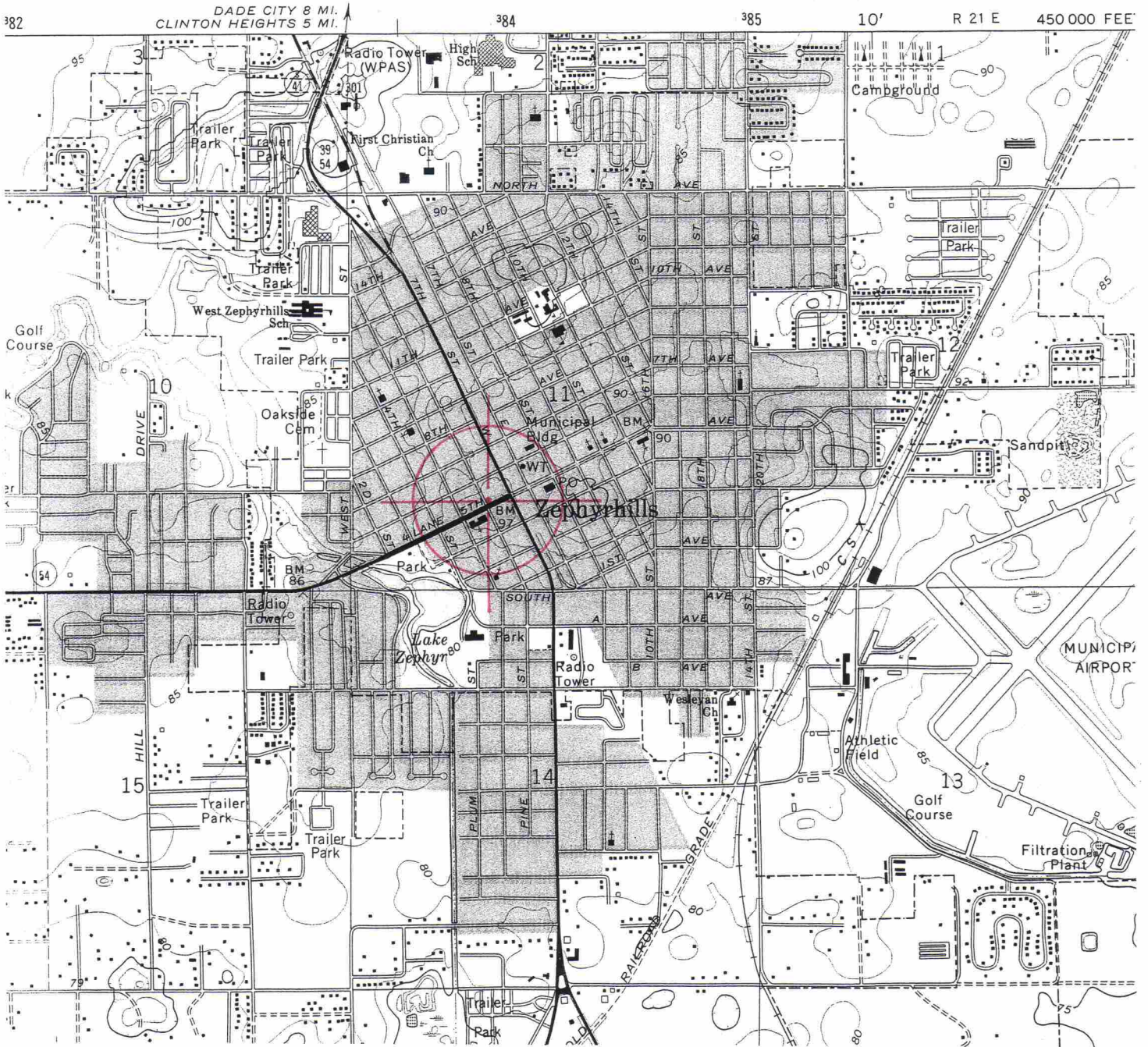
- 1 USGS 7.5' MAP WITH STRUCTURE LOCATION PINPOINTED IN RED
2 LARGE SCALE STREET, PLAT OR PARCEL MAP (available from most property appraiser web sites)
3 PHOTO OF MAIN FACADE, ARCHIVAL B&W PRINT OR DIGITAL IMAGE FILE
If submitting an image file, it must be included on disk or CD AND in hard copy format (plain paper is acceptable).
Digital image must be at least 1600 x 1200 pixels, 24-bit color, jpeg or tiff.

Photograph

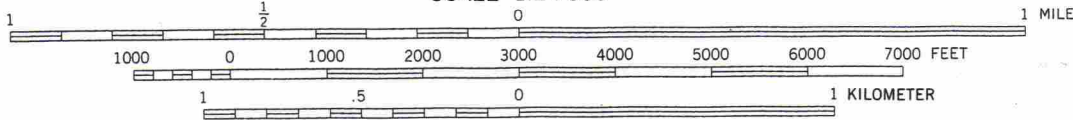
Map



USGS Map



SCALE 1:24 000



CONTOUR INTERVAL 5 FEET
NATIONAL GEODETIC VERTICAL DATUM OF 1929

ZEPHYRHILLS, FLA.
28082-B2-TF-024

1975
PHOTOREVISED 1987
MINOR REVISION 1993

H&R BLOCK

**"We Know,
Do You?"**

**Free
Electronic
Filing**

H&R BLOCK

**INCOME
TAX**

**Rapid
Refund**

1099

**State
Returns**



Original
 Update



HISTORICAL STRUCTURE FORM

FLORIDA MASTER SITE FILE

Version 4.0 1/07

Site #8 PA1046
Field Date 06 / 24 / 10
Form Date 07 / 06 / 10
Recorder # 95

Shaded Fields represent the minimum acceptable level of documentation.
Consult the *Guide to Historical Structure Forms* for detailed instructions.

Site Name(s) (address if none) 38329 5th Avenue Multiple Listing (DHR only) _____
Survey Project Name State Road 41 (U.S. 301) from S.R. 39 to south of C.R. 54, Pasco County Survey # (DHR only) _____
National Register Category (please check one) building structure district site object
Ownership: private-profit private-nonprofit private-individual private-nonspecific city county state federal Native American foreign unknown

LOCATION & MAPPING

Address (include N,S,E,W; #; St., Ave., etc.) 38329 5th Avenue
Cross Streets (nearest / between) _____
USGS 7.5' Map Name & Date Zephyrhills 1975, PR 1987 Plat or Other Map _____
City / Town (within 3 miles) Zephyrhills In City Limits? yes no unknown County Pasco
Township 26S Range 21E Section 11 ¼ section: NW SW SE NE Irregular-name: _____
Tax Parcel # 11-26-21-0010-15400-0150 Landgrant _____
Subdivision Name _____ Block _____ Lot _____
UTM: Zone 16 17 Easting 383941 ___ 0 Northing 3123578 ___ 0
Other Coordinates: X: _____ Y: _____ Coordinate System & Datum _____
Name of Public Tract (e.g., park) _____

HISTORY

Construction Year: 1949 approximately year listed or earlier year listed or later
Original Use* commercial From (year): original To (year): unknown
Current Use* vacant From (year): unknown To (year): current
Other Use* _____ From (year): _____ To (year): _____
Moves: yes no unknown Dates _____ Original address (if moved) _____
Alterations: yes no unknown Dates c. 2000 Nature* replacement main entrance
Additions: yes no unknown Dates c. 2000 Nature* now connected to 38325 5th Avenue
Architect (last name first): unknown Builder (last name first): unknown
Ownership History (especially original owner, dates, profession, etc.) Arnold, Robert (2001-current)

Is the Resource Affected by a Local Preservation Ordinance? yes no unknown Describe _____

DESCRIPTION

Style* Masonry Vernacular Exterior Plan* irregular Number of Stories 1
Exterior Fabric(s)* stucco
Roof Type(s)* flat Roof Material(s)* built-up
Roof secondary strucs. (dormers etc.)* parapet
Windows (types, materials, etc.)* 1-light fixed, metal, independent

Distinguishing Architectural Features (exterior or interior ornaments) eyebrow ledge

Ancillary Features / Outbuildings (record outbuildings, major landscape features; use continuation sheet if needed.) _____

* Consult *Guide to Historical Structure Forms* for preferred descriptions (coded fields at the Site File).

DHR USE ONLY		OFFICIAL EVALUATION		DHR USE ONLY	
NR List Date ____/____/____	SHPO – Appears to meet criteria for NR listing: <input type="checkbox"/> yes <input type="checkbox"/> no <input type="checkbox"/> insufficient info	Date ____/____/____	Init. _____		
<input type="checkbox"/> Owner Objection	KEEPER – Determined eligible: <input type="checkbox"/> yes <input type="checkbox"/> no	Date ____/____/____			
	NR Criteria for Evaluation: <input type="checkbox"/> a <input type="checkbox"/> b <input type="checkbox"/> c <input type="checkbox"/> d (see <i>National Register Bulletin 15</i> , p. 2)				

DESCRIPTION (continued)

Chimney: No. 0 Material(s) * _____
 Structural System(s) * concrete block
 Foundation: Type(s) * slab Material(s) * poured concrete
 Main Entrance (stylistic details) 1-light commercial swing, pair, on south elevation
 Porch Descriptions (types, locations, roof types, etc.) _____

Condition (overall resource condition): excellent good fair deteriorated ruinous

Narrative Description of Resource Since it was previously recorded, this resource now is connected to 38325 5th Avenue and has a new entrance.

Archaeological Remains _____ Check if Archaeological Form Completed

* Consult *Guide to Historical Structure Forms* for preferred descriptions (coded fields at the Site File).

RESEARCH METHODS (check all that apply)

FMSF record search (sites/surveys) library research building permits Sanborn maps
 FL State Archives/photo collection city directory occupant/owner interview plat maps
 property appraiser / tax records newspaper files neighbor interview Public Lands Survey (DEP)
 cultural resource survey historic photos interior inspection HABS/HAER record search
 other methods (describe) _____

Bibliographic References (give FMSF manuscript # if relevant, use continuation sheet if needed) _____

OPINION OF RESOURCE SIGNIFICANCE

Appears to meet the criteria for National Register listing individually? yes no insufficient information

Appears to meet the criteria for National Register listing as part of a district? yes no insufficient information

Explanation of Evaluation (required, whether significant or not; use separate sheet if needed) This is a typical example of the Masonry

Vernacular style found throughout Pasco County and limited research revealed no significant historical associations.

Furthermore, the alterations and addition have diminished its architectural integrity. Therefore, 8PA1046 does not appear eligible for listing in the NRHP.

Area(s) of Historical Significance (see *National Register Bulletin 15*, p. 8 for categories: e.g. "architecture", "ethnic heritage", "community planning & development", etc.)

Community Planning & Development

DOCUMENTATION

Accessible Documentation Not Filed with the Site File - including field & analysis notes, photos, plans, other important documents that are permanently accessible:

For each separately maintained collection, describe (1) document type(s),* (2) maintaining organization,* (3) file or accession nos., and (4) descriptive information. _____

All notes, maps and photos on file at ACI; P10033

RECORDER INFORMATION

Recorder Name Lumang, Marielle and Elaine Lund

Recorder Contact Information (address / phone / fax / e-mail) 8110 Blaikie Ct, Suite A, Sarasota, Florida 34243; 941-379-6206; 941-379-6216; ACIFlorida@comcast.net

Recorder Affiliation Archaeological Consultants, Inc. (ACI)

Use a *Supplement for Site Forms* or other continuation sheet for descriptions that do not fit in the spaces provided.

Required Attachments

① USGS 7.5' MAP WITH STRUCTURE LOCATION PINPOINTED IN RED

② LARGE SCALE STREET, PLAT OR PARCEL MAP (available from most property appraiser web sites)

③ PHOTO OF MAIN FACADE, ARCHIVAL B&W PRINT OR DIGITAL IMAGE FILE

If submitting an image file, it must be included on disk or CD AND in hard copy format (plain paper is acceptable).

Digital image must be at least 1600 x 1200 pixels, 24-bit color, jpeg or tiff.

PHOTOGRAPH



GOOGLE EARTH MAP

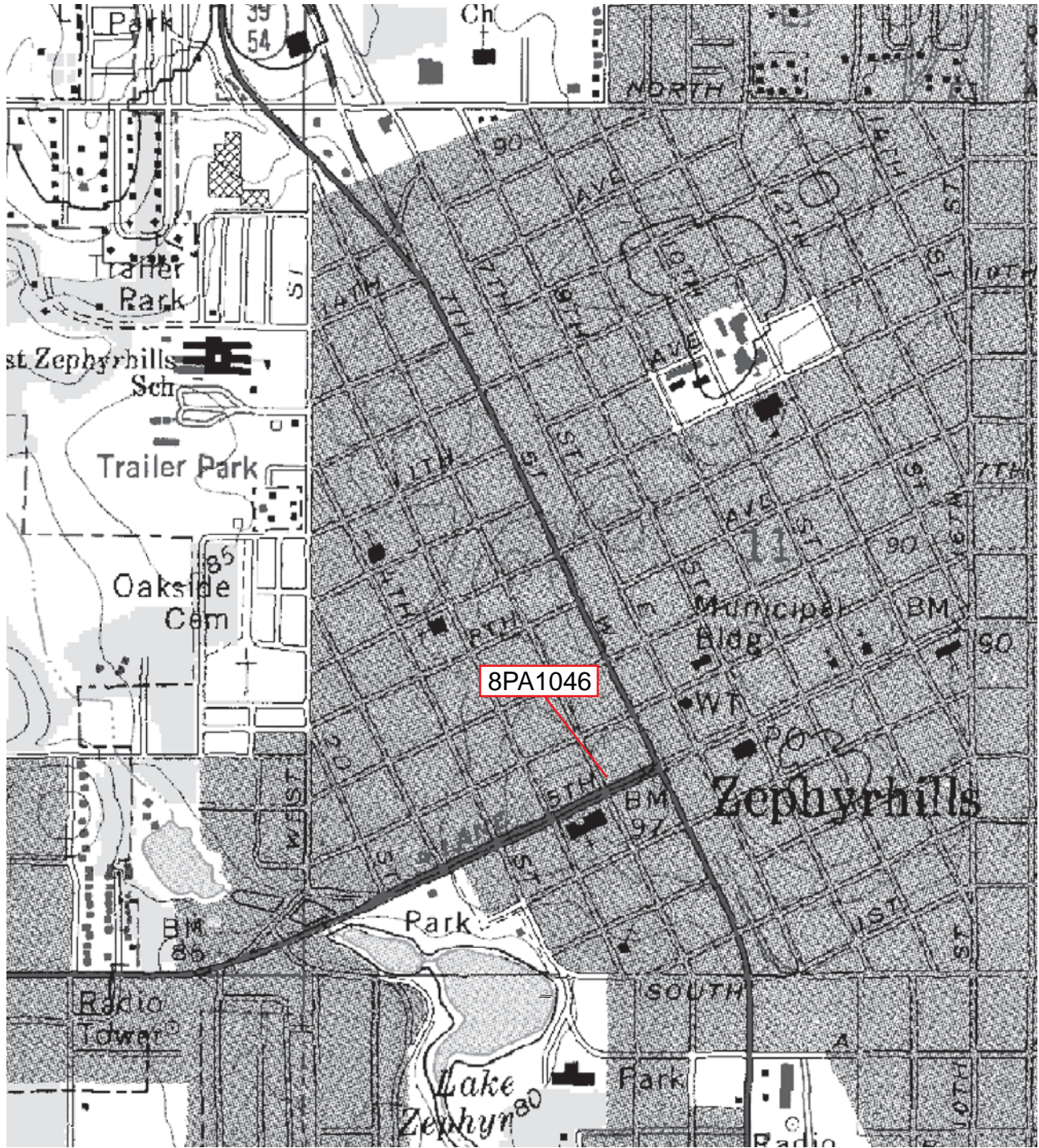
Zephyrhills, Florida



60 meters

GIS USGS MAP

Township 26 South, Range 21 East, Section 11
Zephyrhills 1977



Original
 Update



HISTORICAL STRUCTURE FORM

FLORIDA MASTER SITE FILE

Version 4.0 1/07

Site #8 PA2743
Field Date 06 / 24 / 10
Form Date 07 / 02 / 10
Recorder # 96

Shaded Fields represent the minimum acceptable level of documentation.
Consult the *Guide to Historical Structure Forms* for detailed instructions.

Site Name(s) (address if none) Zephyrhills News Multiple Listing (DHR only) _____
Survey Project Name State Road 41 (U.S. 301) from S.R. 39 to south of C.R. 54, Pasco County Survey # (DHR only) _____
National Register Category (please check one) building structure district site object
Ownership: private-profit private-nonprofit private-individual private-nonspecific city county state federal Native American foreign unknown

LOCATION & MAPPING

Address (include N,S,E,W; #; St., Ave., etc.) 38333 5th Avenue
Cross Streets (nearest / between) _____
USGS 7.5' Map Name & Date Zephyrhills 1975, PR 1987 Plat or Other Map _____
City / Town (within 3 miles) Zephyrhills In City Limits? yes no unknown County Pasco
Township 26S Range 21E Section 11 ¼ section: NW SW SE NE Irregular-name: _____
Tax Parcel # 11-26-21-0010-15400-0130 Landgrant _____
Subdivision Name _____ Block _____ Lot _____
UTM: Zone 16 17 Easting 384002 ___ 0 Northing 3123631 ___ 0
Other Coordinates: X: _____ Y: _____ Coordinate System & Datum _____
Name of Public Tract (e.g., park) _____

HISTORY

Construction Year: 1959 approximately year listed or earlier year listed or later
Original Use* commercial From (year): original To (year): -
Current Use* commercial From (year): - To (year): current
Other Use* _____ From (year): _____ To (year): _____
Moves: yes no unknown Dates _____ Original address (if moved) _____
Alterations: yes no unknown Dates _____ Nature* _____
Additions: yes no unknown Dates _____ Nature* _____
Architect (last name first): unknown Builder (last name first): unknown
Ownership History (especially original owner, dates, profession, etc.) Linville Enterprises LLC (2009-current)

Is the Resource Affected by a Local Preservation Ordinance? yes no unknown Describe _____

DESCRIPTION

Style* Masonry Vernacular Exterior Plan* irregular Number of Stories 1
Exterior Fabric(s)* stucco, concrete block, fieldstone veneer
Roof Type(s)* flat Roof Material(s)* built-up
Roof secondary strucs. (dormers etc.)* _____
Windows (types, materials, etc.)* 2/2 SHS, metal, ribbon (3); 2/1 SHS, metal, ribbon (3)

Distinguishing Architectural Features (exterior or interior ornaments) vertical projection; low canopy

Ancillary Features / Outbuildings (record outbuildings, major landscape features; use continuation sheet if needed.) _____

* Consult *Guide to Historical Structure Forms* for preferred descriptions (coded fields at the Site File).

DHR USE ONLY		OFFICIAL EVALUATION		DHR USE ONLY	
NR List Date ____/____/____	SHPO – Appears to meet criteria for NR listing: <input type="checkbox"/> yes <input type="checkbox"/> no <input type="checkbox"/> insufficient info	Date ____/____/____	Init. _____		
<input type="checkbox"/> Owner Objection	KEEPER – Determined eligible: <input type="checkbox"/> yes <input type="checkbox"/> no	Date ____/____/____			
	NR Criteria for Evaluation: <input type="checkbox"/> a <input type="checkbox"/> b <input type="checkbox"/> c <input type="checkbox"/> d (see <i>National Register Bulletin 15</i> , p. 2)				

DESCRIPTION (continued)

Chimney: No. 0 Material(s) *
Structural System(s) * concrete block
Foundation: Type(s) * slab Material(s) * poured concrete
Main Entrance (stylistic details) obscured
Porch Descriptions (types, locations, roof types, etc.)

Condition (overall resource condition): [] excellent [X] good [] fair [] deteriorated [] ruinous
Narrative Description of Resource This building was constructed for local businessman Logan C. Peeples and has a new entrance. This is a typical Masonry Vernacular style building with Modern features like the vertical projection and the low canopy.

Archaeological Remains [] Check if Archaeological Form Completed

* Consult Guide to Historical Structure Forms for preferred descriptions (coded fields at the Site File).

RESEARCH METHODS (check all that apply)

- [X] FMSF record search (sites/surveys) [X] library research [] building permits [] Sanborn maps
[] FL State Archives/photo collection [] city directory [] occupant/owner interview [] plat maps
[X] property appraiser / tax records [] newspaper files [] neighbor interview [X] Public Lands Survey (DEP)
[X] cultural resource survey [] historic photos [] interior inspection [] HABS/HAER record search
[] other methods (describe)

Bibliographic References (give FMSF manuscript # if relevant, use continuation sheet if needed) Elkins, Vicks, and Margaret Sepanen; Zephyrhills A to Z, University of Tampa Press, 2008.

OPINION OF RESOURCE SIGNIFICANCE

Appears to meet the criteria for National Register listing individually? [] yes [X] no [] insufficient information
Appears to meet the criteria for National Register listing as part of a district? [] yes [X] no [] insufficient information
Explanation of Evaluation (required, whether significant or not; use separate sheet if needed) This is a typical Masonry Vernacular building used commercially throughout Pasco County, and limited research revealed no significant historical associations. Therefore, 8PA2743 does not appear eligible for listing in the NRHP.

Area(s) of Historical Significance (see National Register Bulletin 15, p. 8 for categories: e.g. "architecture", "ethnic heritage", "community planning & development", etc.) Community Planning & Development

DOCUMENTATION

Accessible Documentation Not Filed with the Site File - including field & analysis notes, photos, plans, other important documents that are permanently accessible:
For each separately maintained collection, describe (1) document type(s),* (2) maintaining organization,* (3) file or accession nos., and (4) descriptive information.
All notes, maps and photos on file at ACI; P10033

RECORDER INFORMATION

Recorder Name Lumang, Marielle and Elaine Lund
Recorder Contact Information (address / phone / fax / e-mail) 8110 Blaikie Ct, Suite A, Sarasota, Florida 34243; 941-379-6206; 941-379-6216; ACIFlorida@comcast.net
Recorder Affiliation Archaeological Consultants, Inc. (ACI)

Use a Supplement for Site Forms or other continuation sheet for descriptions that do not fit in the spaces provided.

Required Attachments
1 USGS 7.5' MAP WITH STRUCTURE LOCATION PINPOINTED IN RED
2 LARGE SCALE STREET, PLAT OR PARCEL MAP (available from most property appraiser web sites)
3 PHOTO OF MAIN FACADE, ARCHIVAL B&W PRINT OR DIGITAL IMAGE FILE
If submitting an image file, it must be included on disk or CD AND in hard copy format (plain paper is acceptable). Digital image must be at least 1600 x 1200 pixels, 24-bit color, jpeg or tiff.

PHOTOGRAPH



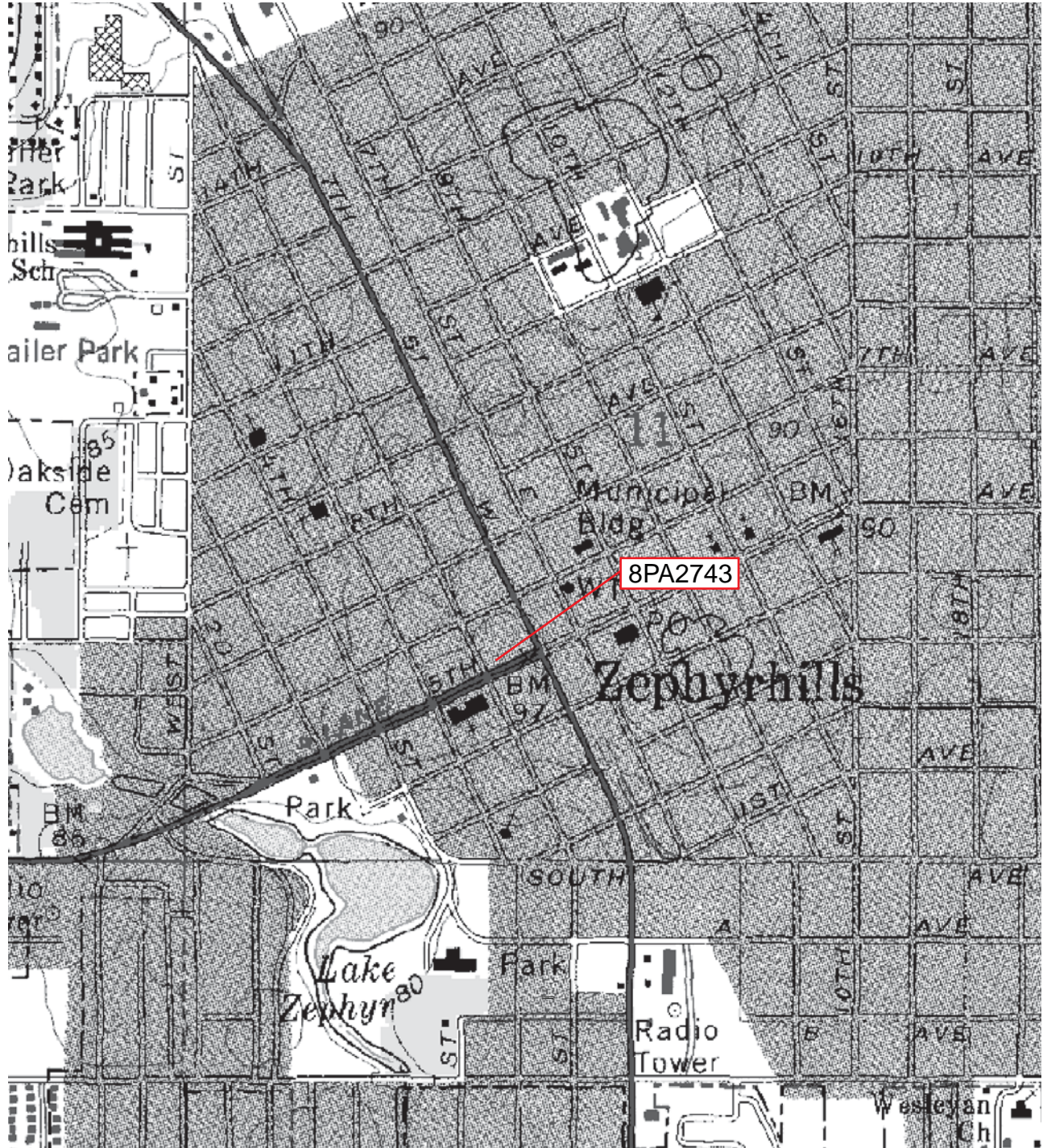
GOOGLE EARTH MAP

Zephyrhills, Florida



GIS USGS MAP

Township 26 South, Range 21 East, Section 11
Zephyrhills 1977



Original
 Update



HISTORICAL STRUCTURE FORM

FLORIDA MASTER SITE FILE

Version 4.0 1/07

Site #8 PA2744
Field Date 06 / 25 / 10
Form Date 07 / 06 / 10
Recorder # 197

Shaded Fields represent the minimum acceptable level of documentation.
Consult the *Guide to Historical Structure Forms* for detailed instructions.

Site Name(s) (address if none) 38343 5th Avenue Multiple Listing (DHR only) _____
Survey Project Name State Road 41 (U.S. 301) from S.R. 39 to south of C.R. 54, Pasco County Survey # (DHR only) _____
National Register Category (please check one) building structure district site object
Ownership: private-profit private-nonprofit private-individual private-nonspecific city county state federal Native American foreign unknown

LOCATION & MAPPING

Address (include N,S,E,W; #; St., Ave., etc.) 38343 5th Avenue
Cross Streets (nearest / between) _____
USGS 7.5' Map Name & Date Zephyrhills 1975, PR 1987 Plat or Other Map _____
City / Town (within 3 miles) Zephyrhills In City Limits? yes no unknown County Pasco
Township 26S Range 21E Section 11 ¼ section: NW SW SE NE Irregular-name: _____
Tax Parcel # 11-26-21-0010-15400-0090 Landgrant _____
Subdivision Name _____ Block _____ Lot _____
UTM: Zone 16 17 Easting 384004 ___ 0 Northing 3123623 ___ 0
Other Coordinates: X: _____ Y: _____ Coordinate System & Datum _____
Name of Public Tract (e.g., park) _____

HISTORY

Construction Year: 1954 approximately year listed or earlier year listed or later
Original Use* commercial From (year): original To (year): - _____
Current Use* commercial From (year): - _____ To (year): current
Other Use* _____ From (year): _____ To (year): _____
Moves: yes no unknown Dates _____ Original address (if moved) _____
Alterations: yes no unknown Dates 1980 Nature* replacement windows; fill-in windows
Additions: yes no unknown Dates _____ Nature* _____
Architect (last name first): unknown Builder (last name first): unknown
Ownership History (especially original owner, dates, profession, etc.) Peebles Family Corporation (1993-current)

Is the Resource Affected by a Local Preservation Ordinance? yes no unknown Describe _____

DESCRIPTION

Style* Commercial Exterior Plan* rectangular Number of Stories 1
Exterior Fabric(s) * concrete block, tile
Roof Type(s) * flat Roof Material(s) * built-up
Roof secondary strucs. (dormers etc.) * _____
Windows (types, materials, etc.) * 1-light storefront, metal, independent and paired

Distinguishing Architectural Features (exterior or interior ornaments) roof coping

Ancillary Features / Outbuildings (record outbuildings, major landscape features; use continuation sheet if needed.) _____

* Consult *Guide to Historical Structure Forms* for preferred descriptions (coded fields at the Site File).

DHR USE ONLY		OFFICIAL EVALUATION	DHR USE ONLY	
NR List Date ____/____/____	SHPO – Appears to meet criteria for NR listing: <input type="checkbox"/> yes <input type="checkbox"/> no <input type="checkbox"/> insufficient info	Date ____/____/____	Init. _____	
<input type="checkbox"/> Owner Objection	KEEPER – Determined eligible: <input type="checkbox"/> yes <input type="checkbox"/> no	Date ____/____/____		
	NR Criteria for Evaluation: <input type="checkbox"/> a <input type="checkbox"/> b <input type="checkbox"/> c <input type="checkbox"/> d (see <i>National Register Bulletin 15</i> , p. 2)			

DESCRIPTION (continued)

Chimney: No. 0 Material(s) * _____
 Structural System(s) * concrete block
 Foundation: Type(s) * slab Material(s) * poured concrete
 Main Entrance (stylistic details) obscured
 Porch Descriptions (types, locations, roof types, etc.) canopy on south elevation

Condition (overall resource condition): excellent good fair deteriorated ruinous

Narrative Description of Resource This building was constructed for local businessman Logan C. Peebles and has a new entrance.

Archaeological Remains _____ Check if Archaeological Form Completed

* Consult *Guide to Historical Structure Forms* for preferred descriptions (coded fields at the Site File).

RESEARCH METHODS (check all that apply)

FMSF record search (sites/surveys) library research building permits Sanborn maps
 FL State Archives/photo collection city directory occupant/owner interview plat maps
 property appraiser / tax records newspaper files neighbor interview Public Lands Survey (DEP)
 cultural resource survey historic photos interior inspection HABS/HAER record search
 other methods (describe) _____

Bibliographic References (give FMSF manuscript # if relevant, use continuation sheet if needed) Elkins, Vicks, and Margaret Sepanen; Zephyrhills A to Z

OPINION OF RESOURCE SIGNIFICANCE

Appears to meet the criteria for National Register listing individually? yes no insufficient information

Appears to meet the criteria for National Register listing as part of a district? yes no insufficient information

Explanation of Evaluation (required, whether significant or not; use separate sheet if needed) This is a typical Commercial style building found throughout Pasco County, and limited research revealed no significant historical associations. Therefore, 8PA2744 does not appear eligible for listing in the NRHP.

Area(s) of Historical Significance (see *National Register Bulletin 15*, p. 8 for categories: e.g. "architecture", "ethnic heritage", "community planning & development", etc.)
Community Planning & Development

DOCUMENTATION

Accessible Documentation Not Filed with the Site File - including field & analysis notes, photos, plans, other important documents that are permanently accessible:
 For each separately maintained collection, describe (1) document type(s),* (2) maintaining organization,* (3) file or accession nos., and (4) descriptive information.
All notes, maps and photos on file at ACI; P10033

RECORDER INFORMATION

Recorder Name Lumang, Marielle and Elaine Lund

Recorder Contact Information (address / phone / fax / e-mail) 8110 Blaikie Ct, Suite A, Sarasota, Florida 34243; 941-379-6206; 941-379-6216; ACIFlorida@comcast.net

Recorder Affiliation Archaeological Consultants, Inc. (ACI)

Use a *Supplement for Site Forms* or other continuation sheet for descriptions that do not fit in the spaces provided.

Required Attachments

① USGS 7.5' MAP WITH STRUCTURE LOCATION PINPOINTED IN RED

② LARGE SCALE STREET, PLAT OR PARCEL MAP (available from most property appraiser web sites)

③ PHOTO OF MAIN FACADE, ARCHIVAL B&W PRINT OR DIGITAL IMAGE FILE

If submitting an image file, it must be included on disk or CD AND in hard copy format (plain paper is acceptable).

Digital image must be at least 1600 x 1200 pixels, 24-bit color, jpeg or tiff.

PHOTOGRAPH



GOOGLE EARTH MAP

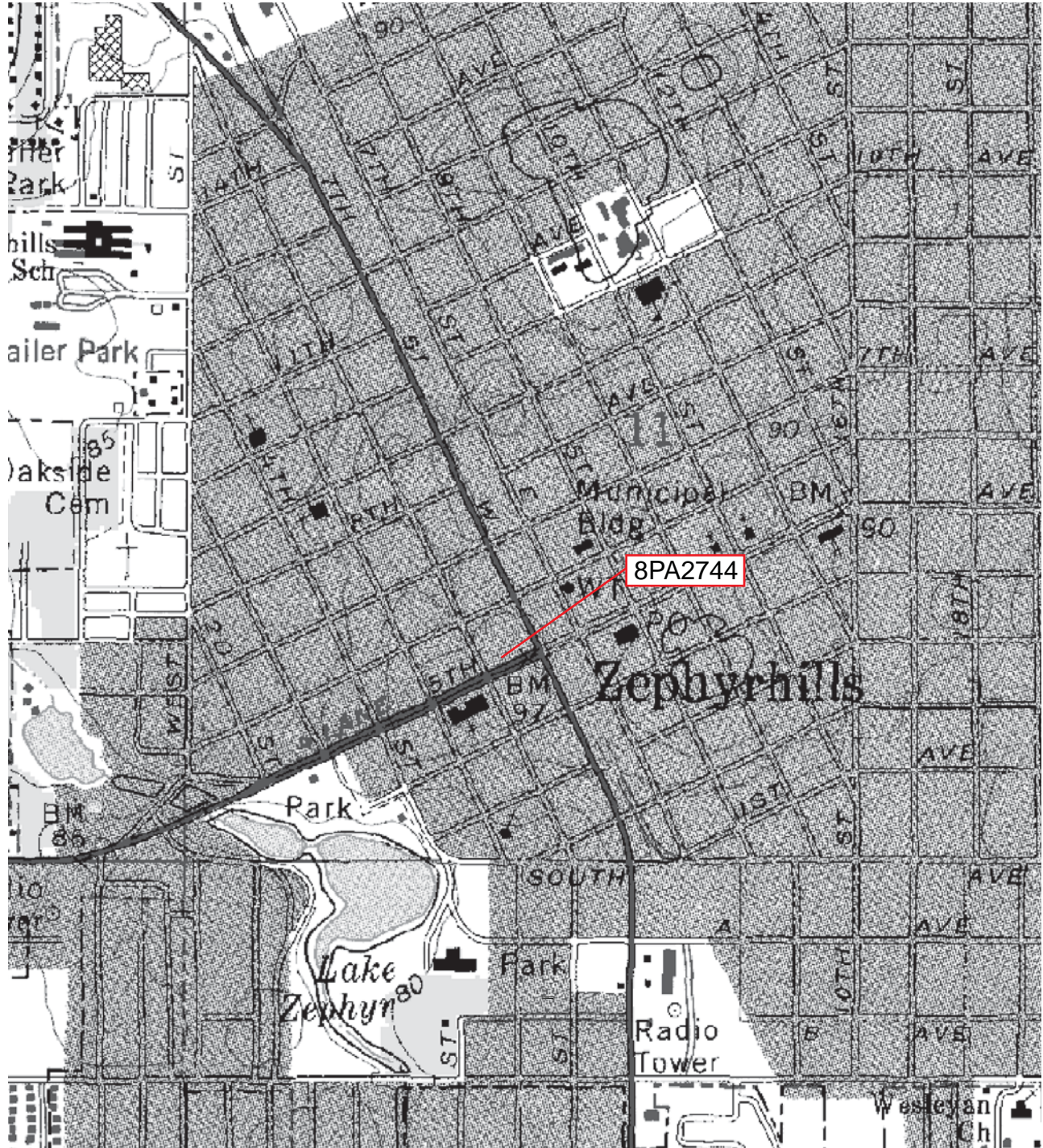
Zephyrhills, Florida



60 meters

GIS USGS MAP

Township 26 South, Range 21 East, Section 11
Zephyrhills 1977



Original
 Update



HISTORICAL STRUCTURE FORM

FLORIDA MASTER SITE FILE

Version 4.0 1/07

Site #8 PA2745
Field Date 06 / 28 / 10
Form Date 07 / 12 / 10
Recorder # 193

Shaded Fields represent the minimum acceptable level of documentation.
Consult the *Guide to Historical Structure Forms* for detailed instructions.

Site Name(s) (address if none) 38415 5th Avenue Multiple Listing (DHR only) _____
Survey Project Name State Road 41 (U.S. 301) from S.R. 39 to south of C.R. 54, Pasco County Survey # (DHR only) _____
National Register Category (please check one) building structure district site object
Ownership: private-profit private-nonprofit private-individual private-nonspecific city county state federal Native American foreign unknown

LOCATION & MAPPING

Address (include N,S,E,W; #; St., Ave., etc.) 38415 5th Avenue
Cross Streets (nearest / between) _____
USGS 7.5' Map Name & Date Zephyrhills 1975, PR 1987 Plat or Other Map _____
City / Town (within 3 miles) Zephyrhills In City Limits? yes no unknown County Pasco
Township 26S Range 21E Section 11 ¼ section: NW SW SE NE Irregular-name: _____
Tax Parcel # 11-26-21-0010-15300-0260 Landgrant _____
Subdivision Name _____ Block _____ Lot _____
UTM: Zone 16 17 Easting 384120 ___ 0 Northing 3123683 ___ 0
Other Coordinates: X: _____ Y: _____ Coordinate System & Datum _____
Name of Public Tract (e.g., park) _____

HISTORY

Construction Year: 1956 approximately year listed or earlier year listed or later
Original Use* commercial From (year): original To (year): unknown
Current Use* vacant From (year): unknown To (year): current
Other Use* _____ From (year): _____ To (year): _____
Moves: yes no unknown Dates _____ Original address (if moved) _____
Alterations: yes no unknown Dates _____ Nature* _____
Additions: yes no unknown Dates _____ Nature* _____
Architect (last name first): unknown Builder (last name first): unknown
Ownership History (especially original owner, dates, profession, etc.) Yvonne Roberts Living Trust (2002-current)

Is the Resource Affected by a Local Preservation Ordinance? yes no unknown Describe _____

DESCRIPTION

Style* Modern Exterior Plan* irregular Number of Stories 1
Exterior Fabric(s)* concrete block; brick veneer
Roof Type(s)* flat Roof Material(s)* built-up
Roof secondary strucs. (dormers etc.)* _____
Windows (types, materials, etc.)* 4-light awning, metal, ribbon (3)

Distinguishing Architectural Features (exterior or interior ornaments) flat roof with wide canopy; diagonal porch post; veneer; glass block

Ancillary Features / Outbuildings (record outbuildings, major landscape features; use continuation sheet if needed.) _____

* Consult *Guide to Historical Structure Forms* for preferred descriptions (coded fields at the Site File).

DHR USE ONLY		OFFICIAL EVALUATION		DHR USE ONLY	
NR List Date ____/____/____	SHPO – Appears to meet criteria for NR listing: <input type="checkbox"/> yes <input type="checkbox"/> no <input type="checkbox"/> insufficient info	Date ____/____/____	Init. _____		
<input type="checkbox"/> Owner Objection	KEEPER – Determined eligible: <input type="checkbox"/> yes <input type="checkbox"/> no	Date ____/____/____			
	NR Criteria for Evaluation: <input type="checkbox"/> a <input type="checkbox"/> b <input type="checkbox"/> c <input type="checkbox"/> d (see <i>National Register Bulletin 15</i> , p. 2)				

DESCRIPTION (continued)

Chimney: No. 0 Material(s) * _____Structural System(s) * concrete blockFoundation: Type(s) * slab Material(s) * poured concreteMain Entrance (stylistic details) wood swing on south elevation within porchPorch Descriptions (types, locations, roof types, etc.) south, inset, incisedCondition (overall resource condition): excellent good fair deteriorated ruinous

Narrative Description of Resource _____

Archaeological Remains _____ Check if Archaeological Form Completed* Consult *Guide to Historical Structure Forms* for preferred descriptions (coded fields at the Site File).

RESEARCH METHODS (check all that apply)

- | | | | |
|--|--|---|---|
| <input checked="" type="checkbox"/> FMSF record search (sites/surveys) | <input checked="" type="checkbox"/> library research | <input type="checkbox"/> building permits | <input type="checkbox"/> Sanborn maps |
| <input type="checkbox"/> FL State Archives/photo collection | <input type="checkbox"/> city directory | <input type="checkbox"/> occupant/owner interview | <input type="checkbox"/> plat maps |
| <input checked="" type="checkbox"/> property appraiser / tax records | <input type="checkbox"/> newspaper files | <input type="checkbox"/> neighbor interview | <input checked="" type="checkbox"/> Public Lands Survey (DEP) |
| <input checked="" type="checkbox"/> cultural resource survey | <input type="checkbox"/> historic photos | <input type="checkbox"/> interior inspection | <input type="checkbox"/> HABS/HAER record search |
| <input type="checkbox"/> other methods (describe) _____ | | | |

Bibliographic References (give FMSF manuscript # if relevant, use continuation sheet if needed) _____

OPINION OF RESOURCE SIGNIFICANCE

Appears to meet the criteria for National Register listing individually? yes no insufficient informationAppears to meet the criteria for National Register listing as part of a district? yes no insufficient informationExplanation of Evaluation (required, whether significant or not; use separate sheet if needed) While this appears to be an intact example of the Modern style in Pasco County, research did not reveal any significant historical associations. Therefore, 8PA2745 does not appear eligible for listing in the NRHP.Area(s) of Historical Significance (see *National Register Bulletin 15*, p. 8 for categories: e.g. "architecture", "ethnic heritage", "community planning & development", etc.)
Community Planning & Development

DOCUMENTATION

Accessible Documentation Not Filed with the Site File - including field & analysis notes, photos, plans, other important documents that are permanently accessible:
For each separately maintained collection, describe (1) document type(s),* (2) maintaining organization,* (3) file or accession nos., and (4) descriptive information. _____All notes, maps and photos on file at ACI; P10033

RECORDER INFORMATION

Recorder Name Lumang, Marielle and Elaine LundRecorder Contact Information (address / phone / fax / e-mail) 8110 Blaikie Ct, Suite A, Sarasota, Florida 34243; 941-379-6206; 941-379-6216; ACIFlorida@comcast.netRecorder Affiliation Archaeological Consultants, Inc. (ACI)Use a *Supplement for Site Forms* or other continuation sheet for descriptions that do not fit in the spaces provided.

Required Attachments

① USGS 7.5' MAP WITH STRUCTURE LOCATION PINPOINTED IN RED

② LARGE SCALE STREET, PLAT OR PARCEL MAP (available from most property appraiser web sites)

③ PHOTO OF MAIN FACADE, ARCHIVAL B&W PRINT OR DIGITAL IMAGE FILE

If submitting an image file, it must be included on disk or CD AND in hard copy format (plain paper is acceptable).

Digital image must be at least 1600 x 1200 pixels, 24-bit color, jpeg or tiff.

PHOTOGRAPH



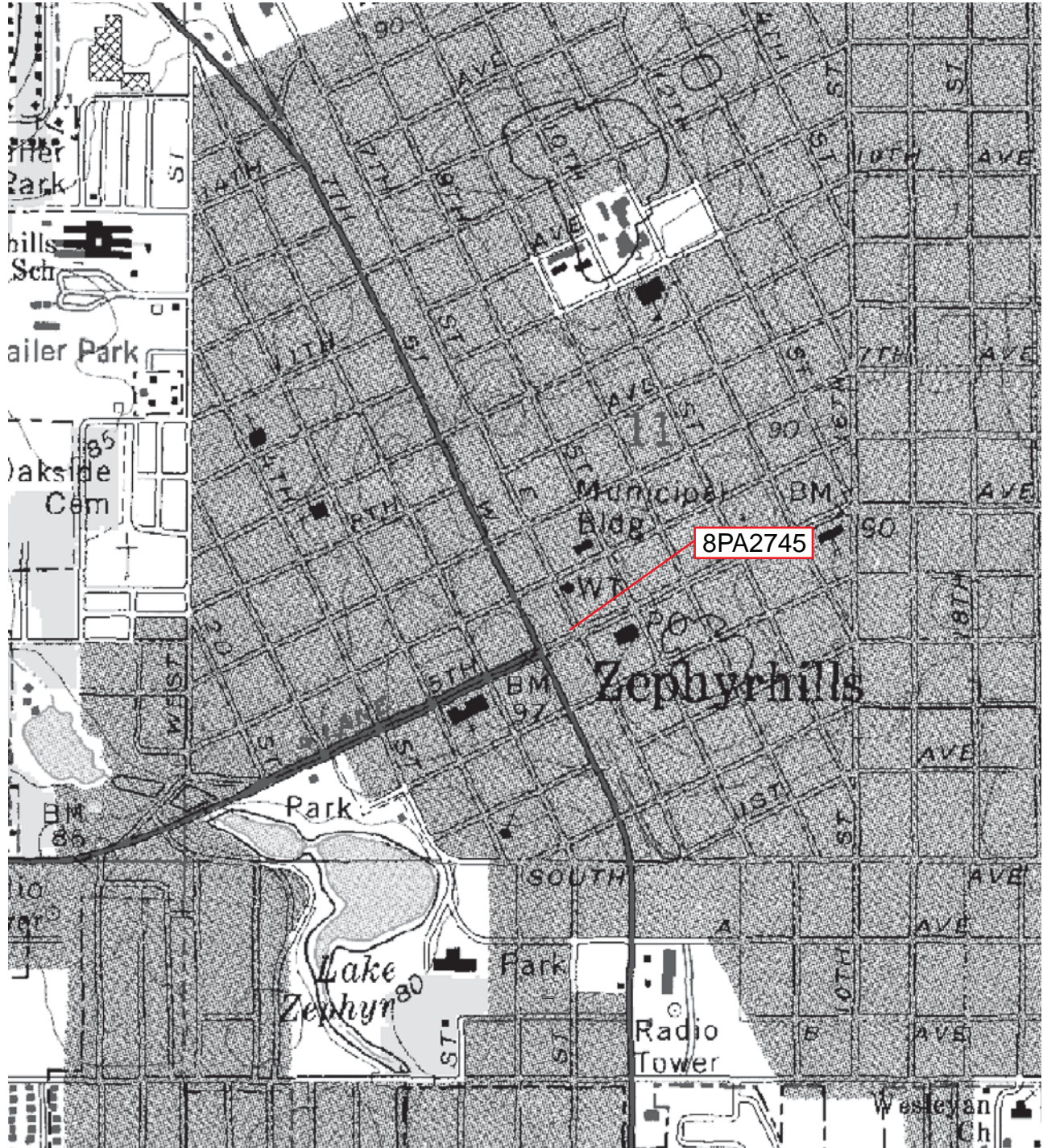
GOOGLE EARTH MAP

Zephyrhills, Florida



GIS USGS MAP

Township 26 South, Range 21 East, Section 11
Zephyrhills 1977



Original
 Update



HISTORICAL STRUCTURE FORM

FLORIDA MASTER SITE FILE

Version 4.0 1/07

Site #8 PA2746
Field Date 06 / 28 / 10
Form Date 07 / 12 / 10
Recorder # 194

Shaded Fields represent the minimum acceptable level of documentation.
Consult the *Guide to Historical Structure Forms* for detailed instructions.

Site Name(s) (address if none) 38410 6th Avenue Multiple Listing (DHR only) _____
Survey Project Name State Road 41 (U.S. 301) from S.R. 39 to south of C.R. 54, Pasco County Survey # (DHR only) _____
National Register Category (please check one) building structure district site object
Ownership: private-profit private-nonprofit private-individual private-nonspecific city county state federal Native American foreign unknown

LOCATION & MAPPING

Address (include N,S,E,W; #; St., Ave., etc.) 38410 6th Avenue
Cross Streets (nearest / between) _____
USGS 7.5' Map Name & Date Zephyrhills 1975, PR 1987 Plat or Other Map _____
City / Town (within 3 miles) Zephyrhills In City Limits? yes no unknown County Pasco
Township 26S Range 21E Section 11 ¼ section: NW SW SE NE Irregular-name: _____
Tax Parcel # 11-26-21-0010-15300-0200 Landgrant _____
Subdivision Name _____ Block _____ Lot _____
UTM: Zone 16 17 Easting 384110 ___ 0 Northing 3123768 ___ 0
Other Coordinates: X: _____ Y: _____ Coordinate System & Datum _____
Name of Public Tract (e.g., park) _____

HISTORY

Construction Year: 1960 approximately year listed or earlier year listed or later
Original Use* fire station From (year): original To (year): -
Current Use* fire station From (year): - To (year): current
Other Use* _____ From (year): _____ To (year): _____
Moves: yes no unknown Dates _____ Original address (if moved) _____
Alterations: yes no unknown Dates _____ Nature* _____
Additions: yes no unknown Dates 1980 Nature* east addition
Architect (last name first): unknown Builder (last name first): unknown
Ownership History (especially original owner, dates, profession, etc.) City of Zephyrhills (1960-current)

Is the Resource Affected by a Local Preservation Ordinance? yes no unknown Describe _____

DESCRIPTION

Style* Masonry Vernacular Exterior Plan* irregular Number of Stories 1
Exterior Fabric(s)* concrete block
Roof Type(s)* flat Roof Material(s)* built-up
Roof secondary strucs. (dormers etc.)* _____
Windows (types, materials, etc.)* _____

Distinguishing Architectural Features (exterior or interior ornaments) garage bays, tower on the southwest elevation, punched concrete block

Ancillary Features / Outbuildings (record outbuildings, major landscape features; use continuation sheet if needed.) _____

* Consult *Guide to Historical Structure Forms* for preferred descriptions (coded fields at the Site File).

DHR USE ONLY		OFFICIAL EVALUATION		DHR USE ONLY	
NR List Date ____/____/____	SHPO – Appears to meet criteria for NR listing: <input type="checkbox"/> yes <input type="checkbox"/> no <input type="checkbox"/> insufficient info	Date ____/____/____	Init. _____		
<input type="checkbox"/> Owner Objection	KEEPER – Determined eligible: <input type="checkbox"/> yes <input type="checkbox"/> no	Date ____/____/____			
	NR Criteria for Evaluation: <input type="checkbox"/> a <input type="checkbox"/> b <input type="checkbox"/> c <input type="checkbox"/> d (see <i>National Register Bulletin 15</i> , p. 2)				

DESCRIPTION (continued)

Chimney: No. 0 Material(s) *

Structural System(s) * concrete block

Foundation: Type(s) * slab Material(s) * poured concrete

Main Entrance (stylistic details) 1-light commercial swing door on west elevation

Porch Descriptions (types, locations, roof types, etc.)

Condition (overall resource condition): [] excellent [x] good [] fair [] deteriorated [] ruinous

Narrative Description of Resource

Archaeological Remains [] Check if Archaeological Form Completed

* Consult Guide to Historical Structure Forms for preferred descriptions (coded fields at the Site File).

RESEARCH METHODS (check all that apply)

- [x] FMSF record search (sites/surveys) [x] library research [] building permits [] Sanborn maps
[] FL State Archives/photo collection [] city directory [] occupant/owner interview [] plat maps
[x] property appraiser / tax records [] newspaper files [] neighbor interview [x] Public Lands Survey (DEP)
[x] cultural resource survey [] historic photos [] interior inspection [] HABS/HAER record search
[] other methods (describe)

Bibliographic References (give FMSF manuscript # if relevant, use continuation sheet if needed)

OPINION OF RESOURCE SIGNIFICANCE

Appears to meet the criteria for National Register listing individually? [] yes [x] no [] insufficient information

Appears to meet the criteria for National Register listing as part of a district? [] yes [x] no [] insufficient information

Explanation of Evaluation (required, whether significant or not; use separate sheet if needed) While this building is locally significant for its
continual use as a fire station, it does not feature any exceptional architectural characteristics or historic associations.
Therefore, 8PA2746 is not eligible for listing in the NRHP.

Area(s) of Historical Significance (see National Register Bulletin 15, p. 8 for categories: e.g. "architecture", "ethnic heritage", "community planning & development", etc.)
Community Planning & Development

DOCUMENTATION

Accessible Documentation Not Filed with the Site File - including field & analysis notes, photos, plans, other important documents that are permanently accessible:
For each separately maintained collection, describe (1) document type(s),* (2) maintaining organization,* (3) file or accession nos., and (4) descriptive information.
All notes, maps and photos on file at ACI; P10033

RECORDER INFORMATION

Recorder Name Lumang, Marielle and Elaine Lund

Recorder Contact Information (address / phone / fax / e-mail) 8110 Blaikie Ct, Suite A, Sarasota, Florida 34243; 941-379-6206;
941-379-6216; ACIFlorida@comcast.net

Recorder Affiliation Archaeological Consultants, Inc. (ACI)

Use a Supplement for Site Forms or other continuation sheet for descriptions that do not fit in the spaces provided.

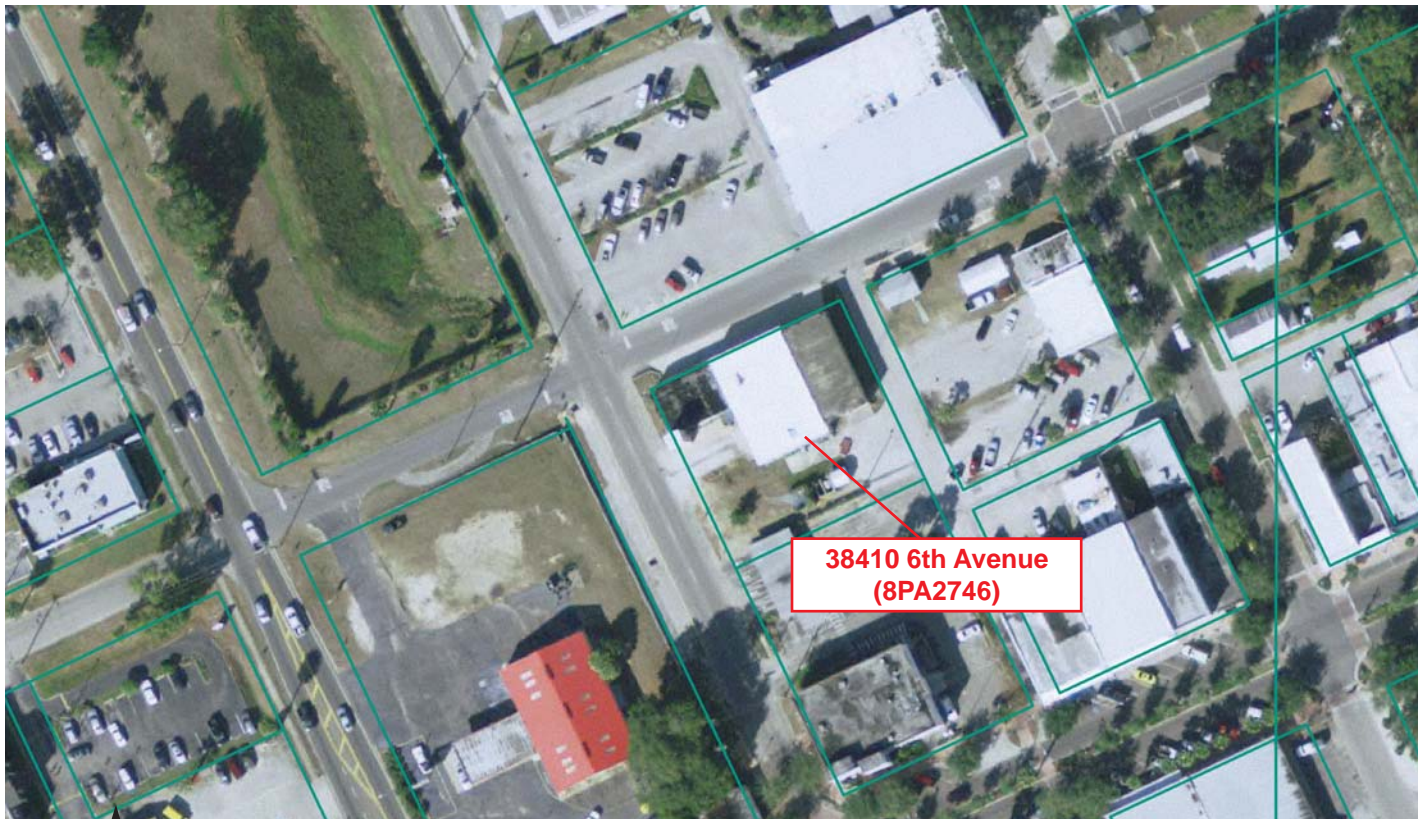
Required Attachments
1 USGS 7.5' MAP WITH STRUCTURE LOCATION PINPOINTED IN RED
2 LARGE SCALE STREET, PLAT OR PARCEL MAP (available from most property appraiser web sites)
3 PHOTO OF MAIN FACADE, ARCHIVAL B&W PRINT OR DIGITAL IMAGE FILE
If submitting an image file, it must be included on disk or CD AND in hard copy format (plain paper is acceptable).
Digital image must be at least 1600 x 1200 pixels, 24-bit color, jpeg or tiff.

PHOTOGRAPH



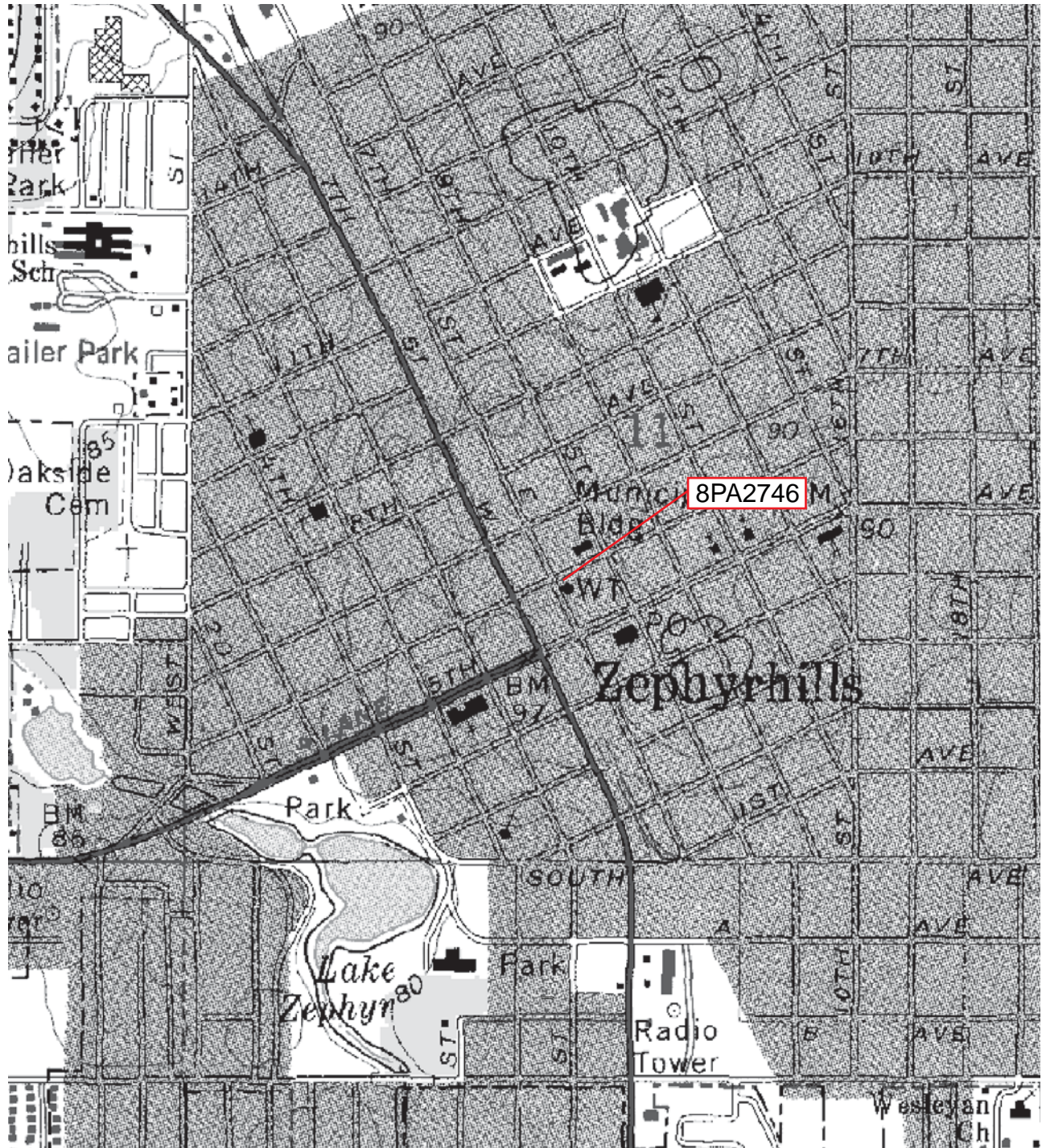
GOOGLE EARTH MAP

Zephyrhills, Florida




GIS USGS MAP

Township 26 South, Range 21 East, Section 11
Zephyrhills 1977



Original
 Update



HISTORICAL STRUCTURE FORM

FLORIDA MASTER SITE FILE

Version 4.0 1/07

Site #8 PA00922
 Field Date 3-25-1999
 Form Date 7-19-1999
 Recorder # 243

Shaded Fields represent the minimum acceptable level of documentation.
 Consult the *Guide to Historical Structure Forms* for detailed instructions.

Site Name(s) (address if none) 5345+/- GALL BOULEVARD Multiple Listing (DHR only) _____
 Survey Project Name CITY OF ZEPHYRHILLS HISTORIC PRESERVATION SURVEY Survey # (DHR only) 5603
 National Register Category (please check one) building structure district site object
 Ownership: private-profit private-nonprofit private-individual private-nonspecific city county state federal Native American foreign unknown

LOCATION & MAPPING

Street Number 5345+/- Direction _____ Street Name GALL Street Type Boulevard Suffix Direction _____
 Address: 5345+/-
 Cross Streets (nearest / between) SW CORNER OF GALL BLVD & 7TH AVE
 USGS 7.5 Map Name ZEPHYRHILLS USGS Date 1993 Plat or Other Map _____
 City / Town (within 3 miles) ZEPHYRHILLS In City Limits? yes no unknown County Pasco
 Township 26S Range 21E Section 11 1/4 section: NW SW SE NE Irregular-name: _____
 Tax Parcel # _____ Landgrant _____
 Subdivision Name _____ Block _____ Lot _____
 UTM Coordinates: Zone 16 17 Easting 383933 Northing 3123825
 Other Coordinates: X: _____ Y: _____ Coordinate System & Datum _____
 Name of Public Tract (e.g., park) _____

HISTORY

Construction Year: 1920 approximately year listed or earlier year listed or later
 Original Use Commercial unspecified From (year): 1990+ To (year): 1998
 Current Use Private residence From (year): C1920 To (year): 1990+
 Other Use _____ From (year): _____ To (year): _____
 Moves: yes no unknown Date: _____ Original address _____
 Alterations: yes no unknown Date: _____ Nature REPLACED WINDOWS
 Additions: yes no unknown Date: _____ Nature (2) REAR (W) FLAT ADDITION
 Architect (last name first): _____ Builder (last name first): _____
 Ownership History (especially original owner, dates, profession, etc.) _____

Is the Resource Affected by a Local Preservation Ordinance? yes no unknown Describe _____

DESCRIPTION

Style Craftsman Exterior Plan Irregular Number of Stories 1.5
 Exterior Fabric(s) 1. Drop siding 2. _____ 3. _____
 Roof Type(s) 1. Gable 2. _____ 3. _____
 Roof Material(s) 1. Sheet metal:5V crimp 2. _____ 3. _____
 Roof secondary strucs. (dormers etc.) 1. Gable dormer 2. E AND W SLOPES
 Windows (types, materials, etc.) AWNING, METAL, 2 AND 4

Distinguishing Architectural Features (exterior or interior ornaments) KNEE BRACES; EXPOSED RAFTER TAILS

Ancillary Features / Outbuildings (record outbuildings, major landscape features; use continuation sheet if needed.) _____

DHR USE ONLY	OFFICIAL EVALUATION	DHR USE ONLY
NR List Date _____	SHPO - Appears to meet criteria for NR listing: <input type="checkbox"/> yes <input type="checkbox"/> no <input type="checkbox"/> insufficient info Date _____ Init. _____	
<input type="checkbox"/> Owner Objection	KEEPER - Determined eligible: <input type="checkbox"/> yes <input type="checkbox"/> no Date _____	
	NR Criteria for Evaluation: <input type="checkbox"/> a <input type="checkbox"/> b <input type="checkbox"/> c <input type="checkbox"/> d (see <i>National Register Bulletin 15</i> , p. 2)	

DESCRIPTION (continued)

Chimney: No. _____ Chimney Material(s): 1. _____ 2. _____
 Structural System(s): 1. Wood frame 2. _____ 3. _____
 Foundation Type(s): 1. Piers 2. _____
 Foundation Material(s): 1. Concrete Block 2. _____
 Main Entrance (stylistic details) _____

Porch Descriptions (types, locations, roof types, etc.) Open Porches = 1 | Locations = E/6 BAY/PLAIN WOOD POSTS | Roofs = SHED

Condition (overall resource condition): excellent good fair deteriorated ruinous
 Narrative Description of Resource _____

Archaeological Remains _____ Check if Archaeological Form Completed

RESEARCH METHODS (check all that apply)

- | | | | |
|--|---|---|--|
| <input type="checkbox"/> FMSF record search (sites/surveys) | <input type="checkbox"/> library research | <input type="checkbox"/> building permits | <input type="checkbox"/> Sanborn maps |
| <input type="checkbox"/> FL State Archives/photo collection | <input type="checkbox"/> city directory | <input type="checkbox"/> occupant/owner interview | <input type="checkbox"/> plat maps |
| <input type="checkbox"/> property appraiser / tax records | <input type="checkbox"/> newspaper files | <input type="checkbox"/> neighbor interview | <input type="checkbox"/> Public Lands Survey (DEP) |
| <input type="checkbox"/> cultural resource survey (CRAS) | <input type="checkbox"/> historic photos | <input type="checkbox"/> interior inspection | <input type="checkbox"/> HABS/HAER record search |
| <input type="checkbox"/> other methods (describe) <u>FSFP, TAX</u> | | | |

Bibliographic References (give FMSF manuscript # if relevant, use continuation sheet if needed) _____

OPINION OF RESOURCE SIGNIFICANCE

Appears to meet the criteria for National Register listing individually? yes no insufficient information
 Appears to meet the criteria for National Register listing as part of a district? yes no insufficient information
 Explanation of Evaluation (required, whether significant or not, use separate sheet if needed) HOUSE RETAINS ENOUGH HISTORIC FABRIC TO BE CONTRIBUTING TO A DISTRICT.

Area(s) of Historical Significance (see National Register Bulletin 15, p. 8 for categories: e.g. "architecture", "ethnic heritage", "community planning & development", etc.)
 1. Community planning & development 3. _____ 5. _____
 2. _____ 4. _____ 6. _____

DOCUMENTATION

Accessible Documentation Not Filed with the Site File - including field notes, analysis notes, photos, plans and other important documents

1) Document type _____ Maintaining organization _____
 Document description _____ File or accession #'s _____

2) Document type _____ Maintaining organization _____
 Document description _____ File or accession #'s _____

RECORDER INFORMATION

Recorder Name ANDERSON SHERRY Affiliation Other
 Recorder Contact Information 22 WEST BRYAN ST. #139, SAVANNAH, GA 31401
 (address / phone / fax / e-mail)


Required Attachments

- ① USGS 7.5' MAP WITH STRUCTURE LOCATION PINPOINTED IN RED
- ② LARGE SCALE STREET, PLAT OR PARCEL MAP (available from most property appraiser web sites)
- ③ PHOTO OF MAIN FACADE, ARCHIVAL B&W PRINT OR DIGITAL IMAGE FILE
 If submitting an image file, it must be included on disk or CD AND in hard copy format (plain paper is acceptable).
 Digital image must be at least 1600 x 1200 pixels, 24-bit color, .jpeg or .tiff.

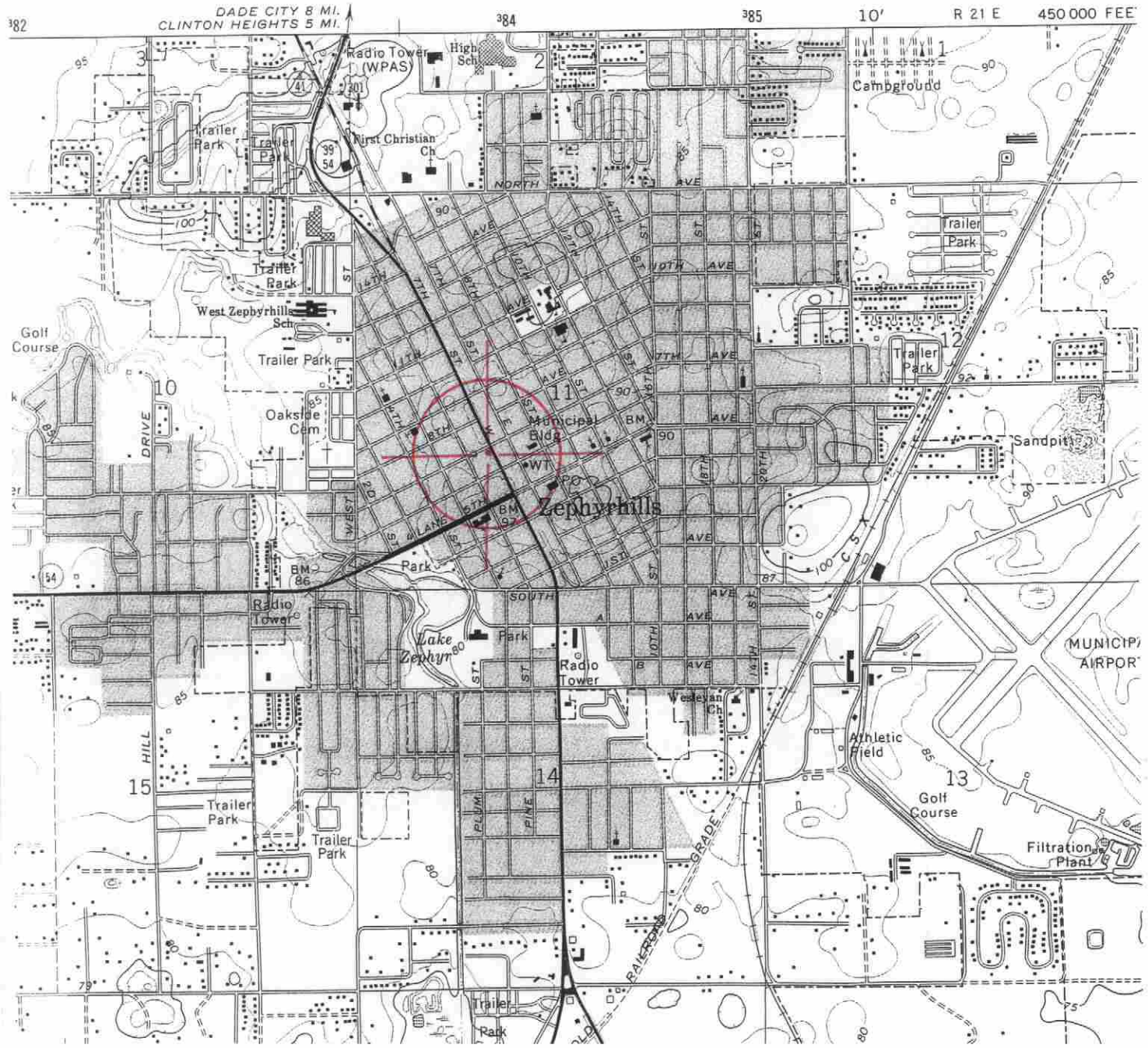
Photograph



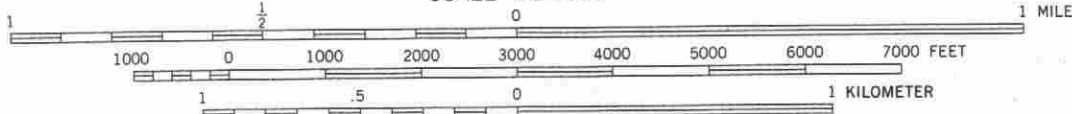
Map



USGS Map



SCALE 1:24 000



CONTOUR INTERVAL 5 FEET
NATIONAL GEODETIC VERTICAL DATUM OF 1929

ZEPHYRHILLS, FLA.
28082-B2-TF-024

1975
PHOTOREVISED 1987
MINOR REVISION 1993

Original
 Update



HISTORICAL STRUCTURE FORM

FLORIDA MASTER SITE FILE

Version 4.0 1/07

Site #8 PA922
Field Date 06 / 25 / 10
Form Date 07 / 12 / 10
Recorder # 141

Shaded Fields represent the minimum acceptable level of documentation.
Consult the *Guide to Historical Structure Forms* for detailed instructions.

Site Name(s) (address if none) 5345 +/- Gall Blvd. Multiple Listing (DHR only) _____
Survey Project Name State Road 41 (U.S. 301) from S.R. 39 to south of C.R. 54, Pasco County Survey # (DHR only) _____
National Register Category (please check one) building structure district site object
Ownership: private-profit private-nonprofit private-individual private-nonspecific city county state federal Native American foreign unknown

LOCATION & MAPPING

Address (include N,S,E,W; #; St., Ave., etc.) 5345 +/- Gall Blvd.
Cross Streets (nearest / between) _____
USGS 7.5' Map Name & Date Zephyrhills 1975, PR 1987 Plat or Other Map _____
City / Town (within 3 miles) Zephyrhills In City Limits? yes no unknown County Pasco
Township 26S Range 21E Section 11 ¼ section: NW SW SE NE Irregular-name: _____
Tax Parcel # 11-26-21-0010-13300-0010 Landgrant _____
Subdivision Name _____ Block _____ Lot _____
UTM: Zone 16 17 Easting 383960 Northing 3123816
Other Coordinates: X: _____ Y: _____ Coordinate System & Datum _____
Name of Public Tract (e.g., park) _____

HISTORY

Construction Year: 1920 approximately year listed or earlier year listed or later
Original Use* residence From (year): original To (year): unknown
Current Use* commercial From (year): unknown To (year): current
Other Use* _____ From (year): _____ To (year): _____
Moves: yes no unknown Dates _____ Original address (if moved) _____
Alterations: yes no unknown Dates c. 2000 Nature* enclosed east porch, replacement windows, replacement roof; vinyl siding
Additions: yes no unknown Dates c. 2000 Nature* northeast addition
Architect (last name first): unknown Builder (last name first): unknown
Ownership History (especially original owner, dates, profession, etc.) Christopher and Madison Corp. (2006-current)

Is the Resource Affected by a Local Preservation Ordinance? yes no unknown Describe _____

DESCRIPTION

Style* Frame Vernacular Exterior Plan* irregular Number of Stories 1
Exterior Fabric(s)* vinyl siding
Roof Type(s)* gable Roof Material(s)* corrugated metal
Roof secondary strucs. (dormers etc.)* _____
Windows (types, materials, etc.)* 1/1 SHS (8/8 SDL; 6/6 SDL), vinyl, independent and paired

Distinguishing Architectural Features (exterior or interior ornaments) gable vents; brackets

Ancillary Features / Outbuildings (record outbuildings, major landscape features; use continuation sheet if needed.) _____

* Consult *Guide to Historical Structure Forms* for preferred descriptions (coded fields at the Site File).

DHR USE ONLY		OFFICIAL EVALUATION	DHR USE ONLY	
NR List Date ____/____/____	SHPO – Appears to meet criteria for NR listing: <input type="checkbox"/> yes <input type="checkbox"/> no <input type="checkbox"/> insufficient info	Date ____/____/____	Init. _____	
<input type="checkbox"/> Owner Objection	KEEPER – Determined eligible: <input type="checkbox"/> yes <input type="checkbox"/> no	Date ____/____/____		
	NR Criteria for Evaluation: <input type="checkbox"/> a <input type="checkbox"/> b <input type="checkbox"/> c <input type="checkbox"/> d (see <i>National Register Bulletin 15</i> , p. 2)			

DESCRIPTION (continued)

Chimney: No. 0 Material(s) * _____
 Structural System(s) * wood frame
 Foundation: Type(s) * pier Material(s) * concrete
 Main Entrance (stylistic details) 6/6 SHS, 1-panel wood swing on east elevation via porch
 Porch Descriptions (types, locations, roof types, etc.) east, shed, closed

Condition (overall resource condition): excellent good fair deteriorated ruinous
 Narrative Description of Resource Once known as the Trotman House. Since it was previously recorded, this building now has a northeast addition, an enclosed porch; replacement roof, windows and siding.

Archaeological Remains _____ Check if Archaeological Form Completed

* Consult *Guide to Historical Structure Forms* for preferred descriptions (coded fields at the Site File).

RESEARCH METHODS (check all that apply)

<input checked="" type="checkbox"/> FMSF record search (sites/surveys)	<input checked="" type="checkbox"/> library research	<input type="checkbox"/> building permits	<input type="checkbox"/> Sanborn maps
<input type="checkbox"/> FL State Archives/photo collection	<input type="checkbox"/> city directory	<input type="checkbox"/> occupant/owner interview	<input type="checkbox"/> plat maps
<input checked="" type="checkbox"/> property appraiser / tax records	<input type="checkbox"/> newspaper files	<input type="checkbox"/> neighbor interview	<input checked="" type="checkbox"/> Public Lands Survey (DEP)
<input checked="" type="checkbox"/> cultural resource survey	<input type="checkbox"/> historic photos	<input type="checkbox"/> interior inspection	<input type="checkbox"/> HABS/HAER record search
<input type="checkbox"/> other methods (describe) _____			

Bibliographic References (give FMSF manuscript # if relevant, use continuation sheet if needed) Elkins, Vicks, and Margaret Sepanen; Zephyrhills A to Z. Horgan, James, Historical Places of Pasco County

OPINION OF RESOURCE SIGNIFICANCE

Appears to meet the criteria for National Register listing individually? yes no insufficient information
 Appears to meet the criteria for National Register listing as part of a district? yes no insufficient information
 Explanation of Evaluation (required, whether significant or not; use separate sheet if needed) Although this was listed as Historical Place of Pasco County, the extent of non-historic alterations have compromised its integrity. Therefore, it appears that 8PA922 does not appear eligible for listing in the NRHP.

Area(s) of Historical Significance (see *National Register Bulletin 15*, p. 8 for categories: e.g. "architecture", "ethnic heritage", "community planning & development", etc.)
Community Planning & Development

DOCUMENTATION

Accessible Documentation Not Filed with the Site File - including field & analysis notes, photos, plans, other important documents that are permanently accessible:
 For each separately maintained collection, describe (1) document type(s),* (2) maintaining organization,* (3) file or accession nos., and (4) descriptive information.
All notes, maps and photos on file at ACI; P10033

RECORDER INFORMATION

Recorder Name Lumang, Marielle and Elaine Lund
 Recorder Contact Information (address / phone / fax / e-mail) 8110 Blaikie Ct, Suite A, Sarasota, Florida 34243; 941-379-6206; 941-379-6216; ACIFlorida@comcast.net
 Recorder Affiliation Archaeological Consultants, Inc. (ACI)

Use a *Supplement for Site Forms* or other continuation sheet for descriptions that do not fit in the spaces provided.

Required Attachments

- ① USGS 7.5' MAP WITH STRUCTURE LOCATION PINPOINTED IN RED
- ② LARGE SCALE STREET, PLAT OR PARCEL MAP (available from most property appraiser web sites)
- ③ PHOTO OF MAIN FACADE, ARCHIVAL B&W PRINT OR DIGITAL IMAGE FILE
 If submitting an image file, it must be included on disk or CD AND in hard copy format (plain paper is acceptable).
 Digital image must be at least 1600 x 1200 pixels, 24-bit color, jpeg or tiff.

PHOTOGRAPH



GOOGLE EARTH MAP

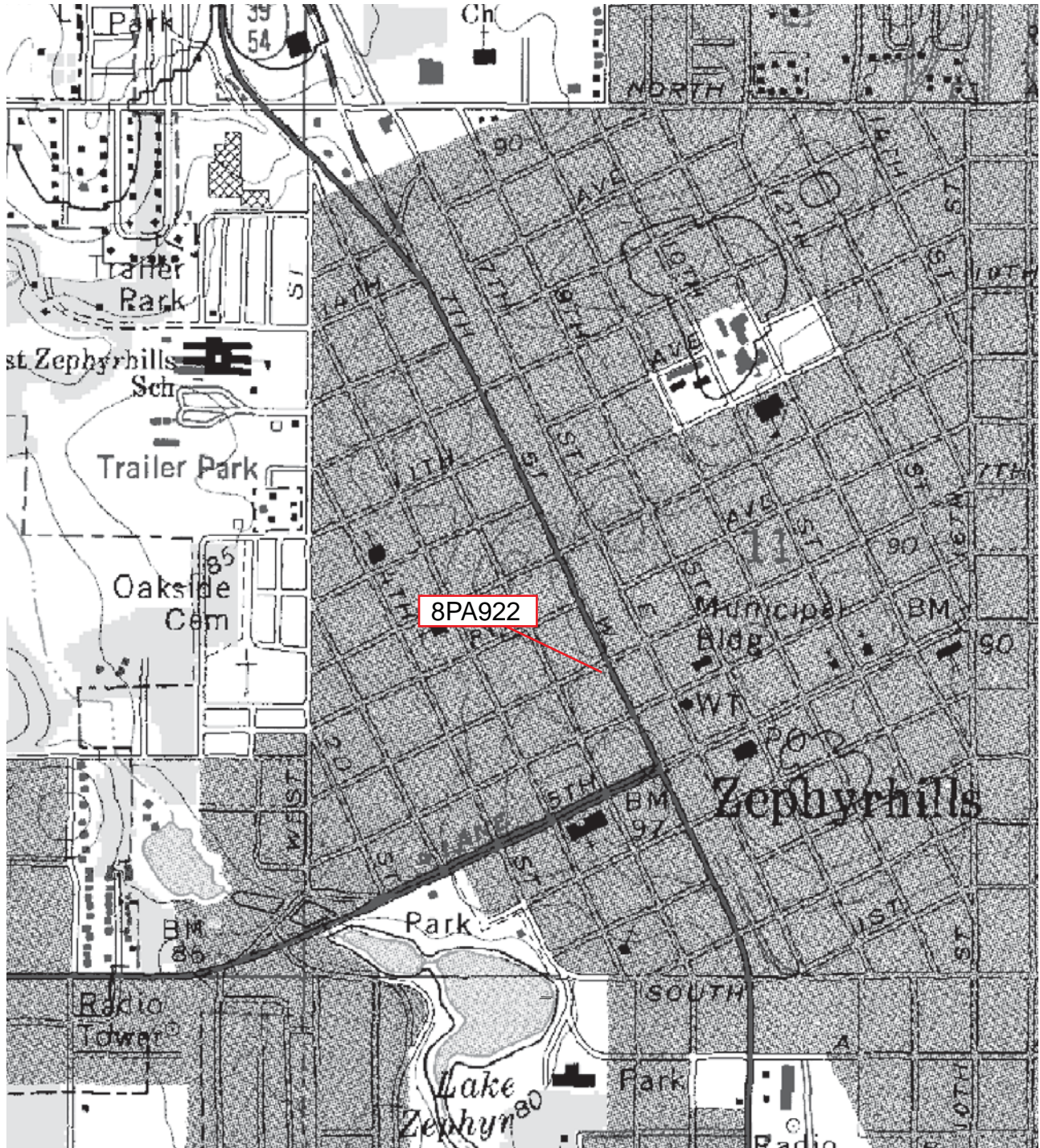
Zephyrhills, Florida



0 60 meters

GIS USGS MAP

Township 26 South, Range 21 East, Section 11
Zephyrhills 1977



Original
 Update



HISTORICAL STRUCTURE FORM

FLORIDA MASTER SITE FILE

Version 4.0 1/07

Site #8 PA2747
Field Date 06 / 24 / 10
Form Date 07 / 12 / 10
Recorder # 124

Shaded Fields represent the minimum acceptable level of documentation.
Consult the *Guide to Historical Structure Forms* for detailed instructions.

Site Name(s) (address if none) 5303 6th Street Multiple Listing (DHR only) _____
Survey Project Name State Road 41 (U.S. 301) from S.R. 39 to south of C.R. 54, Pasco County Survey # (DHR only) _____
National Register Category (please check one) building structure district site object
Ownership: private-profit private-nonprofit private-individual private-nonspecific city county state federal Native American foreign unknown

LOCATION & MAPPING

Address (include N,S,E,W; #; St., Ave., etc.) 5303 6th Street
Cross Streets (nearest / between) _____
USGS 7.5' Map Name & Date Zephyrhills 1975, PR 1987 Plat or Other Map _____
City / Town (within 3 miles) Zephyrhills In City Limits? yes no unknown County Pasco
Township 26S Range 21E Section 11 ¼ section: NW SW SE NE Irregular-name: _____
Tax Parcel # 11-26-21-0010-13200-0040 Landgrant _____
Subdivision Name _____ Block _____ Lot _____
UTM: Zone 16 17 Easting 383886 ___ 0 Northing 3123767 ___ 0
Other Coordinates: X: _____ Y: _____ Coordinate System & Datum _____
Name of Public Tract (e.g., park) _____

HISTORY

Construction Year: 1955 approximately year listed or earlier year listed or later
Original Use* residence From (year): original To (year): -
Current Use* residence From (year): - To (year): current
Other Use* _____ From (year): _____ To (year): _____
Moves: yes no unknown Dates _____ Original address (if moved) _____
Alterations: yes no unknown Dates 2000 Nature* replacement windows
Additions: yes no unknown Dates _____ Nature* _____
Architect (last name first): unknown Builder (last name first): unknown
Ownership History (especially original owner, dates, profession, etc.) Lee, Pieter and Yvonne (1997-current)

Is the Resource Affected by a Local Preservation Ordinance? yes no unknown Describe _____

DESCRIPTION

Style* Masonry Vernacular Exterior Plan* irregular Number of Stories 1
Exterior Fabric(s)* concrete block
Roof Type(s)* gable Roof Material(s)* asphalt shingles
Roof secondary strucs. (dormers etc.)* _____
Windows (types, materials, etc.)* 1/1 SHS, vinyl, independent

Distinguishing Architectural Features (exterior or interior ornaments) gable vent; projecting window sill; scroll porch posts

Ancillary Features / Outbuildings (record outbuildings, major landscape features; use continuation sheet if needed.) _____

* Consult *Guide to Historical Structure Forms* for preferred descriptions (coded fields at the Site File).

DHR USE ONLY		OFFICIAL EVALUATION		DHR USE ONLY	
NR List Date ____/____/____	SHPO – Appears to meet criteria for NR listing: <input type="checkbox"/> yes <input type="checkbox"/> no <input type="checkbox"/> insufficient info	Date ____/____/____	Init. _____		
<input type="checkbox"/> Owner Objection	KEEPER – Determined eligible: <input type="checkbox"/> yes <input type="checkbox"/> no	Date ____/____/____			
	NR Criteria for Evaluation: <input type="checkbox"/> a <input type="checkbox"/> b <input type="checkbox"/> c <input type="checkbox"/> d (see <i>National Register Bulletin</i> 15, p. 2)				

DESCRIPTION (continued)

Chimney: No. 0 Material(s) * _____Structural System(s) * concrete blockFoundation: Type(s) * slab Material(s) * poured concreteMain Entrance (stylistic details) wood swing on west within porchPorch Descriptions (types, locations, roof types, etc.) west, gable, openCondition (overall resource condition): excellent good fair deteriorated ruinous

Narrative Description of Resource _____

Archaeological Remains _____ Check if Archaeological Form Completed* Consult *Guide to Historical Structure Forms* for preferred descriptions (coded fields at the Site File).

RESEARCH METHODS (check all that apply)

- | | | | |
|--|--|---|---|
| <input checked="" type="checkbox"/> FMSF record search (sites/surveys) | <input checked="" type="checkbox"/> library research | <input type="checkbox"/> building permits | <input type="checkbox"/> Sanborn maps |
| <input type="checkbox"/> FL State Archives/photo collection | <input type="checkbox"/> city directory | <input type="checkbox"/> occupant/owner interview | <input type="checkbox"/> plat maps |
| <input checked="" type="checkbox"/> property appraiser / tax records | <input type="checkbox"/> newspaper files | <input type="checkbox"/> neighbor interview | <input checked="" type="checkbox"/> Public Lands Survey (DEP) |
| <input checked="" type="checkbox"/> cultural resource survey | <input type="checkbox"/> historic photos | <input type="checkbox"/> interior inspection | <input type="checkbox"/> HABS/HAER record search |
| <input type="checkbox"/> other methods (describe) _____ | | | |

Bibliographic References (give FMSF manuscript # if relevant, use continuation sheet if needed) _____

OPINION OF RESOURCE SIGNIFICANCE

Appears to meet the criteria for National Register listing individually? yes no insufficient informationAppears to meet the criteria for National Register listing as part of a district? yes no insufficient informationExplanation of Evaluation (required, whether significant or not; use separate sheet if needed) This is a typical example of the MasonryVernacular style found throughout Pasco County, and limited research revealed no significant historical associations. Therefore, 8PA2747 does not appear eligible for listing in the NRHP.Area(s) of Historical Significance (see *National Register Bulletin 15*, p. 8 for categories: e.g. "architecture", "ethnic heritage", "community planning & development", etc.)Community Planning & Development

DOCUMENTATION

Accessible Documentation Not Filed with the Site File - including field & analysis notes, photos, plans, other important documents that are permanently accessible:

For each separately maintained collection, describe (1) document type(s),* (2) maintaining organization,* (3) file or accession nos., and (4) descriptive information. _____

All notes, maps and photos on file at ACI; P10033

RECORDER INFORMATION

Recorder Name Lumang, Marielle and Elaine LundRecorder Contact Information (address / phone / fax / e-mail) 8110 Blaikie Ct, Suite A, Sarasota, Florida 34243; 941-379-6206; 941-379-6216; ACIFlorida@comcast.netRecorder Affiliation Archaeological Consultants, Inc. (ACI)Use a *Supplement for Site Forms* or other continuation sheet for descriptions that do not fit in the spaces provided.

Required Attachments

① USGS 7.5' MAP WITH STRUCTURE LOCATION PINPOINTED IN RED

② LARGE SCALE STREET, PLAT OR PARCEL MAP (available from most property appraiser web sites)

③ PHOTO OF MAIN FACADE, ARCHIVAL B&W PRINT OR DIGITAL IMAGE FILE

If submitting an image file, it must be included on disk or CD AND in hard copy format (plain paper is acceptable).

Digital image must be at least 1600 x 1200 pixels, 24-bit color, jpeg or tiff.

PHOTOGRAPH



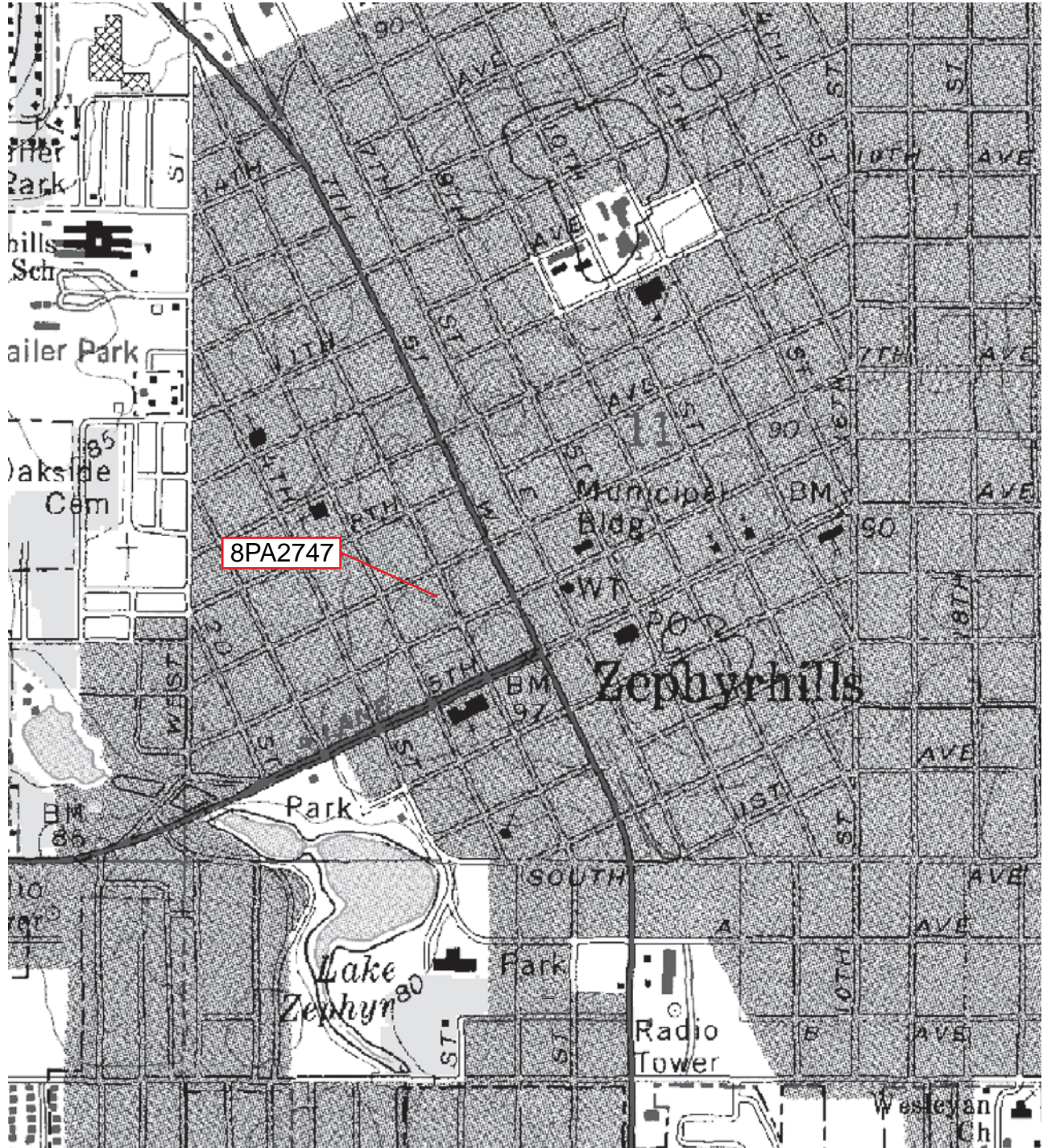
GOOGLE EARTH MAP

Zephyrhills, Florida



GIS USGS MAP

Township 26 South, Range 21 East, Section 11
Zephyrhills 1977



Original
 Update



HISTORICAL STRUCTURE FORM

FLORIDA MASTER SITE FILE

Version 4.0 1/07

Site #8 PA2748
Field Date 06 / 24 / 10
Form Date 07 / 12 / 10
Recorder # 126

Shaded Fields represent the minimum acceptable level of documentation.
Consult the *Guide to Historical Structure Forms* for detailed instructions.

Site Name(s) (address if none) 5232 5th Street Multiple Listing (DHR only) _____
Survey Project Name State Road 41 (U.S. 301) from S.R. 39 to south of C.R. 54, Pasco County Survey # (DHR only) _____
National Register Category (please check one) building structure district site object
Ownership: private-profit private-nonprofit private-individual private-nonspecific city county state federal Native American foreign unknown

LOCATION & MAPPING

Address (include N,S,E,W; #; St., Ave., etc.) 5232 5th Street
Cross Streets (nearest / between) _____
USGS 7.5' Map Name & Date Zephyrhills 1975, PR 1987 Plat or Other Map _____
City / Town (within 3 miles) Zephyrhills In City Limits? yes no unknown County Pasco
Township 26S Range 21E Section 11 ¼ section: NW SW SE NE Irregular-name: _____
Tax Parcel # 11-26-21-0010-13200-0130 Landgrant _____
Subdivision Name _____ Block _____ Lot _____
UTM: Zone 16 17 Easting 383820 Northing 3123661
Other Coordinates: X: _____ Y: _____ Coordinate System & Datum _____
Name of Public Tract (e.g., park) _____

HISTORY

Construction Year: 1955 approximately year listed or earlier year listed or later
Original Use* residence From (year): original To (year): -
Current Use* residence From (year): - To (year): current
Other Use* _____ From (year): _____ To (year): _____
Moves: yes no unknown Dates _____ Original address (if moved) _____
Alterations: yes no unknown Dates 1970,2000 Nature* replacement windows
Additions: yes no unknown Dates 1970 Nature* east addition
Architect (last name first): unknown Builder (last name first): unknown
Ownership History (especially original owner, dates, profession, etc.) Garcia, Nicole (2004-current)

Is the Resource Affected by a Local Preservation Ordinance? yes no unknown Describe _____

DESCRIPTION

Style* Frame Vernacular Exterior Plan* irregular Number of Stories 1
Exterior Fabric(s) * concrete block
Roof Type(s) * gable Roof Material(s) * asphalt shingles
Roof secondary strucs. (dormers etc.) * _____
Windows (types, materials, etc.) * 1/1 SHS, vinyl, paired and independent; 1-light fixed with 1-light sidelight, metal, independent
Distinguishing Architectural Features (exterior or interior ornaments) _____
Ancillary Features / Outbuildings (record outbuildings, major landscape features; use continuation sheet if needed.) _____

* Consult *Guide to Historical Structure Forms* for preferred descriptions (coded fields at the Site File).

DHR USE ONLY		OFFICIAL EVALUATION		DHR USE ONLY	
NR List Date ____/____/____	SHPO – Appears to meet criteria for NR listing: <input type="checkbox"/> yes <input type="checkbox"/> no <input type="checkbox"/> insufficient info	Date ____/____/____	Keeper – Determined eligible: <input type="checkbox"/> yes <input type="checkbox"/> no	Date ____/____/____	Init. _____
<input type="checkbox"/> Owner Objection	NR Criteria for Evaluation: <input type="checkbox"/> a <input type="checkbox"/> b <input type="checkbox"/> c <input type="checkbox"/> d (see <i>National Register Bulletin</i> 15, p. 2)				

DESCRIPTION (continued)

Chimney: No. 0 Material(s) * _____Structural System(s) * wood frameFoundation: Type(s) * continuous Material(s) * concrete blockMain Entrance (stylistic details) wood swing on west within porchPorch Descriptions (types, locations, roof types, etc.) west, incised, insetCondition (overall resource condition): excellent good fair deteriorated ruinous

Narrative Description of Resource _____

Archaeological Remains _____ Check if Archaeological Form Completed* Consult *Guide to Historical Structure Forms* for preferred descriptions (coded fields at the Site File).

RESEARCH METHODS (check all that apply)

- | | | | |
|--|--|---|---|
| <input checked="" type="checkbox"/> FMSF record search (sites/surveys) | <input checked="" type="checkbox"/> library research | <input type="checkbox"/> building permits | <input type="checkbox"/> Sanborn maps |
| <input type="checkbox"/> FL State Archives/photo collection | <input type="checkbox"/> city directory | <input type="checkbox"/> occupant/owner interview | <input type="checkbox"/> plat maps |
| <input checked="" type="checkbox"/> property appraiser / tax records | <input type="checkbox"/> newspaper files | <input type="checkbox"/> neighbor interview | <input checked="" type="checkbox"/> Public Lands Survey (DEP) |
| <input checked="" type="checkbox"/> cultural resource survey | <input type="checkbox"/> historic photos | <input type="checkbox"/> interior inspection | <input type="checkbox"/> HABS/HAER record search |
| <input type="checkbox"/> other methods (describe) _____ | | | |

Bibliographic References (give FMSF manuscript # if relevant, use continuation sheet if needed) _____

OPINION OF RESOURCE SIGNIFICANCE

Appears to meet the criteria for National Register listing individually? yes no insufficient informationAppears to meet the criteria for National Register listing as part of a district? yes no insufficient informationExplanation of Evaluation (required, whether significant or not; use separate sheet if needed) This is a typical example of the Frame Vernacular style found throughout Pasco County, and limited research revealed no significant historical associations.Furthermore, numerous alterations have compromised its architectural integrity. Therefore, 8PA2748 does not appear eligible for listing in the NRHP.Area(s) of Historical Significance (see *National Register Bulletin 15*, p. 8 for categories: e.g. "architecture", "ethnic heritage", "community planning & development", etc.)Community Planning & Development

DOCUMENTATION

Accessible Documentation Not Filed with the Site File - including field & analysis notes, photos, plans, other important documents that are permanently accessible:

For each separately maintained collection, describe (1) document type(s),* (2) maintaining organization,* (3) file or accession nos., and (4) descriptive information. _____

All notes, maps and photos on file at ACI; P10033

RECORDER INFORMATION

Recorder Name Lumang, Marielle and Elaine LundRecorder Contact Information (address / phone / fax / e-mail) 8110 Blaikie Ct, Suite A, Sarasota, Florida 34243; 941-379-6206; 941-379-6216; ACIFlorida@comcast.netRecorder Affiliation Archaeological Consultants, Inc. (ACI)Use a *Supplement for Site Forms* or other continuation sheet for descriptions that do not fit in the spaces provided.

Required Attachments

① USGS 7.5' MAP WITH STRUCTURE LOCATION PINPOINTED IN RED

② LARGE SCALE STREET, PLAT OR PARCEL MAP (available from most property appraiser web sites)

③ PHOTO OF MAIN FACADE, ARCHIVAL B&W PRINT OR DIGITAL IMAGE FILE

If submitting an image file, it must be included on disk or CD AND in hard copy format (plain paper is acceptable).

Digital image must be at least 1600 x 1200 pixels, 24-bit color, jpeg or tiff.

PHOTOGRAPH



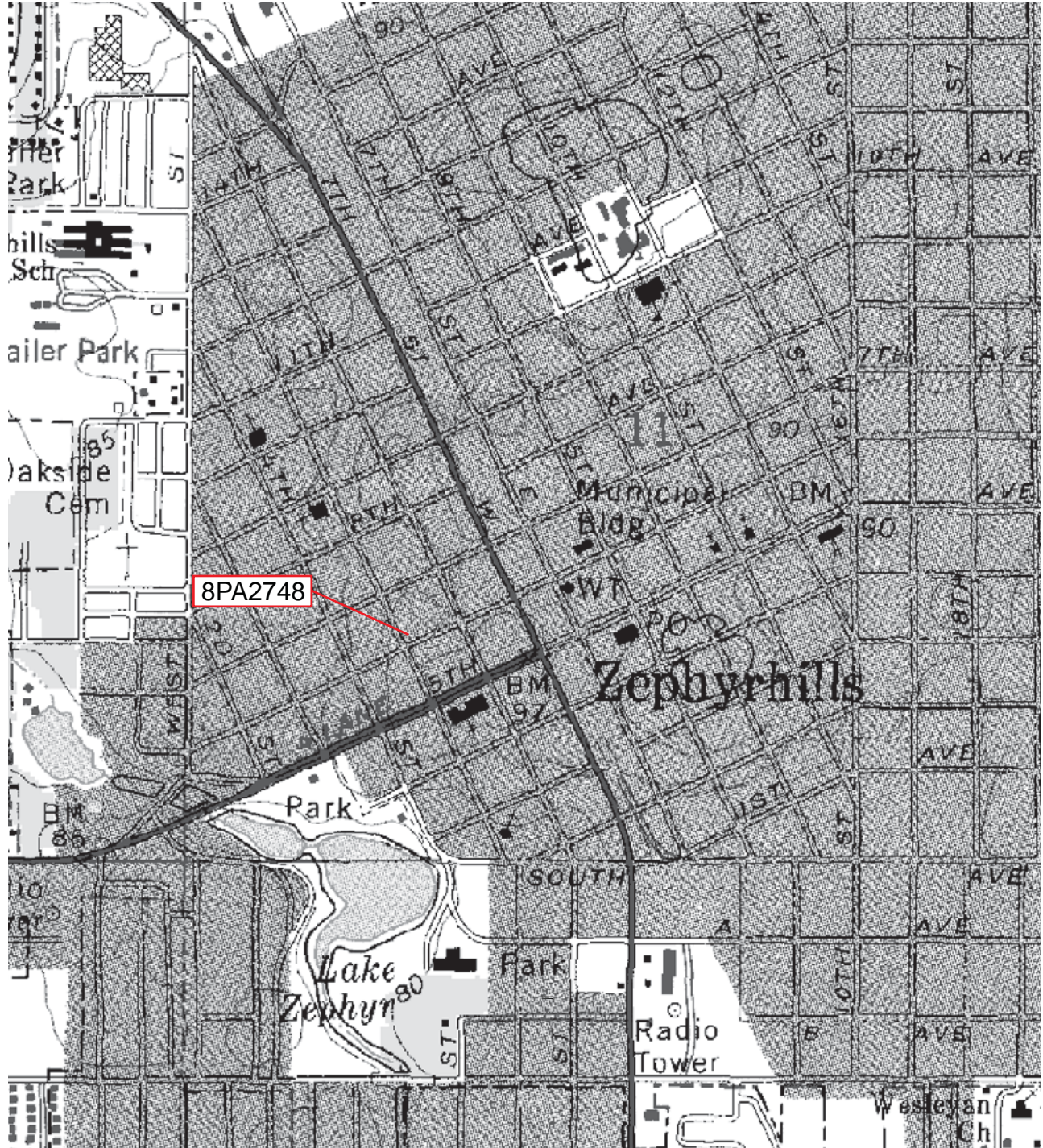
GOOGLE EARTH MAP

Zephyrhills, Florida



GIS USGS MAP

Township 26 South, Range 21 East, Section 11
Zephyrhills 1977



Original
 Update



HISTORICAL STRUCTURE FORM

FLORIDA MASTER SITE FILE

Version 4.0 1/07

Site #8 PA2749
Field Date 06 / 24 / 10
Form Date 08 / 12 / 10
Recorder # 146

Shaded Fields represent the minimum acceptable level of documentation.
Consult the *Guide to Historical Structure Forms* for detailed instructions.

Site Name(s) (address if none) 5355 Gall Boulevard Multiple Listing (DHR only) _____
Survey Project Name State Road 41 (U.S. 301) from S.R. 39 to south of C.R. 54, Pasco County Survey # (DHR only) _____
National Register Category (please check one) building structure district site object
Ownership: private-profit private-nonprofit private-individual private-nonspecific city county state federal Native American foreign unknown

LOCATION & MAPPING

Address (include N,S,E,W; #; St., Ave., etc.) 5355 Gall Boulevard
Cross Streets (nearest / between) _____
USGS 7.5' Map Name & Date Zephyrhills 1975, PR 1987 Plat or Other Map _____
City / Town (within 3 miles) Zephyrhills In City Limits? yes no unknown County Pasco
Township 26S Range 21E Section 11 ¼ section: NW SW SE NE Irregular-name: _____
Tax Parcel # 11-26-21-0010-12200-0070 Landgrant _____
Subdivision Name _____ Block _____ Lot _____
UTM: Zone 16 17 Easting 383919 ___ 0 Northing 3123868 ___ 0
Other Coordinates: X: _____ Y: _____ Coordinate System & Datum _____
Name of Public Tract (e.g., park) _____

HISTORY

Construction Year: 1955 approximately year listed or earlier year listed or later
Original Use* commercial From (year): original To (year): -
Current Use* commercial From (year): - To (year): current
Other Use* _____ From (year): _____ To (year): _____
Moves: yes no unknown Dates _____ Original address (if moved) _____
Alterations: yes no unknown Dates _____ Nature* _____
Additions: yes no unknown Dates _____ Nature* _____
Architect (last name first): unknown Builder (last name first): unknown
Ownership History (especially original owner, dates, profession, etc.) Davis, James (2003-current)

Is the Resource Affected by a Local Preservation Ordinance? yes no unknown Describe _____

DESCRIPTION

Style* Commercial Exterior Plan* rectangular Number of Stories 1
Exterior Fabric(s)* concrete block
Roof Type(s)* gable Roof Material(s)* asphalt shingles
Roof secondary strucs. (dormers etc.)* stepped parapet
Windows (types, materials, etc.)* 1-light fixed with jalousie sidelights, metal, independent
Distinguishing Architectural Features (exterior or interior ornaments) projecting window sills
Ancillary Features / Outbuildings (record outbuildings, major landscape features; use continuation sheet if needed.) _____

* Consult *Guide to Historical Structure Forms* for preferred descriptions (coded fields at the Site File).

DHR USE ONLY		OFFICIAL EVALUATION		DHR USE ONLY	
NR List Date ____/____/____	SHPO – Appears to meet criteria for NR listing: <input type="checkbox"/> yes <input type="checkbox"/> no <input type="checkbox"/> insufficient info	Date ____/____/____	Init. _____		
<input type="checkbox"/> Owner Objection	KEEPER – Determined eligible: <input type="checkbox"/> yes <input type="checkbox"/> no	Date ____/____/____			
	NR Criteria for Evaluation: <input type="checkbox"/> a <input type="checkbox"/> b <input type="checkbox"/> c <input type="checkbox"/> d (see <i>National Register Bulletin 15</i> , p. 2)				

DESCRIPTION (continued)

Chimney: No. 0 Material(s) * _____
 Structural System(s) * concrete block
 Foundation: Type(s) * slab Material(s) * poured concrete
 Main Entrance (stylistic details) 1-light wood swing on east elevation
 Porch Descriptions (types, locations, roof types, etc.) _____

Condition (overall resource condition): excellent good fair deteriorated ruinous

Narrative Description of Resource _____

Archaeological Remains _____ Check if Archaeological Form Completed

* Consult *Guide to Historical Structure Forms* for preferred descriptions (coded fields at the Site File).

RESEARCH METHODS (check all that apply)

<input checked="" type="checkbox"/> FMSF record search (sites/surveys)	<input checked="" type="checkbox"/> library research	<input type="checkbox"/> building permits	<input type="checkbox"/> Sanborn maps
<input type="checkbox"/> FL State Archives/photo collection	<input type="checkbox"/> city directory	<input type="checkbox"/> occupant/owner interview	<input type="checkbox"/> plat maps
<input checked="" type="checkbox"/> property appraiser / tax records	<input type="checkbox"/> newspaper files	<input type="checkbox"/> neighbor interview	<input checked="" type="checkbox"/> Public Lands Survey (DEP)
<input checked="" type="checkbox"/> cultural resource survey	<input type="checkbox"/> historic photos	<input type="checkbox"/> interior inspection	<input type="checkbox"/> HABS/HAER record search
<input type="checkbox"/> other methods (describe) _____			

Bibliographic References (give FMSF manuscript # if relevant, use continuation sheet if needed) _____

OPINION OF RESOURCE SIGNIFICANCE

Appears to meet the criteria for National Register listing individually? yes no insufficient information

Appears to meet the criteria for National Register listing as part of a district? yes no insufficient information

Explanation of Evaluation (required, whether significant or not; use separate sheet if needed) This is a typical example of a Commercial style building found throughout Pasco County, and limited research revealed no significant historical associations. Therefore, 8PA2749 does not appear eligible for listing in the NRHP.

Area(s) of Historical Significance (see *National Register Bulletin 15*, p. 8 for categories: e.g. "architecture", "ethnic heritage", "community planning & development", etc.)
Community Planning & Development

DOCUMENTATION

Accessible Documentation Not Filed with the Site File - including field & analysis notes, photos, plans, other important documents that are permanently accessible:
 For each separately maintained collection, describe (1) document type(s),* (2) maintaining organization,* (3) file or accession nos., and (4) descriptive information. _____
All notes, maps and photos on file at ACI; P10033

RECORDER INFORMATION

Recorder Name Lumang, Marielle and Elaine Lund

Recorder Contact Information (address / phone / fax / e-mail) 8110 Blaikie Ct, Suite A, Sarasota, Florida 34243; 941-379-6206; 941-379-6216; ACIFlorida@comcast.net

Recorder Affiliation Archaeological Consultants, Inc. (ACI)

Use a *Supplement for Site Forms* or other continuation sheet for descriptions that do not fit in the spaces provided.

Required Attachments

① USGS 7.5' MAP WITH STRUCTURE LOCATION PINPOINTED IN RED

② LARGE SCALE STREET, PLAT OR PARCEL MAP (available from most property appraiser web sites)

③ PHOTO OF MAIN FACADE, ARCHIVAL B&W PRINT OR DIGITAL IMAGE FILE

If submitting an image file, it must be included on disk or CD AND in hard copy format (plain paper is acceptable).

Digital image must be at least 1600 x 1200 pixels, 24-bit color, jpeg or tiff.

PHOTOGRAPH



GOOGLE EARTH MAP

Zephyrhills, Florida

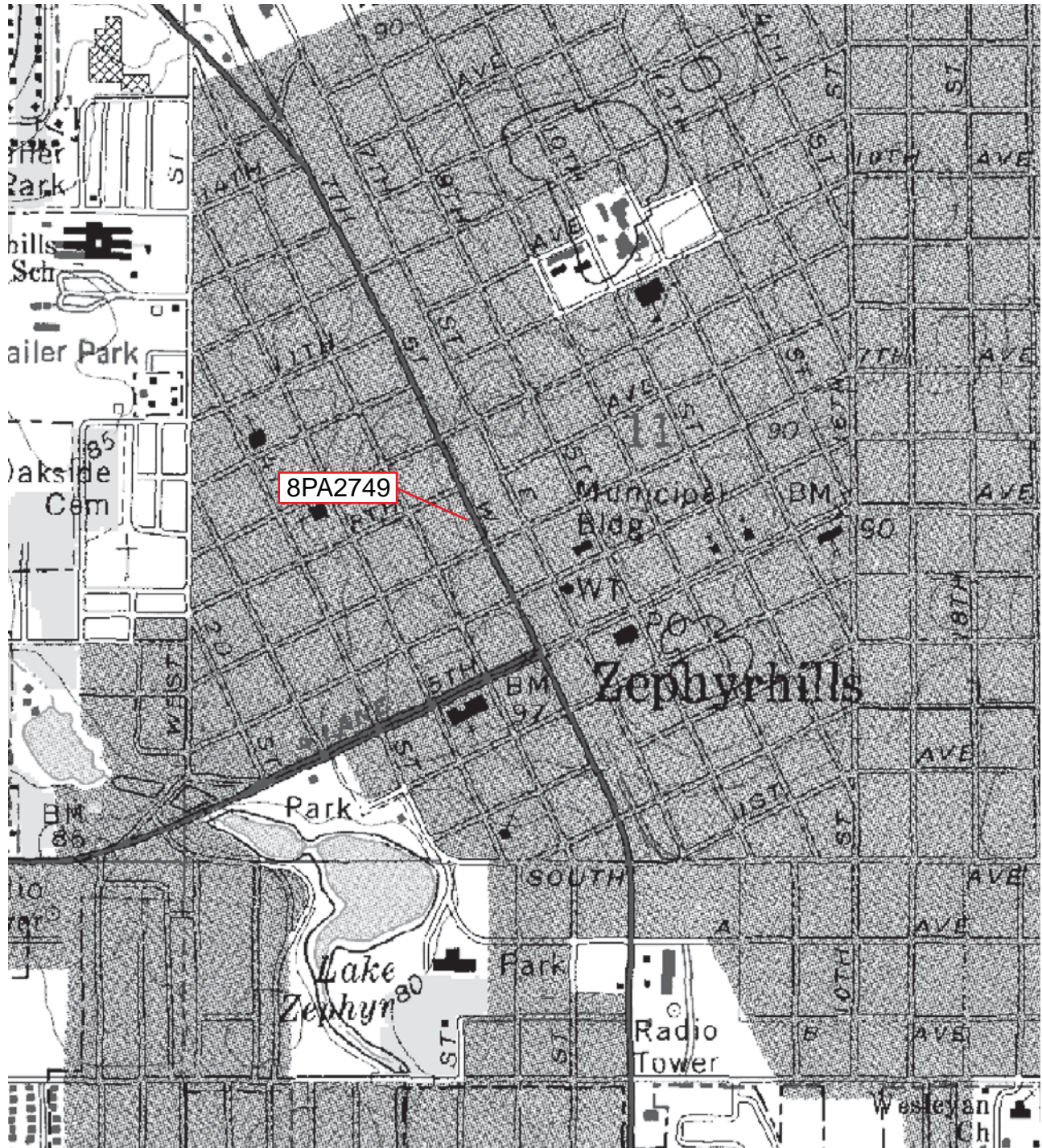


0


60 meters

GIS USGS MAP

Township 26 South, Range 21 East, Section 11
Zephyrhills 1977



Original
 Update



HISTORICAL STRUCTURE FORM

FLORIDA MASTER SITE FILE

Version 4.0 1/07

Site # **PA00949**
Field Date 3-26-1999
Form Date 7-19-1999
Recorder # 270

Shaded Fields represent the minimum acceptable level of documentation.
Consult the Guide to Historical Structure Forms for detailed instructions.

Site Name(s) (address if none) 5336 6TH STREET Multiple Listing (DHR only) _____
Survey Project Name CITY OF ZEPHYRHILLS HISTORIC PRESERVATION SURVEY Survey # (DHR only) 5603
National Register Category (please check one) building structure district site object
Ownership: private-profit private-nonprofit private-individual private-nonspecific city county state federal Native American foreign unknown

LOCATION & MAPPING

Street Number 5336 Direction _____ Street Name 6TH Street Type Street Suffix Direction _____
Address: _____
Cross Streets (nearest / between) E SIDE OF ST, BETWEEN 7TH & 8TH AVE
USGS 7.5 Map Name ZEPHYRHILLS USGS Date 1993 Plat or Other Map _____
City / Town (within 3 miles) ZEPHYRHILLS In City Limits? yes no unknown County Pasco
Township 26S Range 21E Section 11 1/4 section: NW SW SE NE Irregular-name: _____
Tax Parcel # _____ Landgrant _____
Subdivision Name _____ Block _____ Lot _____
UTM Coordinates: Zone 16 17 Easting 383846 Northing 3123839
Other Coordinates: X: _____ Y: _____ Coordinate System & Datum _____
Name of Public Tract (e.g., park) _____

HISTORY

Construction Year: 1925 approximately year listed or earlier year listed or later
Original Use Private residence From (year): C1925 To (year): 1998
Current Use _____ From (year): _____ To (year): _____
Other Use _____ From (year): _____ To (year): _____
Moves: yes no unknown Date: _____ Original address _____
Alterations: yes no unknown Date: _____ Nature REPLACED WINDOWS, DOORS, AND SIDING
Additions: yes no unknown Date: _____ Nature _____
Architect (last name first): _____ Builder (last name first): _____
Ownership History (especially original owner, dates, profession, etc.) _____

Is the Resource Affected by a Local Preservation Ordinance? yes no unknown Describe _____

DESCRIPTION

Style Polk Victorian, Frame Exterior Plan Rectangular Number of Stories 1
Exterior Fabric(s) 1. Vinyl 2. _____ 3. _____
Roof Type(s) 1. Gable 2. _____ 3. _____
Roof Material(s) 1. Composition shingles 2. _____ 3. _____
Roof secondary strucs. (dormers etc.) 1. _____ 2. _____
Windows (types, materials, etc.) _____

Distinguishing Architectural Features (exterior or interior ornaments) _____

Ancillary Features / Outbuildings (record outbuildings, major landscape features; use continuation sheet if needed.) NONHISTORIC SHED

DHR USE ONLY		OFFICIAL EVALUATION		DHR USE ONLY	
NR List Date	SHPO - Appears to meet criteria for NR listing: <input type="checkbox"/> yes <input type="checkbox"/> no <input type="checkbox"/> insufficient info	Date _____	Init. _____		
<input type="checkbox"/> Owner Objection	KEEPER - Determined eligible: <input type="checkbox"/> yes <input type="checkbox"/> no	Date _____			
	NR Criteria for Evaluation: <input type="checkbox"/> a <input type="checkbox"/> b <input type="checkbox"/> c <input type="checkbox"/> d (see National Register Bulletin 15, p. 2)				

DESCRIPTION (continued)

Chimney: No. 1 Chimney Material(s): 1. Brick 2.
Structural System(s): 1. Wood frame 2. 3.
Foundation Type(s): 1. Continuous 2.
Foundation Material(s): 1. Poured Concrete Footing 2. UNSP
Main Entrance (stylistic details)

Porch Descriptions (types, locations, roof types, etc.) Open Porches = 1 | Locations = W/CONCRETE DECK/NONHISTORIC | Roofs = NONE

Condition (overall resource condition): [] excellent [x] good [] fair [] deteriorated [] ruinous
Narrative Description of Resource ORIGINAL HIPPED PORCH HAS BEEN ENCLOSED.

Archaeological Remains [] Check if Archaeological Form Completed

RESEARCH METHODS (check all that apply)

- [] FMSF record search (sites/surveys) [] library research [] building permits [] Sanborn maps
[] FL State Archives/photo collection [] city directory [] occupant/owner interview [] plat maps
[] property appraiser / tax records [] newspaper files [] neighbor interview [] Public Lands Survey (DEP)
[] cultural resource survey (CRAS) [] historic photos [] interior inspection [] HABS/HAER record search
[] other methods (describe) FSFP, TAX
Bibliographic References (give FMSF manuscript # if relevant, use continuation sheet if needed)

OPINION OF RESOURCE SIGNIFICANCE

Appears to meet the criteria for National Register listing individually? [] yes [x] no [] insufficient information
Appears to meet the criteria for National Register listing as part of a district? [] yes [x] no [] insufficient information
Explanation of Evaluation (required, whether significant or not; use separate sheet if needed) HOUSE DOES NOT RETAIN ENOUGH HISTORIC FABRIC TO BE CONTRIBUTING TO A DISTRICT.

Area(s) of Historical Significance (see National Register Bulletin 15, p. 8 for categories: e.g. "architecture", "ethnic heritage", "community planning & development", etc.)
1. 3. 5.
2. 4. 6.

DOCUMENTATION

Accessible Documentation Not Filed with the Site File - including field notes, analysis notes, photos, plans and other important documents
1) Document type Maintaining organization
Document description File or accession #'s
2) Document type Maintaining organization
Document description File or accession #'s

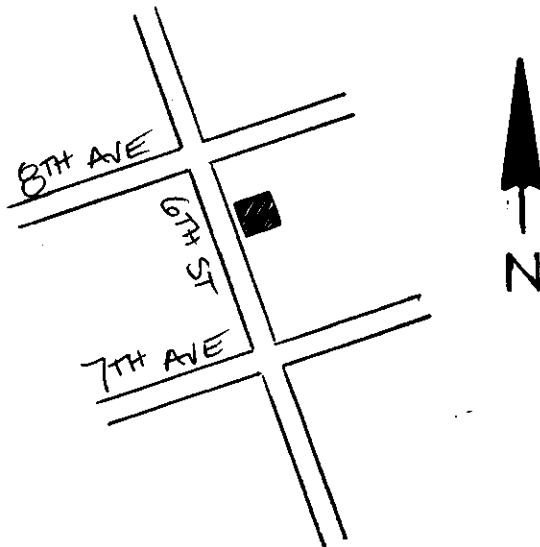
RECORDER INFORMATION

Recorder Name ANDERSON SHERRY Affiliation Other
Recorder Contact Information 22 WEST BRYAN ST. #139, SAVANNAH, GA 31401
(address / phone / fax / e-mail)

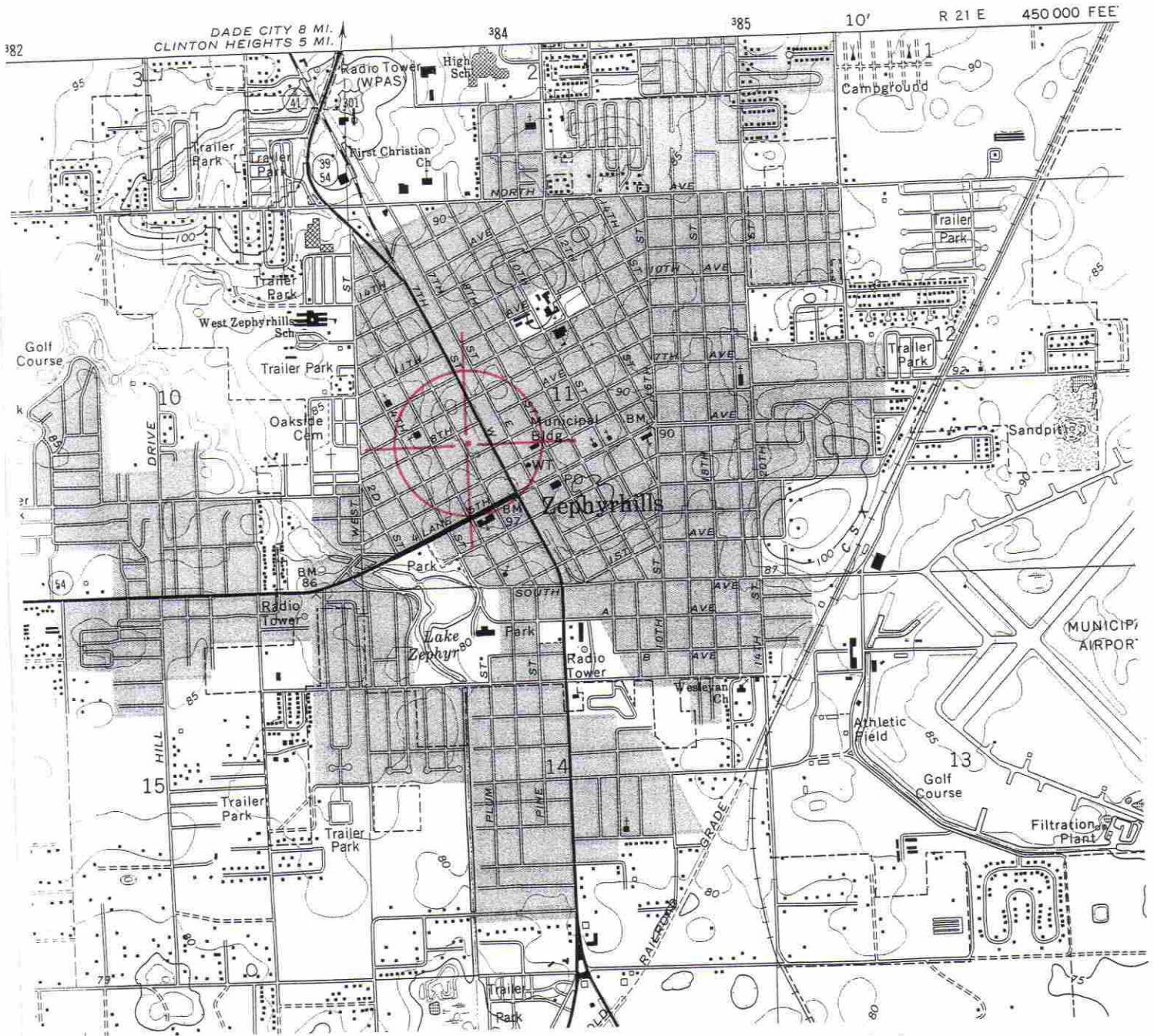
Required Attachments
1 USGS 7.5' MAP WITH STRUCTURE LOCATION PINPOINTED IN RED
2 LARGE SCALE STREET, PLAT OR PARCEL MAP (available from most property appraiser web sites)
3 PHOTO OF MAIN FACADE, ARCHIVAL B&W PRINT OR DIGITAL IMAGE FILE
If submitting an image file, it must be included on disk or CD AND in hard copy format (plain paper is acceptable). Digital image must be at least 1600 x 1200 pixels, 24-bit color, jpeg or tiff.

Photograph

Map

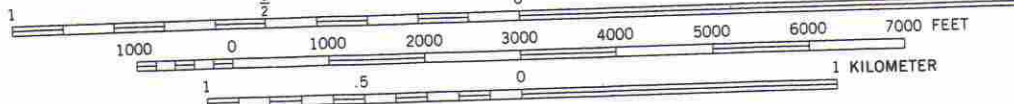


USGS Map



SCALE 1:24 000

1 MILE



CONTOUR INTERVAL 5 FEET
NATIONAL GEODETIC VERTICAL DATUM OF 1929

ZEPHYRHILLS, FLA.

28082-B2-TF-024

1975
PHOTOREVISED 1987
MINOR REVISION 1993



Original
 Update



HISTORICAL STRUCTURE FORM

FLORIDA MASTER SITE FILE

Version 4.0 1/07

Site #8 PA949
Field Date 06 / 24 / 10
Form Date 07 / 12 / 10
Recorder # 115

Shaded Fields represent the minimum acceptable level of documentation.
Consult the *Guide to Historical Structure Forms* for detailed instructions.

Site Name(s) (address if none) 5336 6th Street Multiple Listing (DHR only) _____
Survey Project Name State Road 41 (U.S. 301) from S.R. 39 to south of C.R. 54, Pasco County Survey # (DHR only) _____
National Register Category (please check one) building structure district site object
Ownership: private-profit private-nonprofit private-individual private-nonspecific city county state federal Native American foreign unknown

LOCATION & MAPPING

Address (include N,S,E,W; #; St., Ave., etc.) 5336 6th Street
Cross Streets (nearest / between) _____
USGS 7.5' Map Name & Date Zephyrhills 1975, PR 1987 Plat or Other Map _____
City / Town (within 3 miles) Zephyrhills In City Limits? yes no unknown County Pasco
Township 26S Range 21E Section 11 ¼ section: NW SW SE NE Irregular-name: _____
Tax Parcel # 11-26-21-0010-12200-0170 Landgrant _____
Subdivision Name _____ Block _____ Lot _____
UTM: Zone 16 17 Easting 383869 ___ 0 Northing 3123848 ___ 0
Other Coordinates: X: _____ Y: _____ Coordinate System & Datum _____
Name of Public Tract (e.g., park) _____

HISTORY

Construction Year: 1922 approximately year listed or earlier year listed or later
Original Use* residence From (year): original To (year): unknown
Current Use* residence/commercial From (year): unknown To (year): current
Other Use* _____ From (year): _____ To (year): _____
Moves: yes no unknown Dates _____ Original address (if moved) _____
Alterations: yes no unknown Dates c. 2005 Nature* rem. chimney; gable roof over prev porch; gable vent; repl. windows
Additions: yes no unknown Dates c. 2005 Nature* south addition; west gable porch
Architect (last name first): unknown Builder (last name first): unknown
Ownership History (especially original owner, dates, profession, etc.) Pash, Jeffrey and Jennifer (1995-current)

Is the Resource Affected by a Local Preservation Ordinance? yes no unknown Describe _____

DESCRIPTION

Style* Frame Vernacular Exterior Plan* irregular Number of Stories 1
Exterior Fabric(s)* vinyl siding
Roof Type(s)* gable Roof Material(s)* composition shingles
Roof secondary strucs. (dormers etc.)* _____
Windows (types, materials, etc.)* 1/1 SHS, vinyl, independent

Distinguishing Architectural Features (exterior or interior ornaments) _____

Ancillary Features / Outbuildings (record outbuildings, major landscape features; use continuation sheet if needed.) _____

* Consult *Guide to Historical Structure Forms* for preferred descriptions (coded fields at the Site File).

DHR USE ONLY		OFFICIAL EVALUATION	DHR USE ONLY	
NR List Date ____/____/____	SHPO – Appears to meet criteria for NR listing: <input type="checkbox"/> yes <input type="checkbox"/> no <input type="checkbox"/> insufficient info	Date ____/____/____	Init. _____	
<input type="checkbox"/> Owner Objection	KEEPER – Determined eligible: <input type="checkbox"/> yes <input type="checkbox"/> no	Date ____/____/____		
	NR Criteria for Evaluation: <input type="checkbox"/> a <input type="checkbox"/> b <input type="checkbox"/> c <input type="checkbox"/> d (see <i>National Register Bulletin 15</i> , p. 2)			

DESCRIPTION (continued)

Chimney: No. 0 Material(s) *
Structural System(s) * wood frame
Foundation: Type(s) * slab Material(s) * poured concrete
Main Entrance (stylistic details) wood swing door on west elevation within porch
Porch Descriptions (types, locations, roof types, etc.) west, open, gable

Condition (overall resource condition): [] excellent [x] good [] fair [] deteriorated [] ruinous
Narrative Description of Resource Since it was last recorded, this resource now has a south addition, a west porch with a gable roof, and replacement windows.

Archaeological Remains [] Check if Archaeological Form Completed

* Consult Guide to Historical Structure Forms for preferred descriptions (coded fields at the Site File).

RESEARCH METHODS (check all that apply)

- [x] FMSF record search (sites/surveys) [x] library research [] building permits [] Sanborn maps
[] FL State Archives/photo collection [] city directory [] occupant/owner interview [] plat maps
[x] property appraiser / tax records [] newspaper files [] neighbor interview [x] Public Lands Survey (DEP)
[x] cultural resource survey [] historic photos [] interior inspection [] HABS/HAER record search
[] other methods (describe)

Bibliographic References (give FMSF manuscript # if relevant, use continuation sheet if needed)

OPINION OF RESOURCE SIGNIFICANCE

Appears to meet the criteria for National Register listing individually? [] yes [x] no [] insufficient information
Appears to meet the criteria for National Register listing as part of a district? [] yes [x] no [] insufficient information
Explanation of Evaluation (required, whether significant or not; use separate sheet if needed) This is a typical example of the Frame Vernacular style found throughout Pasco County, and limited research revealed no significant historical associations.
Furthermore, numerous alterations and additions have compromised its architectural integrity. Therefore, 8PA949 do not appear eligible for listing in the NRHP.
Area(s) of Historical Significance (see National Register Bulletin 15, p. 8 for categories: e.g. "architecture", "ethnic heritage", "community planning & development", etc.)
Community Planning & Development

DOCUMENTATION

Accessible Documentation Not Filed with the Site File - including field & analysis notes, photos, plans, other important documents that are permanently accessible:
For each separately maintained collection, describe (1) document type(s),* (2) maintaining organization,* (3) file or accession nos., and (4) descriptive information.
All notes, maps and photos on file at ACI; P10033

RECORDER INFORMATION

Recorder Name Lumang, Marielle and Elaine Lund
Recorder Contact Information (address / phone / fax / e-mail) 8110 Blaikie Ct, Suite A, Sarasota, Florida 34243; 941-379-6206; 941-379-6216; ACIFlorida@comcast.net
Recorder Affiliation Archaeological Consultants, Inc. (ACI)

Use a Supplement for Site Forms or other continuation sheet for descriptions that do not fit in the spaces provided.

Required Attachments

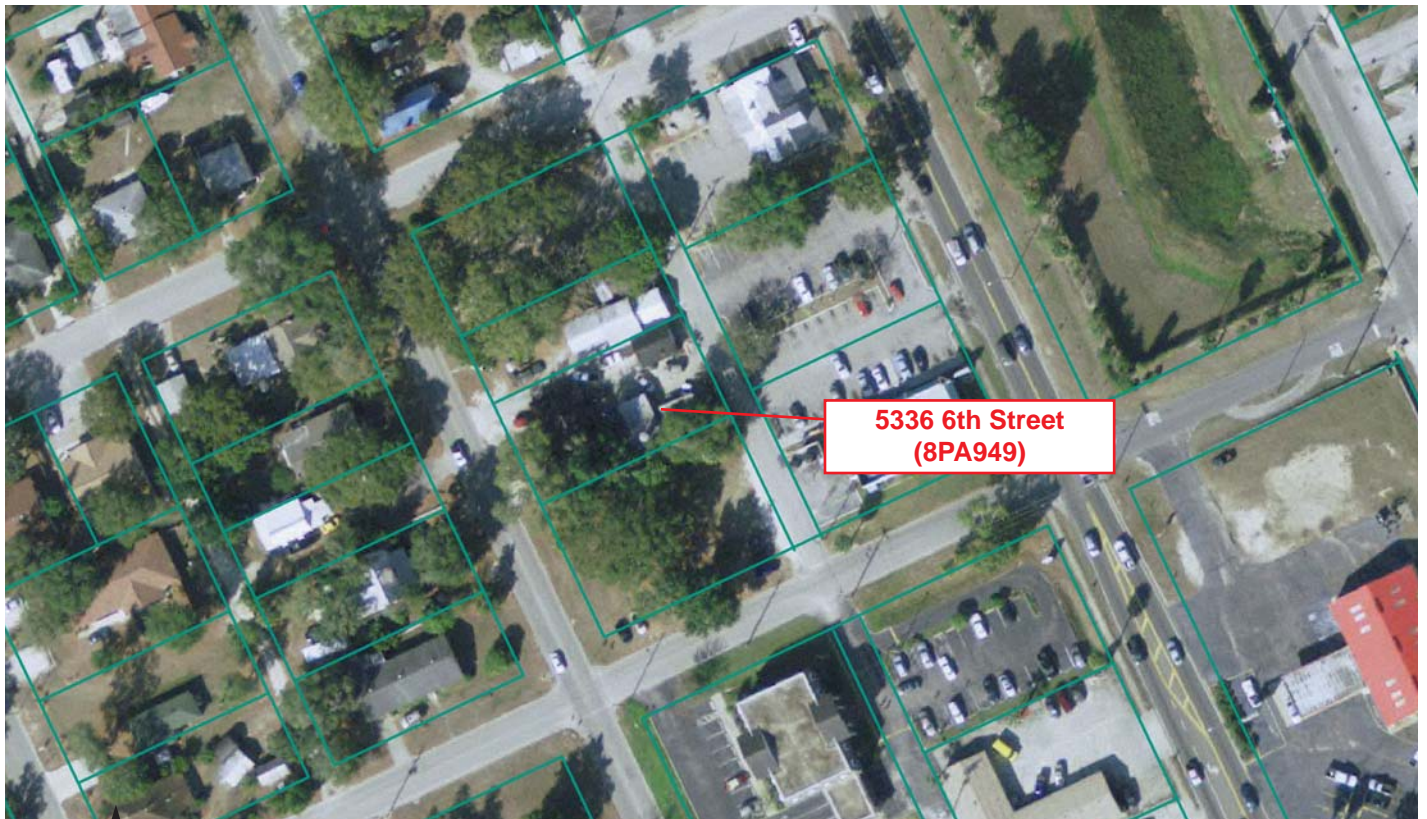
- 1 USGS 7.5' MAP WITH STRUCTURE LOCATION PINPOINTED IN RED
2 LARGE SCALE STREET, PLAT OR PARCEL MAP (available from most property appraiser web sites)
3 PHOTO OF MAIN FACADE, ARCHIVAL B&W PRINT OR DIGITAL IMAGE FILE
If submitting an image file, it must be included on disk or CD AND in hard copy format (plain paper is acceptable).
Digital image must be at least 1600 x 1200 pixels, 24-bit color, jpeg or tiff.

PHOTOGRAPH



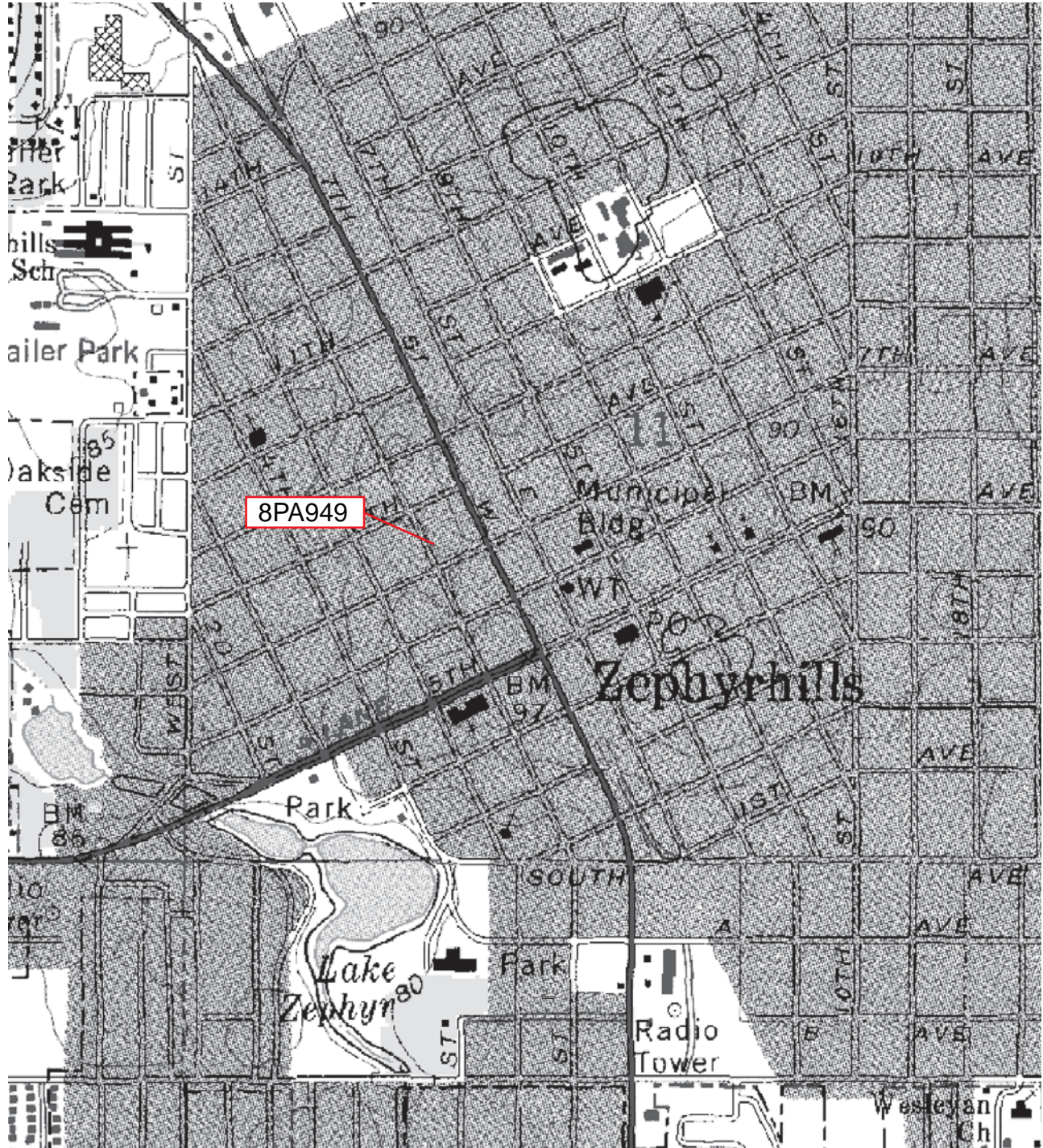
GOOGLE EARTH MAP

Zephyrhills, Florida




GIS USGS MAP

Township 26 South, Range 21 East, Section 11
Zephyrhills 1977



Original
 Update



HISTORICAL STRUCTURE FORM

FLORIDA MASTER SITE FILE

Version 4.0 1/07

Site # **PA00950**
Field Date 3-26-1999
Form Date 7-19-1999
Recorder # 271

Shaded Fields represent the minimum acceptable level of documentation.
Consult the *Guide to Historical Structure Forms* for detailed instructions.

Site Name(s) (address if none) 5340 6TH STREET Multiple Listing (DHR only) _____
Survey Project Name CITY OF ZEPHYRHILLS HISTORIC PRESERVATION SURVEY Survey # (DHR only) 5603
National Register Category (please check one) building structure district site object
Ownership: private-profit private-nonprofit private-individual private-nonspecific city county state federal Native American foreign unknown

LOCATION & MAPPING

Street Number 5340 Direction _____ Street Name 6TH Street Type Street Suffix Direction _____
Address: _____
Cross Streets (nearest / between) E SIDE OF ST, BETWEEN 7TH & 8TH AVE
USGS 7.5 Map Name ZEPHYRHILLS USGS Date 1993 Plat or Other Map _____
City / Town (within 3 miles) ZEPHYRHILLS In City Limits? yes no unknown County Pasco
Township 26S Range 21E Section 11 1/4 section: NW SW SE NE Irregular-name: _____
Tax Parcel # _____ Landgrant _____
Subdivision Name _____ Block _____ Lot _____
UTM Coordinates: Zone 16 17 Easting 383850 Northing 3123856
Other Coordinates: X: _____ Y: _____ Coordinate System & Datum _____
Name of Public Tract (e.g., park) _____

HISTORY

Construction Year: 1940 approximately year listed or earlier year listed or later
Original Use Private residence From (year): C1940 To (year): 1998
Current Use _____ From (year): _____ To (year): _____
Other Use _____ From (year): _____ To (year): _____
Moves: yes no unknown Date: _____ Original address: _____
Alterations: yes no unknown Date: _____ Nature REPLACED WINDOWS AND SIDING
Additions: yes no unknown Date: _____ Nature REAR (E) HIPPED ADDITION
Architect (last name first): _____ Builder (last name first): _____
Ownership History (especially original owner, dates, profession, etc.) _____

Is the Resource Affected by a Local Preservation Ordinance? yes no unknown Describe _____

DESCRIPTION

Style Folk Victorian, Frame Exterior Plan Rectangular Number of Stories 1
Exterior Fabric(s) 1. Shingles-asbestos 2. Vinyl 3.
Roof Type(s) 1. Gable 2. 3.
Roof Material(s) 1. Composition shingles 2. 3.
Roof secondary strucs. (dormers etc.) 1. 2.
Windows (types, materials, etc.) SHD, METAL, 1/1, 2/2, AND 6/6; DHS, WOOD, 2/2
Distinguishing Architectural Features (exterior or interior ornaments) EXPOSED RAFTER TAILS

Ancillary Features / Outbuildings (record outbuildings, major landscape features; use continuation sheet if needed.) GABLED NONHISTORIC SHED

DHR USE ONLY		OFFICIAL EVALUATION		DHR USE ONLY	
NR List Date _____	SHPO - Appears to meet criteria for NR listing: <input type="checkbox"/> yes <input type="checkbox"/> no <input type="checkbox"/> insufficient info	Date _____	Init. _____		
<input type="checkbox"/> Owner Objection	KEEPER - Determined eligible: <input type="checkbox"/> yes <input type="checkbox"/> no	Date _____			
	NR Criteria for Evaluation: <input type="checkbox"/> a <input type="checkbox"/> b <input type="checkbox"/> c <input type="checkbox"/> d (see <i>National Register Bulletin 15</i> , p. 2)				

DESCRIPTION (continued)

Chimney: No. 1 Chimney Material(s): 1. Brick 2. _____

Structural System(s): 1. Wood frame 2. _____ 3. _____

Foundation Type(s): 1. Piers 2. _____

Foundation Material(s): 1. Concrete Block 2. LATTICE INFILL

Main Entrance (stylistic details) _____

Porch Descriptions (types, locations, roof types, etc.) Open Porches = 1 | Locations = W/1 BAY | Roofs = FRONT GABLE

Condition (overall resource condition): excellent good fair deteriorated ruinous

Narrative Description of Resource _____

Archaeological Remains _____ Check if Archaeological Form Completed

RESEARCH METHODS (check all that apply)

- | | | | |
|---|---|---|--|
| <input type="checkbox"/> FMSF record search (sites/surveys) | <input type="checkbox"/> library research | <input type="checkbox"/> building permits | <input type="checkbox"/> Sanborn maps |
| <input type="checkbox"/> FL State Archives/photo collection | <input type="checkbox"/> city directory | <input type="checkbox"/> occupant/owner interview | <input type="checkbox"/> plat maps |
| <input type="checkbox"/> property appraiser / tax records | <input type="checkbox"/> newspaper files | <input type="checkbox"/> neighbor interview | <input type="checkbox"/> Public Lands Survey (DEP) |
| <input type="checkbox"/> cultural resource survey (CRAS) | <input type="checkbox"/> historic photos | <input type="checkbox"/> interior inspection | <input type="checkbox"/> HABS/HAER record search |
| <input type="checkbox"/> other methods (describe) <u>FSEFP, TAX</u> | | | |

Bibliographic References (give FMSF manuscript # if relevant, use continuation sheet if needed) _____

OPINION OF RESOURCE SIGNIFICANCE

Appears to meet the criteria for National Register listing individually? yes no insufficient information

Appears to meet the criteria for National Register listing as part of a district? yes no insufficient information

Explanation of Evaluation (required, whether significant or not; use separate sheet if needed) HOUSE DOES NOT RETAIN ENOUGH HISTORIC FABRIC TO BE CONTRIBUTING TO A DISTRICT.

Area(s) of Historical Significance (see National Register Bulletin 15, p. 8 for categories: e.g. "architecture", "ethnic heritage", "community planning & development", etc.)

1. _____ 3. _____ 5. _____
 2. _____ 4. _____ 6. _____

DOCUMENTATION

Accessible Documentation Not Filed with the Site File - including field notes, analysis notes, photos, plans and other important documents

- 1) Document type _____ Maintaining organization _____
 Document description _____ File or accession #'s _____
- 2) Document type _____ Maintaining organization _____
 Document description _____ File or accession #'s _____

RECORDER INFORMATION

Recorder Name ANDERSON SHERRY Affiliation Other

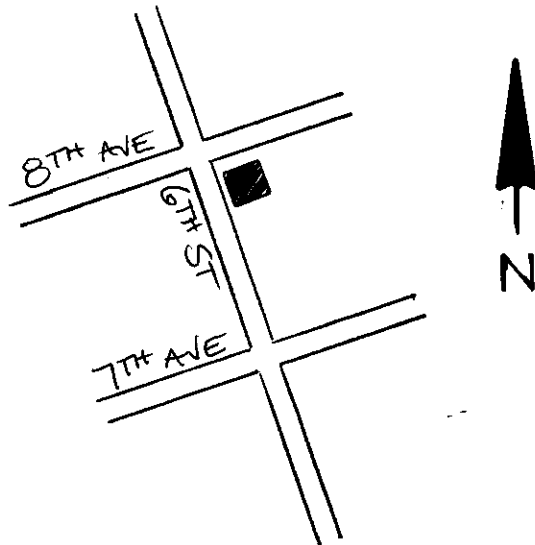
Recorder Contact Information 22 WEST BRYAN ST. #139, SAVANNAH, GA 31401
 (address / phone / fax / e-mail)

Required Attachments

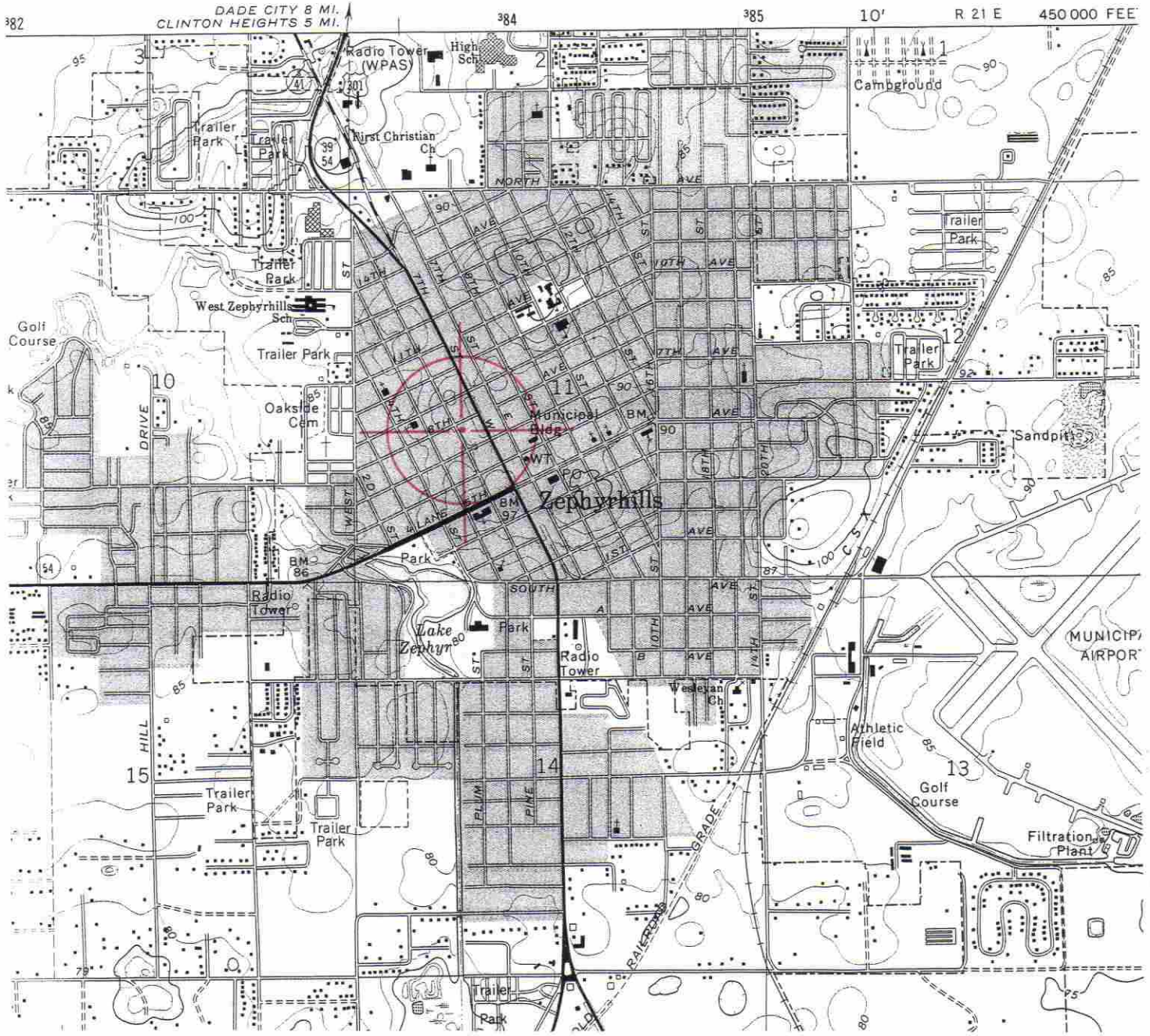
- ① USGS 7.5' MAP WITH STRUCTURE LOCATION PINPOINTED IN RED
- ② LARGE SCALE STREET, PLAT OR PARCEL MAP (available from most property appraiser web sites)
- ③ PHOTO OF MAIN FACADE, ARCHIVAL B&W PRINT OR DIGITAL IMAGE FILE
 If submitting an image file, it must be included on disk or CD AND in hard copy format (plain paper is acceptable).
 Digital image must be at least 1600 x 1200 pixels, 24-bit color, jpeg or tiff.

Photograph

Map

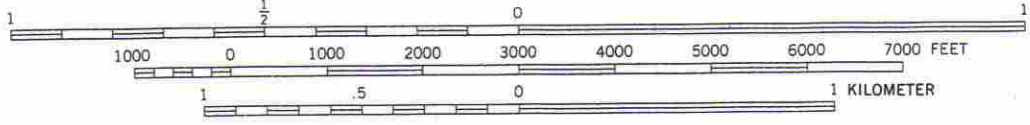


USGS Map



SCALE 1:24 000

1 MILE



CONTOUR INTERVAL 5 FEET
NATIONAL GEODETIC VERTICAL DATUM OF 1929

ZEPHYRHILLS, FLA.
28082-B2-TF-024

1975
PHOTOREVISED 1987
MINOR REVISION 1993



Original
 Update



HISTORICAL STRUCTURE FORM

FLORIDA MASTER SITE FILE

Version 4.0 1/07

Site #8 PA950
Field Date 06 / 24 / 10
Form Date 07 / 12 / 10
Recorder # 114

Shaded Fields represent the minimum acceptable level of documentation.
Consult the *Guide to Historical Structure Forms* for detailed instructions.

Site Name(s) (address if none) 5340 6th Street Multiple Listing (DHR only) _____
Survey Project Name State Road 41 (U.S. 301) from S.R. 39 to south of C.R. 54, Pasco County Survey # (DHR only) _____
National Register Category (please check one) building structure district site object
Ownership: private-profit private-nonprofit private-individual private-nonspecific city county state federal Native American foreign unknown

LOCATION & MAPPING

Address (include N,S,E,W; #; St., Ave., etc.) 5340 6th Street
Cross Streets (nearest / between) _____
USGS 7.5' Map Name & Date Zephyrhills 1975, PR 1987 Plat or Other Map _____
City / Town (within 3 miles) Zephyrhills In City Limits? yes no unknown County Pasco
Township 26S Range 21E Section 11 ¼ section: NW SW SE NE Irregular-name: _____
Tax Parcel # 11-26-21-0010-12200-0190 Landgrant _____
Subdivision Name _____ Block _____ Lot _____
UTM: Zone 16 17 Easting 383861 _____ 0 Northing 3123862 _____ 0
Other Coordinates: X: _____ Y: _____ Coordinate System & Datum _____
Name of Public Tract (e.g., park) _____

HISTORY

Construction Year: 1940 approximately year listed or earlier year listed or later
Original Use* residence From (year): original To (year): unknown
Current Use* residence/commercial From (year): unknown To (year): current
Other Use* _____ From (year): _____ To (year): _____
Moves: yes no unknown Dates _____ Original address (if moved) _____
Alterations: yes no unknown Dates c. 2005 Nature* replacement siding; windows, roof, gable, vent
Additions: yes no unknown Dates pre 1999 Nature* east addition
Architect (last name first): unknown Builder (last name first): unknown
Ownership History (especially original owner, dates, profession, etc.) Pash, Michael and Constance (1995-current)

Is the Resource Affected by a Local Preservation Ordinance? yes no unknown Describe _____

DESCRIPTION

Style* Frame Vernacular Exterior Plan* irregular Number of Stories 1
Exterior Fabric(s)* vinyl siding
Roof Type(s)* gable Roof Material(s)* asphalt shingles
Roof secondary strucs. (dormers etc.)* _____
Windows (types, materials, etc.)* 2-light awning, vinyl, independent

Distinguishing Architectural Features (exterior or interior ornaments) exposed rafter tails

Ancillary Features / Outbuildings (record outbuildings, major landscape features; use continuation sheet if needed.) _____

* Consult *Guide to Historical Structure Forms* for preferred descriptions (coded fields at the Site File).

DHR USE ONLY		OFFICIAL EVALUATION		DHR USE ONLY	
NR List Date ____/____/____	SHPO – Appears to meet criteria for NR listing: <input type="checkbox"/> yes <input type="checkbox"/> no <input type="checkbox"/> insufficient info	Date ____/____/____	Init. _____		
<input type="checkbox"/> Owner Objection	KEEPER – Determined eligible: <input type="checkbox"/> yes <input type="checkbox"/> no	Date ____/____/____			
	NR Criteria for Evaluation: <input type="checkbox"/> a <input type="checkbox"/> b <input type="checkbox"/> c <input type="checkbox"/> d (see <i>National Register Bulletin 15</i> , p. 2)				

DESCRIPTION (continued)

Chimney: No. 1 Material(s) * brick, on ridge

Structural System(s) * wood frame

Foundation: Type(s) * piers Material(s) * concrete block

Main Entrance (stylistic details) wood swing on west within porch

Porch Descriptions (types, locations, roof types, etc.) west, open, gable (entry)

Condition (overall resource condition): [] excellent [x] good [] fair [] deteriorated [] ruinous

Narrative Description of Resource Since it was last recorded, this resource now has replacement siding, windows, and roof.

Archaeological Remains [] Check if Archaeological Form Completed

* Consult Guide to Historical Structure Forms for preferred descriptions (coded fields at the Site File).

RESEARCH METHODS (check all that apply)

- [x] FMSF record search (sites/surveys) [x] library research [] building permits [] Sanborn maps
[] FL State Archives/photo collection [] city directory [] occupant/owner interview [] plat maps
[x] property appraiser / tax records [] newspaper files [] neighbor interview [x] Public Lands Survey (DEP)
[x] cultural resource survey [] historic photos [] interior inspection [] HABS/HAER record search
[] other methods (describe)

Bibliographic References (give FMSF manuscript # if relevant, use continuation sheet if needed)

OPINION OF RESOURCE SIGNIFICANCE

Appears to meet the criteria for National Register listing individually? [] yes [x] no [] insufficient information

Appears to meet the criteria for National Register listing as part of a district? [] yes [x] no [] insufficient information

Explanation of Evaluation (required, whether significant or not; use separate sheet if needed) This is a typical example of the Frame Vernacular style found throughout Pasco County, and limited research revealed no significant historical associations.

Furthermore, numerous alterations have compromised its architectural integrity. Therefore, 8PA950 does not appear eligible for listing in the NRHP.

Area(s) of Historical Significance (see National Register Bulletin 15, p. 8 for categories: e.g. "architecture", "ethnic heritage", "community planning & development", etc.) Community Planning & Development

DOCUMENTATION

Accessible Documentation Not Filed with the Site File - including field & analysis notes, photos, plans, other important documents that are permanently accessible: All notes, maps and photos on file at ACI; P10033

RECORDER INFORMATION

Recorder Name Lumang, Marielle and Elaine Lund

Recorder Contact Information (address / phone / fax / e-mail) 8110 Blaikie Ct, Suite A, Sarasota, Florida 34243; 941-379-6206; 941-379-6216; ACIFlorida@comcast.net

Recorder Affiliation Archaeological Consultants, Inc. (ACI)

Use a Supplement for Site Forms or other continuation sheet for descriptions that do not fit in the spaces provided.

Required Attachments
1 USGS 7.5' MAP WITH STRUCTURE LOCATION PINPOINTED IN RED
2 LARGE SCALE STREET, PLAT OR PARCEL MAP (available from most property appraiser web sites)
3 PHOTO OF MAIN FACADE, ARCHIVAL B&W PRINT OR DIGITAL IMAGE FILE
If submitting an image file, it must be included on disk or CD AND in hard copy format (plain paper is acceptable). Digital image must be at least 1600 x 1200 pixels, 24-bit color, jpeg or tiff.

PHOTOGRAPH



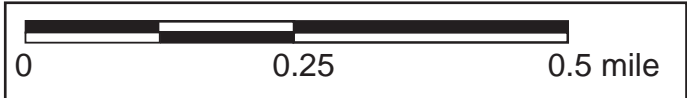
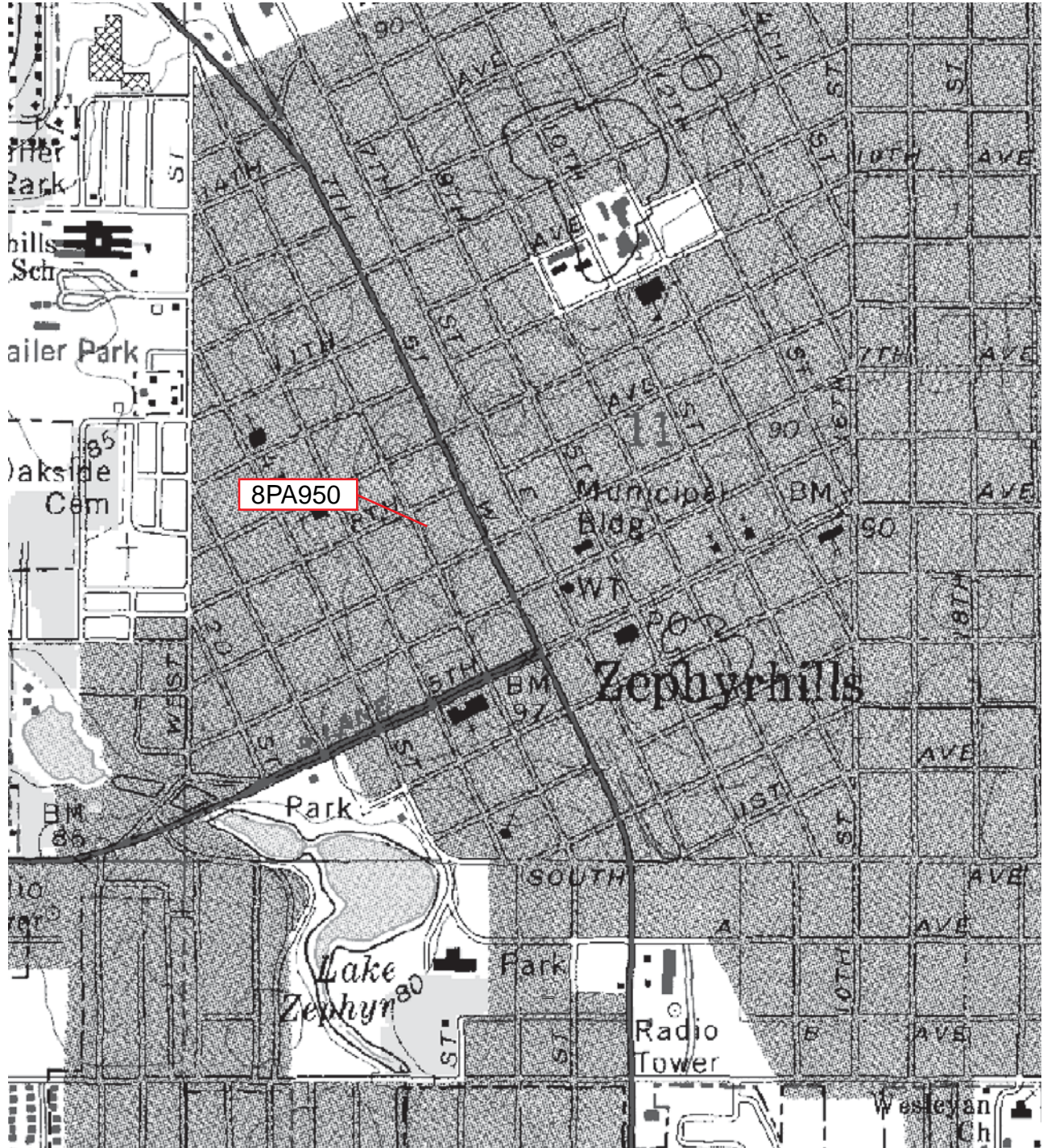
GOOGLE EARTH MAP

Zephyrhills, Florida



GIS USGS MAP

Township 26 South, Range 21 East, Section 11
Zephyrhills 1977



HISTORICAL STRUCTURE FORM FLORIDA MASTER SITE FILE

Site #8 PA1285

Original
 Update
(give site #)

Version 3.0 11/96

Consult Guide To Historical Structure Forms for detailed instructions.

Recorder # 8/11
Field Date 7/3/00
Form Date 7/5/00

Site Name(s) (address if none) 5318 5th Street
Survey CRAS US 301 Zephyrhills Ponds Multiple Listing [DHR only] Survey #
National Register Category (Please check one: consult with Site File before using last four): building structure district site object

LOCATION & IDENTIFICATION

Address (Include N,S,E,W, #; St., Ave., etc.) 5318 5th Street
Cross Streets (nearest/between) between 7th and 8th Avenues on E
City/Town (within 3 miles) Zephyrhills In Current City Limits: y n unknown
County Pasco Tax Parcel #(s) 1126210010123000175
Subdivision name City of Zephyrhills Block 123 Lot 17-18
Ownership (Please check one): private-profit private-individual city county Native American
 private-nonprofit private-unspecified state federal foreign unknown
Name of Public Tract (e.g., park)
Route to (especially if no street address)

MAPPING

USGS 7.5' Map Name & Date Zephyrhills, Fla. 1975 PR 1987
Township 26S Range 21E Section 11 1/4 section: NW SW SE NE Irregular-name:
Landgrant UTM: Zone 16 17 Easting 383750 Northing 3123570
Plat or other map (map's name, location) Plat Book 1, Page 54

DESCRIPTION

Style* Frame Vernacular Exterior Plan* irregular Number of Stories 1
Structural System(s)* wood frame
Foundation: Type(s)* continuous Material(s)* masonry
Exterior Fabric(s)* stucco
Roof: Type(s)* gable, shed Material(s)* 5V crimp, composition roll
Roof secondary strucs. (dormers etc.)*
Chimney: No 1 Material(s)* brick Location(s)* ext N wall
Windows (types, materials, etc.)* 1/1 DHS, wood, independent; 2 light awning, metal, independent and paired
Main Entrance (stylistic details)
Porches: #open 1 #closed #incised Location(s) W
Porch roof type(s) shed
Exterior Ornament metal awnings, gable vent
Interior Plan* unknown
Condition (Please check one): excellent good fair deteriorated ruinous
Surroundings (N=None, S=Some, M=Most, A=All/nearly all): commercial M residential S institutional undeveloped
Ancillary Features (No., type of outbuildings; major landscape features. Use continuation sheet for descriptions of interior, landscaping, etc)

Archaeological Remains None observed. Check if Archaeological Form completed
*Consult Guide to Historical Structure Forms for preferred descriptions (coded fields at the Site File).

DHR USE ONLY		OFFICIAL EVALUATIONS		DHR USE ONLY	
NR DATE	KEEPER-NR ELIGIBILITY: <input type="checkbox"/> yes <input type="checkbox"/> no			Date	
DELIST DATE	SHPO-NR ELIGIBILITY: <input type="checkbox"/> yes <input type="checkbox"/> no <input type="checkbox"/> potentially elig. <input type="checkbox"/> insufficient info			Date	
	LOCAL DESIGNATION: _____			Date	
	Local office _____				
National Register Criteria for Evaluation: <input type="checkbox"/> a <input type="checkbox"/> b <input type="checkbox"/> c <input type="checkbox"/> d (See National Register Bulletin 15, p.2)					

HISTORICAL STRUCTURE FORM

Consult Guide to Historical Structure Forms for detailed instructions

HISTORY

Construction date: Exactly _____ (year) Approximately 1950 (year) Earlier than _____ (year) Later than _____ (year)

Architect (last name first): unknown Builder (last name first) unknown

Moves: yes no unknown Date _____ Original address _____

Alterations: yes no unknown Date c.1980 Nature* repl siding, awnings & shutters added

Additions: yes no unknown Date c.1975;80 Nature* room addt on E; carport addt. on S to connect c. 1950 shed and porch addt. on SW

Original Use* (give date ranges) private residence

Intermediate Uses* (give date ranges) private residence

Present Use* (give date ranges) private residence

Ownership History (especially original owner, dates, profession, etc.) Rosemary & Kristen Decker (10/1993)

*Consult Guide to Historical Structure Forms for preferred descriptions (coded fields at the Site File).

RESEARCH METHODS (Check all choices that apply; if needed write others at bottom)

- | | | | |
|---|---|--|--|
| <input type="checkbox"/> formal archaeological survey | <input checked="" type="checkbox"/> past surveys search at FMSF | <input checked="" type="checkbox"/> local library research | <input type="checkbox"/> Sanborn maps |
| <input type="checkbox"/> informal archaeological inspection | <input checked="" type="checkbox"/> past sites search at FMSF | <input type="checkbox"/> non-local library research | <input type="checkbox"/> subdivision maps |
| <input type="checkbox"/> Public Lands Survey (DEP) | <input type="checkbox"/> FL Archives (Gray Building) | <input type="checkbox"/> building permits | <input type="checkbox"/> plat maps |
| <input type="checkbox"/> tax records/property deeds | <input type="checkbox"/> FL Photo Archives (Gray Building) | <input type="checkbox"/> demolition permits | <input type="checkbox"/> local newspaper files |
| <input checked="" type="checkbox"/> tax records only | <input type="checkbox"/> occupant/owner interview | <input type="checkbox"/> commercial permits | |
| <input type="checkbox"/> interior inspection | <input type="checkbox"/> neighbor interview | <input type="checkbox"/> occupation permits | |
| <input type="checkbox"/> other methods (specify) _____ | | | |

SURVEYOR'S EVALUATION OF SITE (Check one choice on each line)

Potentially eligible for local register? yes: name register at right no insufficient info Name of local register if eligible: _____

Individually eligible for National Register? yes no insufficient info _____

Potential contributor to Nat. Reg. district? yes no insufficient info _____

Area(s) of Historical Significance (See National Register Bulletin 15, p. 8 for categories: e.g. "architecture," "ethnic heritage," "community planning & development," etc.) _____

Community Planning and Development _____

Explanation of Evaluation (required, whether positive or not; limit to three lines; attach longer statement, if needed, on separate sheet)

Limited research did not reveal any historical significance. This building is typical of Frame Vernacular buildings found throughout Zephyrhills and Pasco County. Therefore, it does not appear NRHP eligible.

DOCUMENTATION (Photos, Plans, etc.)

Bibliographic References (Use Continuation Sheet, give FMSF Manuscript # if relevant) Pasco County Property Appraiser's Office; City of Zephyrhills Historic Preservation Survey, Quatrefoil Consulting, June 1999.

Photographs (required) B&W print(s) at least 3x5, at least one main facade.

Location of negatives & negative numbers Archaeological Consultants, Inc. Roll 8/11-12

RECORDER


Name (last name first)/Address/Phone/Fax/Email/Affiliatio Hinder, Kimberly

Archaeological Consultants, Inc./ P.O. Box 5103, Sarasota, FL 34277-5103/(941)925-9906/(941)925-9767/ACIMAIN@COMPUSERVE.COM

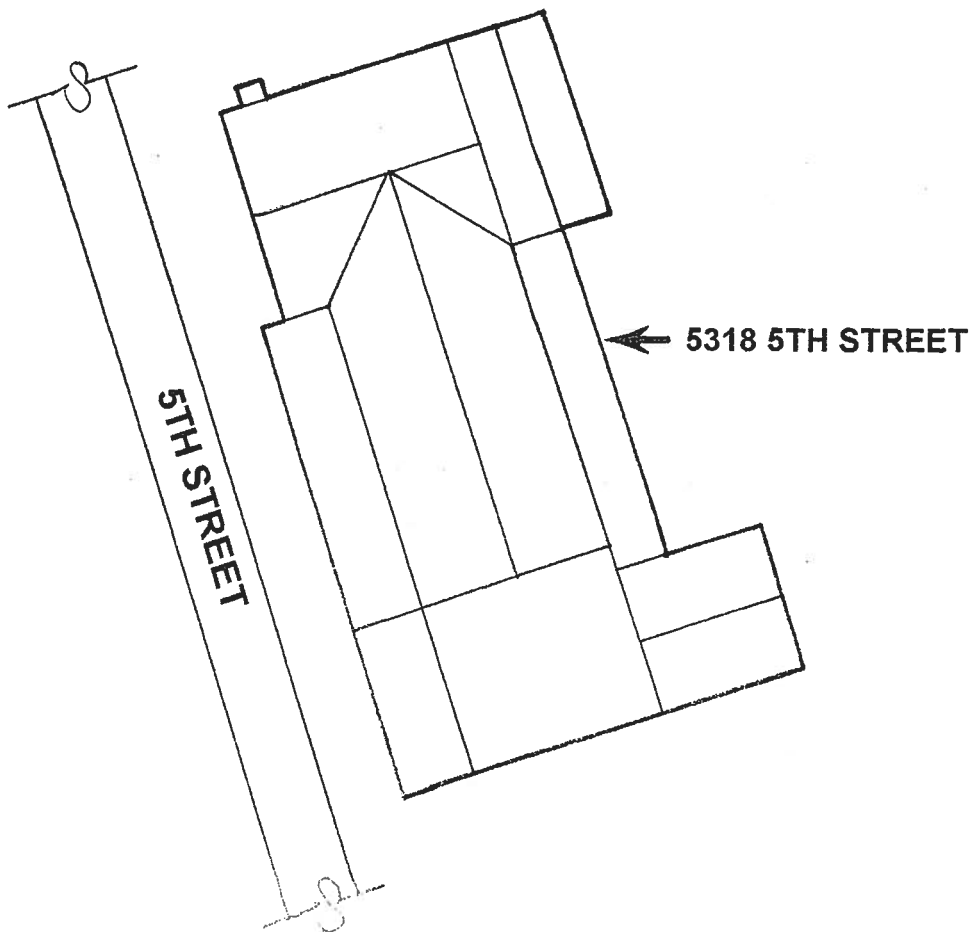
Remember: Use a Supplement for Site Forms or other continuation sheet for descriptions that do not fit in the spaces above.

- REQUIRED:**
- (1) USGS 7.5' MAP WITH STRUCTURE PINPOINTED IN RED
 - (2) LARGE SCALE STREET OR PLAT MAP
 - (3) PHOTO OF MAIN FACADE, PREFER B&W, AT LEAST 3x5

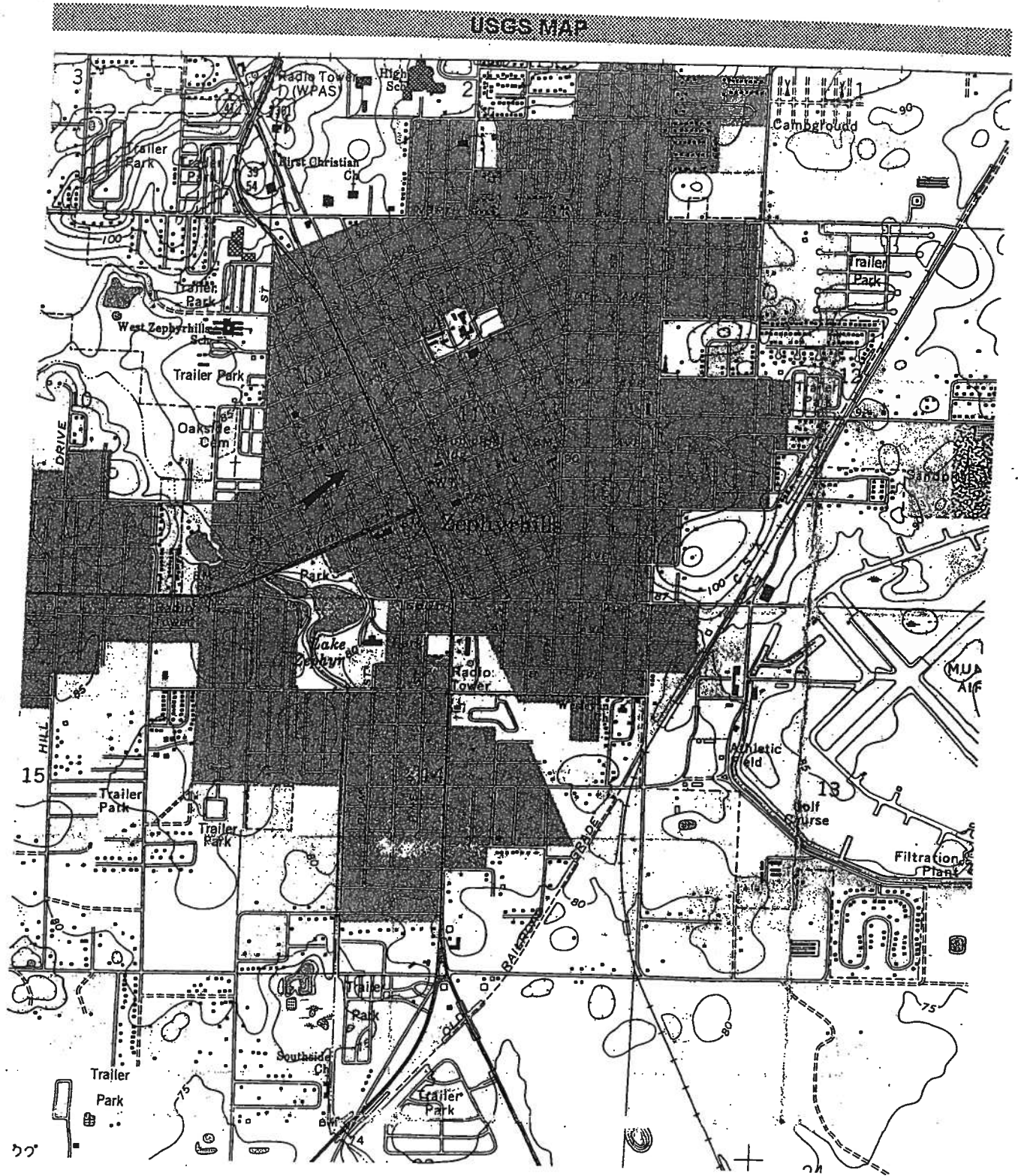
PHOTOGRAPH



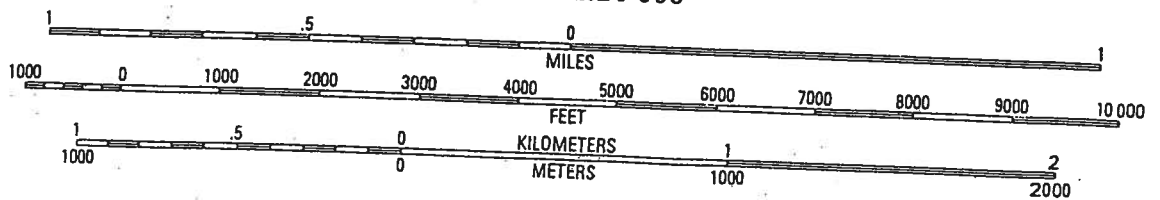
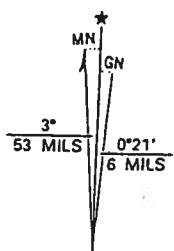
STREET OR PLAT MAP



NORTH



ZEPHYRHILLS, FLA. 1975 PR 1987
 SCALE 1:24 000



UTM GRID AND 1988 MAGNETIC NORTH DECLINATION AT CENTER OF SHEET

Original
 Update



HISTORICAL STRUCTURE FORM

FLORIDA MASTER SITE FILE

Version 4.0 1/07

Site #8 PA1285
Field Date 06 / 24 / 10
Form Date 07 / 12 / 10
Recorder # 119

Shaded Fields represent the minimum acceptable level of documentation.
Consult the *Guide to Historical Structure Forms* for detailed instructions.

Site Name(s) (address if none) 5318 5th Street Multiple Listing (DHR only) _____
Survey Project Name State Road 41 (U.S. 301) from S.R. 39 to south of C.R. 54, Pasco County Survey # (DHR only) _____
National Register Category (please check one) building structure district site object
Ownership: private-profit private-nonprofit private-individual private-nonspecific city county state federal Native American foreign unknown

LOCATION & MAPPING

Address (include N,S,E,W; #; St., Ave., etc.) 5318 5th Street
Cross Streets (nearest / between) _____
USGS 7.5' Map Name & Date Zephyrhills 1975, PR 1987 Plat or Other Map _____
City / Town (within 3 miles) Zephyrhills In City Limits? yes no unknown County Pasco
Township 26S Range 21E Section 11 ¼ section: NW SW SE NE Irregular-name: _____
Tax Parcel # 11-26-21-0010-12300-0175 Landgrant _____
Subdivision Name _____ Block _____ Lot _____
UTM: Zone 16 17 Easting 383774 0 Northing 3123800 0
Other Coordinates: X: _____ Y: _____ Coordinate System & Datum _____
Name of Public Tract (e.g., park) _____

HISTORY

Construction Year: 1950 approximately year listed or earlier year listed or later
Original Use* residence From (year): original To (year): -
Current Use* residence From (year): - To (year): current
Other Use* _____ From (year): _____ To (year): _____
Moves: yes no unknown Dates _____ Original address (if moved) _____
Alterations: yes no unknown Dates c. 2000 Nature* removed chimney; replacement roof
Additions: yes no unknown Dates c. 1980 Nature* east addition; south carport, southwest porch
Architect (last name first): unknown Builder (last name first): unknown
Ownership History (especially original owner, dates, profession, etc.) Decker, Rosemary T. (1997-current)

Is the Resource Affected by a Local Preservation Ordinance? yes no unknown Describe _____

DESCRIPTION

Style* Frame Vernacular Exterior Plan* irregular Number of Stories 1
Exterior Fabric(s) * wood frame
Roof Type(s) * gable; shed Roof Material(s) * asphalt shingles; 5-V; composition roll
Roof secondary strucs. (dormers etc.) * _____
Windows (types, materials, etc.) * 1/1 DHS, wood, independent; 2-light awning, metal, independent and paired

Distinguishing Architectural Features (exterior or interior ornaments) awnings

Ancillary Features / Outbuildings (record outbuildings, major landscape features; use continuation sheet if needed.) _____

* Consult *Guide to Historical Structure Forms* for preferred descriptions (coded fields at the Site File).

DHR USE ONLY		OFFICIAL EVALUATION	DHR USE ONLY	
NR List Date ____/____/____	SHPO – Appears to meet criteria for NR listing: <input type="checkbox"/> yes <input type="checkbox"/> no <input type="checkbox"/> insufficient info	Date ____/____/____	Init. _____	
<input type="checkbox"/> Owner Objection	KEEPER – Determined eligible: <input type="checkbox"/> yes <input type="checkbox"/> no	Date ____/____/____		
	NR Criteria for Evaluation: <input type="checkbox"/> a <input type="checkbox"/> b <input type="checkbox"/> c <input type="checkbox"/> d (see <i>National Register Bulletin</i> 15, p. 2)			

DESCRIPTION (continued)

Chimney: No. 0 Material(s) * _____
 Structural System(s) * wood frame
 Foundation: Type(s) * slab Material(s) * poured concrete
 Main Entrance (stylistic details) obscured
 Porch Descriptions (types, locations, roof types, etc.) southwest, open, shed

Condition (overall resource condition): excellent good fair deteriorated ruinous
 Narrative Description of Resource Since it was last recorded, this building no longer has a chimney and has a replacement roof (asphalt shingles) over the main part of the residence.

Archaeological Remains _____ Check if Archaeological Form Completed

* Consult *Guide to Historical Structure Forms* for preferred descriptions (coded fields at the Site File).

RESEARCH METHODS (check all that apply)

FMSF record search (sites/surveys) library research building permits Sanborn maps
 FL State Archives/photo collection city directory occupant/owner interview plat maps
 property appraiser / tax records newspaper files neighbor interview Public Lands Survey (DEP)
 cultural resource survey historic photos interior inspection HABS/HAER record search
 other methods (describe) _____

Bibliographic References (give FMSF manuscript # if relevant, use continuation sheet if needed) _____

OPINION OF RESOURCE SIGNIFICANCE

Appears to meet the criteria for National Register listing individually? yes no insufficient information
 Appears to meet the criteria for National Register listing as part of a district? yes no insufficient information
 Explanation of Evaluation (required, whether significant or not; use separate sheet if needed) This is a typical example of the Frame Vernacular style found throughout Pasco County, and limited research revealed no significant historical associations. Furthermore, numerous alterations have compromised its architectural integrity. Therefore, 8PA128 does not appear eligible for listing in the NRHP.
 Area(s) of Historical Significance (see *National Register Bulletin 15*, p. 8 for categories: e.g. "architecture", "ethnic heritage", "community planning & development", etc.)
Community Planning & Development

DOCUMENTATION

Accessible Documentation Not Filed with the Site File - including field & analysis notes, photos, plans, other important documents that are permanently accessible:
 For each separately maintained collection, describe (1) document type(s),* (2) maintaining organization,* (3) file or accession nos., and (4) descriptive information. _____
All notes, maps and photos on file at ACI; P10033

RECORDER INFORMATION

Recorder Name Lumang, Marielle and Elaine Lund
 Recorder Contact Information (address / phone / fax / e-mail) 8110 Blaikie Ct, Suite A, Sarasota, Florida 34243; 941-379-6206; 941-379-6216; ACIFlorida@comcast.net
 Recorder Affiliation Archaeological Consultants, Inc. (ACI)

Use a *Supplement for Site Forms* or other continuation sheet for descriptions that do not fit in the spaces provided.

Required Attachments

① USGS 7.5' MAP WITH STRUCTURE LOCATION PINPOINTED IN RED

② LARGE SCALE STREET, PLAT OR PARCEL MAP (available from most property appraiser web sites)

③ PHOTO OF MAIN FACADE, ARCHIVAL B&W PRINT OR DIGITAL IMAGE FILE

If submitting an image file, it must be included on disk or CD AND in hard copy format (plain paper is acceptable).

Digital image must be at least 1600 x 1200 pixels, 24-bit color, jpeg or tiff.

PHOTOGRAPH



GOOGLE EARTH MAP

Zephyrhills, Florida

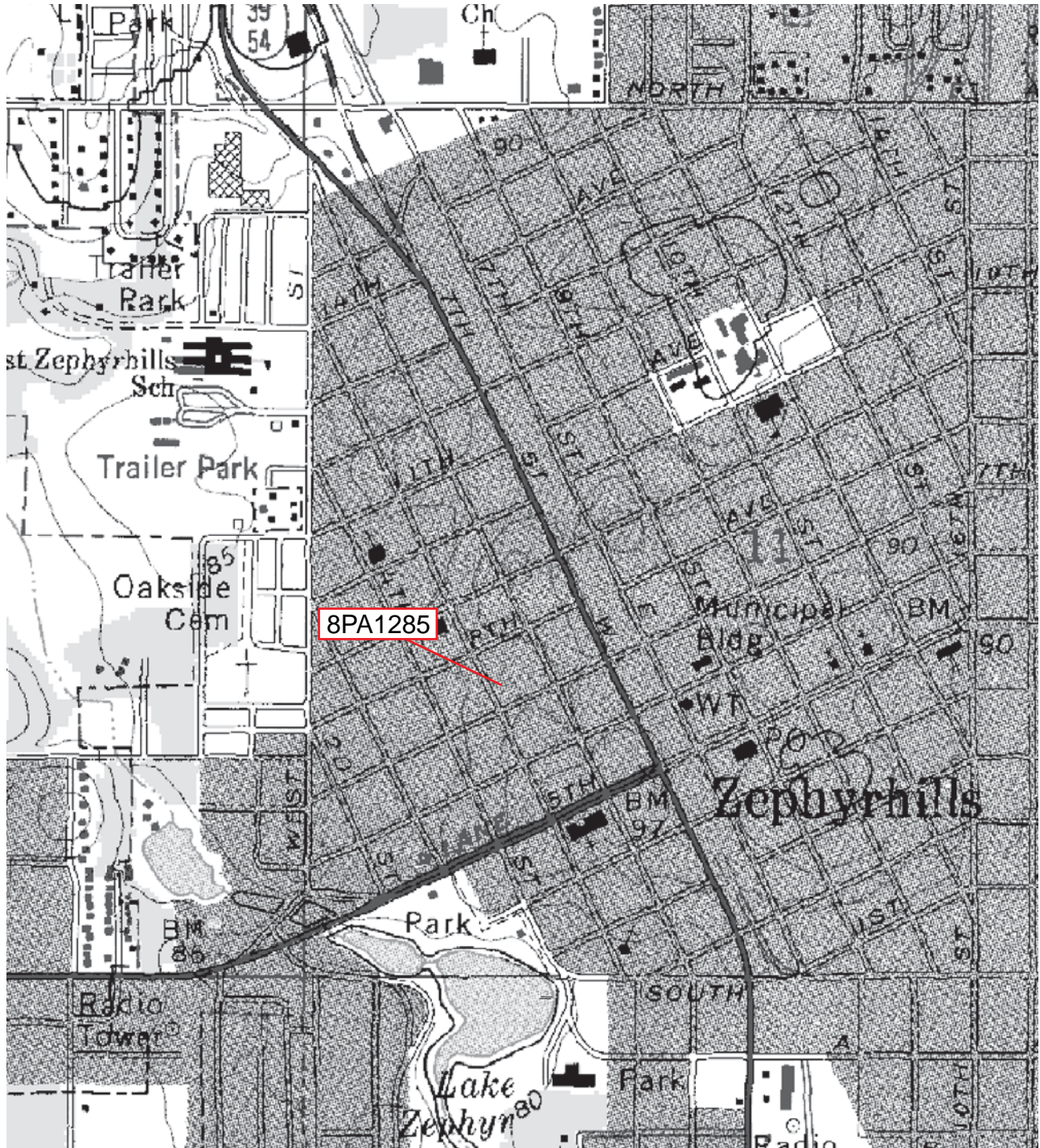


0

60 meters

GIS USGS MAP

Township 26 South, Range 21 East, Section 11
Zephyrhills 1977



HISTORICAL STRUCTURE FORM

FLORIDA MASTER SITE FILE

Version 3.0 11/96

Consult Guide To Historical Structure Forms for detailed instructions.

Site #8 PA1194

Recorder # 4/10

Field Date 12/2/99

Form Date 12/6/99

Original
 Update
(give site #)

Site Name(s) (address if none) 5335 6th Street Multiple Listing [DHR only] _____
Survey CRAS of US 301, Zephyrhills Survey # _____
National Register Category (Please check one: consult with Site File before using last four): building structure district site object

LOCATION & IDENTIFICATION

Address (Include N,S,E,W, #; St., Ave., etc.) 5335 6th Street
Cross Streets (nearest/between) between 7th and 8th Avenues on W
City/Town (within 3 miles) Zephyrhills In Current City Limits: y n unknown
County Pasco Tax Parcel #(s) 1126210010123000060
Subdivision name City of Zephyrhills Block 123 Lot 6-8
Ownership (Please check one): private-profit private-individual city county Native American
 private-nonprofit private-unspecified state federal foreign unknown
Name of Public Tract (e.g., park) _____
Route to (especially if no street address) _____

MAPPING

USGS 7.5' Map Name & Date Zephyrhills, Fla. 1975 PR 1987
Township 26S Range 21E Section 11 1/4 section: NW SW SE NE Irregular-name: _____
Landgrant _____ UTM: Zone 16 17 Easting 383810 Northing 3123640
Plat or other map (map's name, location) PB 1, Pg 54

DESCRIPTION

Style* Ranch Exterior Plan* irregular Number of Stories 1
Structural System(s)* wood frame
Foundation: Type(s)* continucous Material(s)* concrete block
Exterior Fabric(s)* weatherboard
Roof: Type(s)* gable Material(s)* composition shingle
Roof secondary strucs. (dormers etc.)* _____
Chimney: No 1 Material(s)* masonry Location(s)* int W slope
Windows (types, materials, etc.)* 2/2 SHS, metal, independent; jalousie, metal, ribbon; 1/1 SHS, metal, paired
Main Entrance (stylistic details) _____
Porches: #open 1 #closed _____ #incised _____ Location(s) E
Porch roof type(s) gable
Exterior Ornament metal porch supports on brick piers, bay window, decorative shutters
Interior Plan* unknown
Condition (Please check one): excellent good fair deteriorated ruinous
Surroundings (N=None, S=Some, M=Most, A=All/nearly all): S commercial M residential _____ institutional _____ undeveloped
Ancillary Features (No., type of outbuildings; major landscape features. Use continuation sheet for descriptions of interior, landscaping, etc) _____

Archaeological Remains None observed. Check if Archaeological Form completed
*Consult Guide to Historical Structure Forms for preferred descriptions (coded fields at the Site File).

DHR USE ONLY*****OFFICIAL EVALUATIONS*****DHR USE ONLY	
NR DATE	KEEPER-NR ELIGIBILITY: <input type="checkbox"/> yes <input type="checkbox"/> no Date _____
	SHPO-NR ELIGIBILITY: <input type="checkbox"/> yes <input type="checkbox"/> no <input type="checkbox"/> potentially elig. <input type="checkbox"/> insufficient info Date _____
DELIST DATE	LOCAL DESIGNATION: _____ Date _____
	Local office _____
National Register Criteria for Evaluation <input type="checkbox"/> a <input type="checkbox"/> b <input type="checkbox"/> c <input type="checkbox"/> d (See National Register Bulletin 15, p.2)	

Consult Guide to Historical Structure Forms for detailed instructions

HISTORY

Construction date: Exactly _____ (year) Approximately 1950 (year) Earlier than _____ (year) Later than _____ (year)
 Architect (last name first): unknown Builder (last name first) unknown
 Moves: yes no unknown Date _____ Original address _____
 Alterations: yes no unknown Date c.1980 Nature* encl garage, repl windows
 Additions: yes no unknown Date c.1960;80 Nature* room and garage addt. on N, room addt on W
 Original Use* (give date ranges) residential
 Intermediate Uses* (give date ranges) residential
 Present Use* (give date ranges) residential
 Ownership History (especially original owner, dates, profession, etc.) James and Jean Baugus (10/94)

*Consult Guide to Historical Structure Forms for preferred descriptions (coded fields at the Site File).

RESEARCH METHODS (Check all choices that apply; if needed write others at bottom)

- | | | | |
|---|---|--|--|
| <input type="checkbox"/> formal archaeological survey | <input checked="" type="checkbox"/> past surveys search at FMSF | <input checked="" type="checkbox"/> local library research | <input type="checkbox"/> Sanborn maps |
| <input type="checkbox"/> informal archaeological inspection | <input checked="" type="checkbox"/> past sites search at FMSF | <input type="checkbox"/> non-local library research | <input type="checkbox"/> subdivision maps |
| <input type="checkbox"/> Public Lands Survey (DEP) | <input type="checkbox"/> FL Archives (Gray Building) | <input type="checkbox"/> building permits | <input type="checkbox"/> plat maps |
| <input type="checkbox"/> tax records/property deeds | <input type="checkbox"/> FL Photo Archives (Gray Building) | <input type="checkbox"/> demolition permits | <input type="checkbox"/> local newspaper files |
| <input checked="" type="checkbox"/> tax records only | <input type="checkbox"/> occupant/owner interview | <input type="checkbox"/> commercial permits | |
| <input type="checkbox"/> interior inspection | <input type="checkbox"/> neighbor interview | <input type="checkbox"/> occupation permits | |
| <input type="checkbox"/> other methods (specify) _____ | | | |

SURVEYOR'S EVALUATION OF SITE (Check one choice on each line)

Potentially eligible for local register? yes: name register at right no insufficient info Name of local register if eligible: _____
 Individually eligible for National Register? yes no insufficient info _____
 Potential contributor to Nat. Reg. district? yes no insufficient info _____
 Area(s) of Historical Significance (See National Register Bulletin 15, p. 8 for categories: e.g. "architecture," "ethnic heritage," "community planning & development," etc.)
 Community Planning and Development _____

Explanation of Evaluation (required, whether positive or not; limit to three lines; attach longer statement, if needed, on separate sheet)

This modified building, of no known historical significance, is a typical example of the post World War II

Ranch style which was popular throughout Florida and Pasco County. Thus, it does not appear to meet NRHP eligibility criteria.

DOCUMENTATION (Photos, Plans, etc.)

Bibliographic References (Use Continuation Sheet, give FMSF Manuscript # if relevant) Pasco County Property Appraiser's Office; City of Zephyrhills Historic Preservation Survey, Quatrefoil Consulting, June 1999; Zephyrhills Public Library; Zephyrhills Depot Museum; Zephyrhills City Directories 1945, 1961, 1963, 1975.

Photographs (required) B&W print(s) at least 3x5, at least one main facade.

Location of negatives & negative numbers Archaeological Consultants, Inc. Roll 4/10, 5/17-18

RECORDER

Name (last name first)/Address/Phone/Fax/Email/Affiliatio Hinder, Kimberly
 Archaeological Consultants, Inc./ P.O. Box 5103, Sarasota, FL 34277-5103/(941)925-9906/(941)925-9767/ACIMAIN@COMPUSERVE.COM

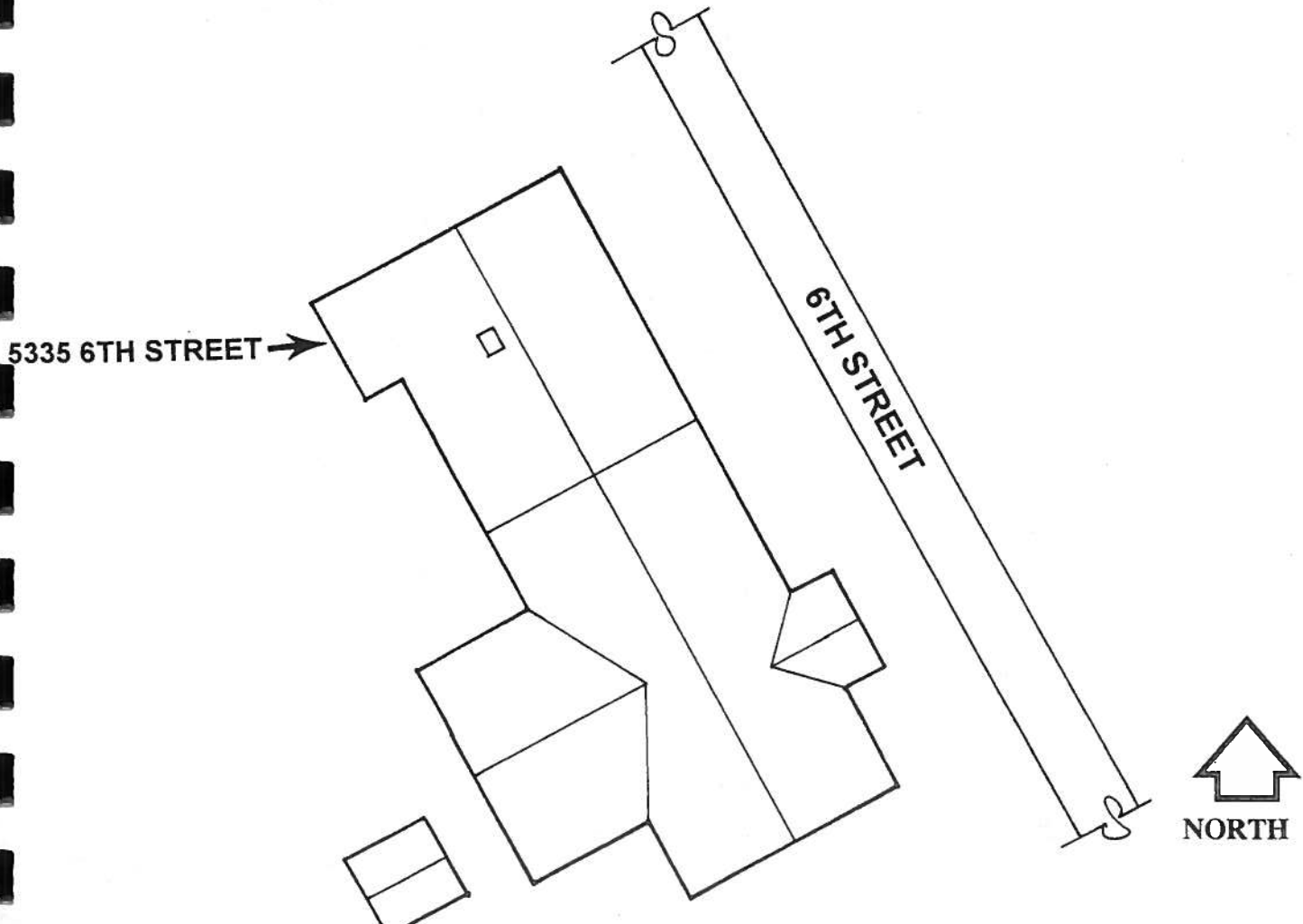
Remember: Use a Supplement for Site Forms or other continuation sheet for descriptions that do not fit in the spaces above.

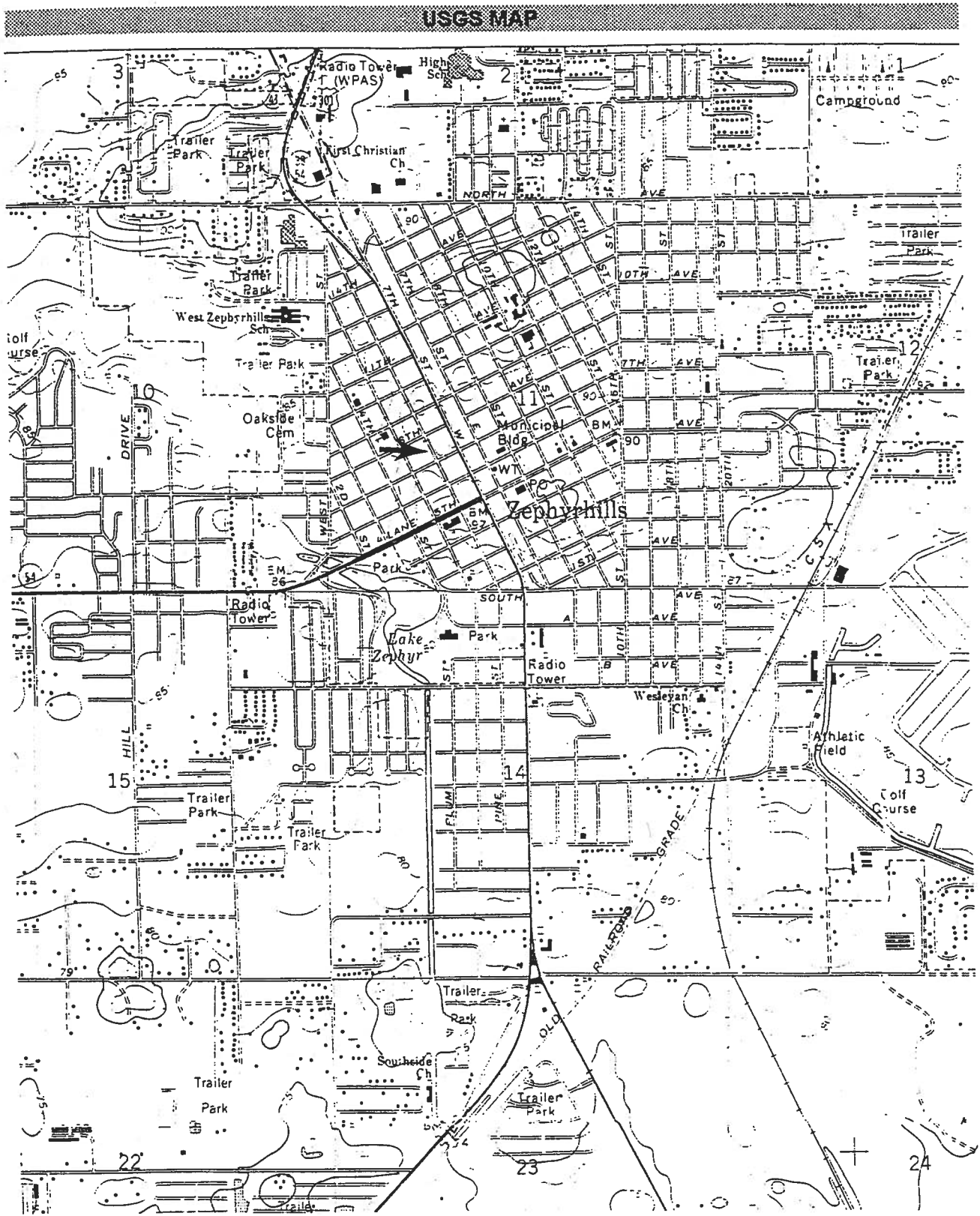
REQUIRED: (1) USGS 7.5' MAP WITH STRUCTURE PINPOINTED IN RED
 (2) LARGE SCALE STREET OR PLAT MAP
 (3) PHOTO OF MAIN FACADE, PREFER B&W, AT LEAST 3x5

PHOTOGRAPH

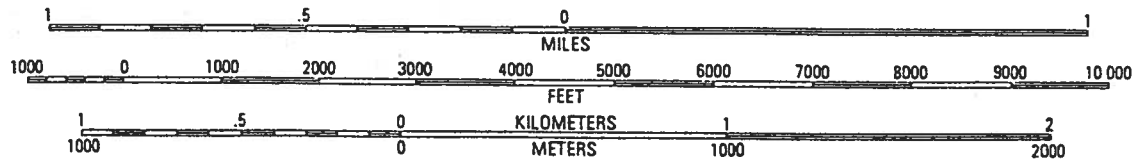
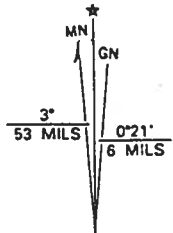


STREET OR PLAT MAP





ZEPHYRHILLS, FLA. 1975 PR 1987
SCALE 1:24 000



UTM GRID AND 1988 MAGNETIC NORTH DECLINATION AT CENTER OF SHEET

Original
 Update



HISTORICAL STRUCTURE FORM

FLORIDA MASTER SITE FILE

Version 4.0 1/07

Site #8 PA1194
Field Date 06 / 24 / 10
Form Date 07 / 12 / 10
Recorder # 117

Shaded Fields represent the minimum acceptable level of documentation.
Consult the *Guide to Historical Structure Forms* for detailed instructions.

Site Name(s) (address if none) 5335 6th Street Multiple Listing (DHR only) _____
Survey Project Name State Road 41 (U.S. 301) from S.R. 39 to south of C.R. 54, Pasco County Survey # (DHR only) _____
National Register Category (please check one) building structure district site object
Ownership: private-profit private-nonprofit private-individual private-nonspecific city county state federal Native American foreign unknown

LOCATION & MAPPING

Address (include N,S,E,W; #; St., Ave., etc.) 5335 6th Street
Cross Streets (nearest / between) _____
USGS 7.5' Map Name & Date Zephyrhills 1975, PR 1987 Plat or Other Map _____
City / Town (within 3 miles) Zephyrhills In City Limits? yes no unknown County Pasco
Township 26S Range 21E Section 11 ¼ section: NW SW SE NE Irregular-name: _____
Tax Parcel # 11-26-21-0010-12300-0060 Landgrant _____
Subdivision Name _____ Block _____ Lot _____
UTM: Zone 16 17 Easting 383833 ___ 0 Northing 3123833 ___ 0
Other Coordinates: X: _____ Y: _____ Coordinate System & Datum _____
Name of Public Tract (e.g., park) _____

HISTORY

Construction Year: 1950 approximately year listed or earlier year listed or later
Original Use* residence From (year): original To (year): unknown
Current Use* residence/commercial From (year): unknown To (year): current
Other Use* _____ From (year): _____ To (year): _____
Moves: yes no unknown Dates _____ Original address (if moved) _____
Alterations: yes no unknown Dates c. 2005 Nature* replacement siding, windows; rem. shutters, replacement porch posts
Additions: yes no unknown Dates 1960;1980 Nature* north addition, garage; west addition
Architect (last name first): unknown Builder (last name first): unknown
Ownership History (especially original owner, dates, profession, etc.) Baugus, Jean F. (1994-current)

Is the Resource Affected by a Local Preservation Ordinance? yes no unknown Describe _____

DESCRIPTION

Style* Ranch Exterior Plan* irregular Number of Stories 1
Exterior Fabric(s)* vinyl siding
Roof Type(s)* gable Roof Material(s)* composition shingles
Roof secondary strucs. (dormers etc.)* _____
Windows (types, materials, etc.)* 1/1 SHS, vinyl, paired

Distinguishing Architectural Features (exterior or interior ornaments) bay window, column porch supports

Ancillary Features / Outbuildings (record outbuildings, major landscape features; use continuation sheet if needed.) _____

* Consult *Guide to Historical Structure Forms* for preferred descriptions (coded fields at the Site File).

DHR USE ONLY		OFFICIAL EVALUATION		DHR USE ONLY	
NR List Date ____/____/____	SHPO – Appears to meet criteria for NR listing: <input type="checkbox"/> yes <input type="checkbox"/> no <input type="checkbox"/> insufficient info	Date ____/____/____	Keeper – Determined eligible: <input type="checkbox"/> yes <input type="checkbox"/> no	Date ____/____/____	Init. _____
<input type="checkbox"/> Owner Objection	NR Criteria for Evaluation: <input type="checkbox"/> a <input type="checkbox"/> b <input type="checkbox"/> c <input type="checkbox"/> d	(see <i>National Register Bulletin 15</i> , p. 2)			

DESCRIPTION (continued)

Chimney: No. 1 Material(s) * brick; on west slope
 Structural System(s) * wood frame
 Foundation: Type(s) * continuous Material(s) * concrete block
 Main Entrance (stylistic details) 1-light wood swing on east within porch
 Porch Descriptions (types, locations, roof types, etc.) east, open, gable (entry)

Condition (overall resource condition): excellent good fair deteriorated ruinous

Narrative Description of Resource Since it was last recorded, this resource now has replacement windows, siding, porch posts and no window shutters as previously noted.

Archaeological Remains _____ Check if Archaeological Form Completed

* Consult *Guide to Historical Structure Forms* for preferred descriptions (coded fields at the Site File).

RESEARCH METHODS (check all that apply)

FMSF record search (sites/surveys) library research building permits Sanborn maps
 FL State Archives/photo collection city directory occupant/owner interview plat maps
 property appraiser / tax records newspaper files neighbor interview Public Lands Survey (DEP)
 cultural resource survey historic photos interior inspection HABS/HAER record search
 other methods (describe) _____

Bibliographic References (give FMSF manuscript # if relevant, use continuation sheet if needed) _____

OPINION OF RESOURCE SIGNIFICANCE

Appears to meet the criteria for National Register listing individually? yes no insufficient information

Appears to meet the criteria for National Register listing as part of a district? yes no insufficient information

Explanation of Evaluation (required, whether significant or not; use separate sheet if needed) This is a typical example of the Ranch style found throughout Pasco County, and limited research revealed no significant historical associations.

Furthermore, numerous alterations have compromised its architectural integrity. Therefore 8PA1194 does not appear eligible for listing in the NRHP.

Area(s) of Historical Significance (see *National Register Bulletin 15*, p. 8 for categories: e.g. "architecture", "ethnic heritage", "community planning & development", etc.)

Community Planning & Development

DOCUMENTATION

Accessible Documentation Not Filed with the Site File - including field & analysis notes, photos, plans, other important documents that are permanently accessible:

For each separately maintained collection, describe (1) document type(s),* (2) maintaining organization,* (3) file or accession nos., and (4) descriptive information. _____

All notes, maps and photos on file at ACI; P10033

RECORDER INFORMATION

Recorder Name Lumang, Marielle and Elaine Lund

Recorder Contact Information (address / phone / fax / e-mail) 8110 Blaikie Ct, Suite A, Sarasota, Florida 34243; 941-379-6206; 941-379-6216; ACIFlorida@comcast.net

Recorder Affiliation Archaeological Consultants, Inc. (ACI)

Use a *Supplement for Site Forms* or other continuation sheet for descriptions that do not fit in the spaces provided.

Required Attachments

❶ USGS 7.5' MAP WITH STRUCTURE LOCATION PINPOINTED IN RED

❷ LARGE SCALE STREET, PLAT OR PARCEL MAP (available from most property appraiser web sites)

❸ PHOTO OF MAIN FACADE, ARCHIVAL B&W PRINT OR DIGITAL IMAGE FILE

If submitting an image file, it must be included on disk or CD AND in hard copy format (plain paper is acceptable).

Digital image must be at least 1600 x 1200 pixels, 24-bit color, jpeg or tiff.

PHOTOGRAPH



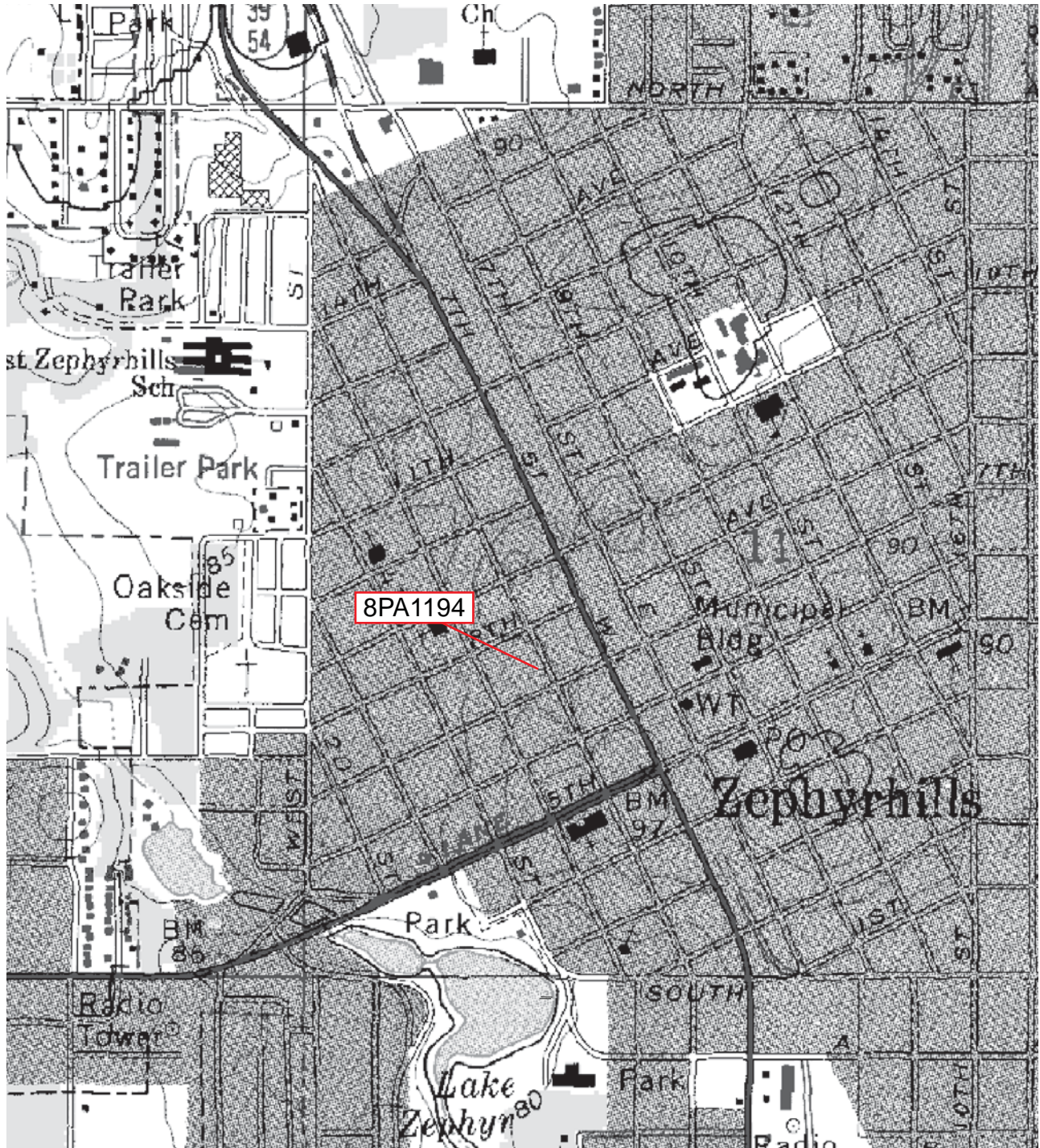
GOOGLE EARTH MAP

Zephyrhills, Florida




GIS USGS MAP

Township 26 South, Range 21 East, Section 11
Zephyrhills 1977



Original
 Update



HISTORICAL STRUCTURE FORM

FLORIDA MASTER SITE FILE

Version 4.0 1/07

Site #8 PA01078
Field Date 5-4-1999
Form Date 7-19-1999
Recorder # 400

Shaded Fields represent the minimum acceptable level of documentation.
Consult the *Guide to Historical Structure Forms* for detailed instructions.

Site Name(s) (address if none) 38142 9TH AVENUE Multiple Listing (DHR only) _____
Survey Project Name CITY OF ZEPHYRHILLS HISTORIC PRESERVATION SURVEY Survey # (DHR only) 5603
National Register Category (please check one) building structure district site object
Ownership: private-profit private-nonprofit private-individual private-nonspecific city county state federal Native American foreign unknown

LOCATION & MAPPING

Street Number 38142 Direction _____ Street Name 9TH Street Type Avenue Suffix Direction _____
Address: 38142 9TH Avenue
Cross Streets (nearest / between) S SIDE OF AVE, BTWN GALL & 5TH ST
USGS 7.5 Map Name ZEPHYRHILLS USGS Date 1993 Plat or Other Map _____
City / Town (within 3 miles) ZEPHYRHILLS In City Limits? yes no unknown County Pasco
Township 26S Range 21E Section 11 1/4 section: NW SW SE NE Irregular-name: _____
Tax Parcel # _____ Landgrant _____
Subdivision Name _____ Block _____ Lot _____
UTM Coordinates: Zone 16 17 Easting 383743 Northing 3123547
Other Coordinates: X: _____ Y: _____ Coordinate System & Datum _____
Name of Public Tract (e.g., park) _____

HISTORY

Construction Year: 1925 approximately year listed or earlier year listed or later
Original Use: Private residence From (year): C1925 To (year): 1998
Current Use: _____ From (year): _____ To (year): _____
Other Use: _____ From (year): _____ To (year): _____
Moves: yes no unknown Date: _____ Original address: _____
Alterations: yes no unknown Date: _____ Nature: ENCLOSED PORCH
Additions: yes no unknown Date: _____ Nature: N SHED PORCH ADDITION
Architect (last name first): _____ Builder (last name first): _____
Ownership History (especially original owner, dates, profession, etc.) _____

Is the Resource Affected by a Local Preservation Ordinance? yes no unknown Describe _____

DESCRIPTION

Style Folk Victorian, Frame Exterior Plan Irregular Number of Stories 1
Exterior Fabric(s) 1. Drop siding 2. _____ 3. _____
Roof Type(s) 1. Gable 2. _____ 3. _____
Roof Material(s) 1. Composition shingles 2. _____ 3. _____
Roof secondary strucs. (dormers etc.) 1. _____ 2. _____
Windows (types, materials, etc.) AWNING, METAL, 3; DHS, WOOD, 1/1; JALOUSIE, METAL, MULTI
Distinguishing Architectural Features (exterior or interior ornaments) EXPOSED RAFTER TAILS; WOOD SLATTED DECORATIVE SHUTTERS
Ancillary Features / Outbuildings (record outbuildings, major landscape features; use continuation sheet if needed.) NONHISTORIC GABLED GARAGE

DHR USE ONLY		OFFICIAL EVALUATION		DHR USE ONLY	
NR List Date	SHPO - Appears to meet criteria for NR listing: <input type="checkbox"/> yes <input type="checkbox"/> no <input type="checkbox"/> insufficient info	Date	_____	Init.	_____
<input type="checkbox"/> Owner Objection	KEEPER - Determined eligible: <input type="checkbox"/> yes <input type="checkbox"/> no	Date	_____		
	NR Criteria for Evaluation: <input type="checkbox"/> a <input type="checkbox"/> b <input type="checkbox"/> c <input type="checkbox"/> d (see <i>National Register Bulletin 15</i> , p. 2)				

DESCRIPTION (continued)

Chimney: No. _____ Chimney Material(s): 1. _____ 2. _____
 Structural System(s): 1. Wood frame 2. _____ 3. _____
 Foundation Type(s): 1. Piers 2. _____
 Foundation Material(s): 1. Concrete Block 2. CONCRETE BLOCK INFILL
 Main Entrance (stylistic details) _____

Porch Descriptions (types, locations, roof types, etc.) Open Porches = 1 | Locations = N/1 BAY/WOOD POSTS AND RAIL | Roofs = SHED

Condition (overall resource condition): excellent good fair deteriorated ruinous

Narrative Description of Resource HOUSE HAS A REAR GABLED ORIGINAL WING.

Archaeological Remains _____ Check if Archaeological Form Completed

RESEARCH METHODS (check all that apply)

- | | | | |
|--|---|---|--|
| <input type="checkbox"/> FMSF record search (sites/surveys) | <input type="checkbox"/> library research | <input type="checkbox"/> building permits | <input type="checkbox"/> Sanborn maps |
| <input type="checkbox"/> FL State Archives/photo collection | <input type="checkbox"/> city directory | <input type="checkbox"/> occupant/owner interview | <input type="checkbox"/> plat maps |
| <input type="checkbox"/> property appraiser / tax records | <input type="checkbox"/> newspaper files | <input type="checkbox"/> neighbor interview | <input type="checkbox"/> Public Lands Survey (DEP) |
| <input type="checkbox"/> cultural resource survey (CRAS) | <input type="checkbox"/> historic photos | <input type="checkbox"/> interior inspection | <input type="checkbox"/> HABS/HAER record search |
| <input type="checkbox"/> other methods (describe) <u>FSPF, TAX</u> | | | |

Bibliographic References (give FMSF manuscript # if relevant, use continuation sheet if needed) _____

OPINION OF RESOURCE SIGNIFICANCE

Appears to meet the criteria for National Register listing individually? yes no insufficient information

Appears to meet the criteria for National Register listing as part of a district? yes no insufficient information

Explanation of Evaluation (required, whether significant or not; use separate sheet if needed) HOUSE RETAINS ENOUGH HISTORIC FABRIC TO BE CONTRIBUTING TO A DISTRICT.

Area(s) of Historical Significance (see *National Register Bulletin 15*, p. 8 for categories: e.g. "architecture", "ethnic heritage", "community planning & development", etc.)

1. Community planning & development 3. _____ 5. _____
 2. _____ 4. _____ 6. _____

DOCUMENTATION

Accessible Documentation Not Filed with the Site File - including field notes, analysis notes, photos, plans and other important documents

- 1) Document type _____ Maintaining organization _____
 Document description _____ File or accession #'s _____
- 2) Document type _____ Maintaining organization _____
 Document description _____ File or accession #'s _____

RECORDER INFORMATION

Recorder Name ANDERSON SHERRY Affiliation Other

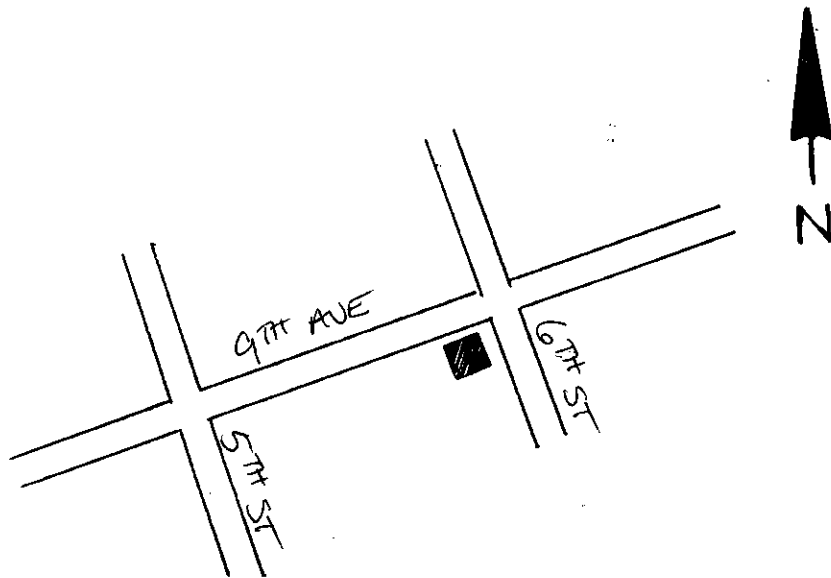
Recorder Contact Information 22 WEST BRYAN ST. #139, SAVANNAH, GA 31401
 (address / phone / fax / e-mail)

Required Attachments

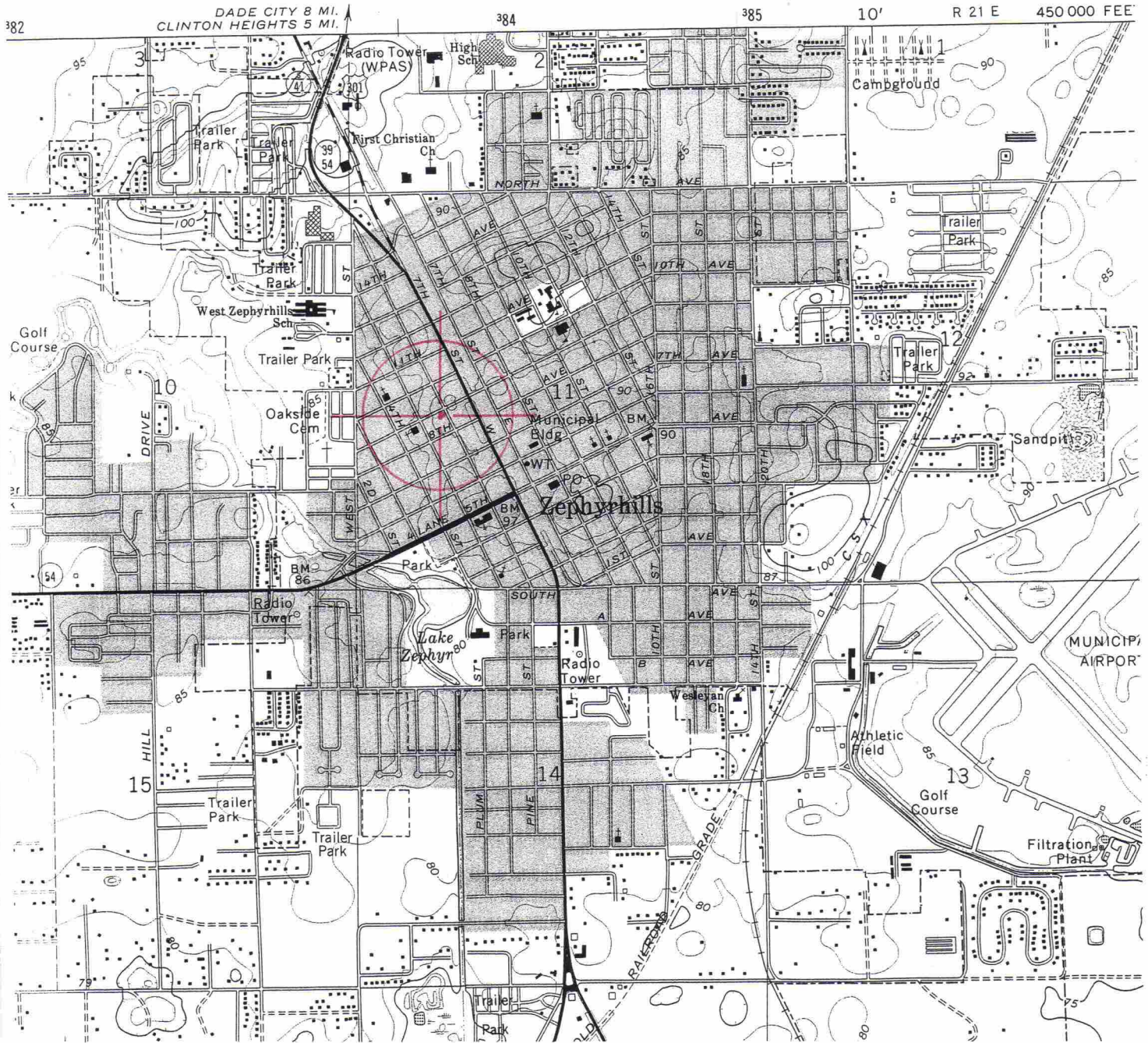
- ① USGS 7.5' MAP WITH STRUCTURE LOCATION PINPOINTED IN RED
- ② LARGE SCALE STREET, PLAT OR PARCEL MAP (available from most property appraiser web sites)
- ③ PHOTO OF MAIN FACADE, ARCHIVAL B&W PRINT OR DIGITAL IMAGE FILE
 If submitting an image file, it must be included on disk or CD AND in hard copy format (plain paper is acceptable).
 Digital image must be at least 1600 x 1200 pixels, 24-bit color, jpeg or tiff.

Photograph


Map



USGS Map



SCALE 1:24 000



ZEPHYRHILLS, FLA.

28082-B2-TF-024

1975

PHOTOREVISED 1987

MINOR REVISION 1993

CONTOUR INTERVAL 5 FEET
NATIONAL GEODETIC VERTICAL DATUM OF 1929



Original
 Update



HISTORICAL STRUCTURE FORM

FLORIDA MASTER SITE FILE

Version 4.0 1/07

Site #8 PA1078
Field Date 06 / 24 / 10
Form Date 07 / 12 / 10
Recorder # 110

Shaded Fields represent the minimum acceptable level of documentation.
Consult the *Guide to Historical Structure Forms* for detailed instructions.

Site Name(s) (address if none) 38142 9th Street Multiple Listing (DHR only) _____
Survey Project Name State Road 41 (U.S. 301) from S.R. 39 to south of C.R. 54, Pasco County Survey # (DHR only) _____
National Register Category (please check one) building structure district site object
Ownership: private-profit private-nonprofit private-individual private-nonspecific city county state federal Native American foreign unknown

LOCATION & MAPPING

Address (include N,S,E,W; #; St., Ave., etc.) 38142 9th Street
Cross Streets (nearest / between) _____
USGS 7.5' Map Name & Date Zephyrhills 1975, PR 1987 Plat or Other Map _____
City / Town (within 3 miles) Zephyrhills In City Limits? yes no unknown County Pasco
Township 26S Range 21E Section 11 ¼ section: NW SW SE NE Irregular-name: _____
Tax Parcel # 11-26-21-0010-09800-0210 Landgrant _____
Subdivision Name _____ Block _____ Lot _____
UTM: Zone 16 17 Easting 383729 ___ 0 Northing 3123949 ___ 0
Other Coordinates: X: _____ Y: _____ Coordinate System & Datum _____
Name of Public Tract (e.g., park) _____

HISTORY

Construction Year: 1955 approximately year listed or earlier year listed or later
Original Use* residence From (year): original To (year): -
Current Use* residence From (year): - To (year): current
Other Use* _____ From (year): _____ To (year): _____
Moves: yes no unknown Dates _____ Original address (if moved) _____
Alterations: yes no unknown Dates c. 2005 Nature* new stucco, repl. windows, roof, enclosed north porch, rem windows
Additions: yes no unknown Dates c. 2005 Nature* connected south shed, north porch
Architect (last name first): unknown Builder (last name first): unknown
Ownership History (especially original owner, dates, profession, etc.) Hernandez, Ramon and Norma (1999-current)

Is the Resource Affected by a Local Preservation Ordinance? yes no unknown Describe _____

DESCRIPTION

Style* Frame Vernacular Exterior Plan* irregular Number of Stories 1
Exterior Fabric(s)* stucco
Roof Type(s)* gable Roof Material(s)* asphalt shingles
Roof secondary strucs. (dormers etc.)* _____
Windows (types, materials, etc.)* 1/1 SHS, vinyl, independent
Distinguishing Architectural Features (exterior or interior ornaments) vinyl window surrounds
Ancillary Features / Outbuildings (record outbuildings, major landscape features; use continuation sheet if needed.) non-historic shed to south

* Consult *Guide to Historical Structure Forms* for preferred descriptions (coded fields at the Site File).

DHR USE ONLY		OFFICIAL EVALUATION		DHR USE ONLY	
NR List Date ____/____/____	SHPO – Appears to meet criteria for NR listing: <input type="checkbox"/> yes <input type="checkbox"/> no <input type="checkbox"/> insufficient info	Date ____/____/____	Init. _____		
<input type="checkbox"/> Owner Objection	KEEPER – Determined eligible: <input type="checkbox"/> yes <input type="checkbox"/> no	Date ____/____/____			
	NR Criteria for Evaluation: <input type="checkbox"/> a <input type="checkbox"/> b <input type="checkbox"/> c <input type="checkbox"/> d (see <i>National Register Bulletin 15</i> , p. 2)				

DESCRIPTION (continued)

Chimney: No. 0 Material(s) * _____Structural System(s) * wood frameFoundation: Type(s) * continuous Material(s) * concrete blockMain Entrance (stylistic details) 1-light vinyl swing door on north within porchPorch Descriptions (types, locations, roof types, etc.) north, open, gable (entry); north, closed, gableCondition (overall resource condition): excellent good fair deteriorated ruinousNarrative Description of Resource This is a complete renovation of the previous wood frame house.Archaeological Remains _____ Check if Archaeological Form Completed* Consult *Guide to Historical Structure Forms* for preferred descriptions (coded fields at the Site File).

RESEARCH METHODS (check all that apply)

- | | | | |
|--|--|---|---|
| <input checked="" type="checkbox"/> FMSF record search (sites/surveys) | <input checked="" type="checkbox"/> library research | <input type="checkbox"/> building permits | <input type="checkbox"/> Sanborn maps |
| <input type="checkbox"/> FL State Archives/photo collection | <input type="checkbox"/> city directory | <input type="checkbox"/> occupant/owner interview | <input type="checkbox"/> plat maps |
| <input checked="" type="checkbox"/> property appraiser / tax records | <input type="checkbox"/> newspaper files | <input type="checkbox"/> neighbor interview | <input checked="" type="checkbox"/> Public Lands Survey (DEP) |
| <input checked="" type="checkbox"/> cultural resource survey | <input type="checkbox"/> historic photos | <input type="checkbox"/> interior inspection | <input type="checkbox"/> HABS/HAER record search |
| <input type="checkbox"/> other methods (describe) _____ | | | |

Bibliographic References (give FMSF manuscript # if relevant, use continuation sheet if needed) _____

OPINION OF RESOURCE SIGNIFICANCE

Appears to meet the criteria for National Register listing individually? yes no insufficient informationAppears to meet the criteria for National Register listing as part of a district? yes no insufficient informationExplanation of Evaluation (required, whether significant or not; use separate sheet if needed) This is a typical example of the Frame Vernacular style found throughout Pasco County, and limited research revealed no significant historical associations.Furthermore, numerous alterations and additions have compromised its architectural integrity. Therefore 8PA1078 do not appear eligible for listing in the NRHP.Area(s) of Historical Significance (see *National Register Bulletin 15*, p. 8 for categories: e.g. "architecture", "ethnic heritage", "community planning & development", etc.)Community Planning & Development

DOCUMENTATION

Accessible Documentation Not Filed with the Site File - including field & analysis notes, photos, plans, other important documents that are permanently accessible:

For each separately maintained collection, describe (1) document type(s),* (2) maintaining organization,* (3) file or accession nos., and (4) descriptive information. _____

All notes, maps and photos on file at ACI; P10033

RECORDER INFORMATION

Recorder Name Lumang, Marielle and Elaine LundRecorder Contact Information (address / phone / fax / e-mail) 8110 Blaikie Ct, Suite A, Sarasota, Florida 34243; 941-379-6206; 941-379-6216; ACIFlorida@comcast.netRecorder Affiliation Archaeological Consultants, Inc. (ACI)Use a *Supplement for Site Forms* or other continuation sheet for descriptions that do not fit in the spaces provided.

Required Attachments

① USGS 7.5' MAP WITH STRUCTURE LOCATION PINPOINTED IN RED

② LARGE SCALE STREET, PLAT OR PARCEL MAP (available from most property appraiser web sites)

③ PHOTO OF MAIN FACADE, ARCHIVAL B&W PRINT OR DIGITAL IMAGE FILE

If submitting an image file, it must be included on disk or CD AND in hard copy format (plain paper is acceptable).

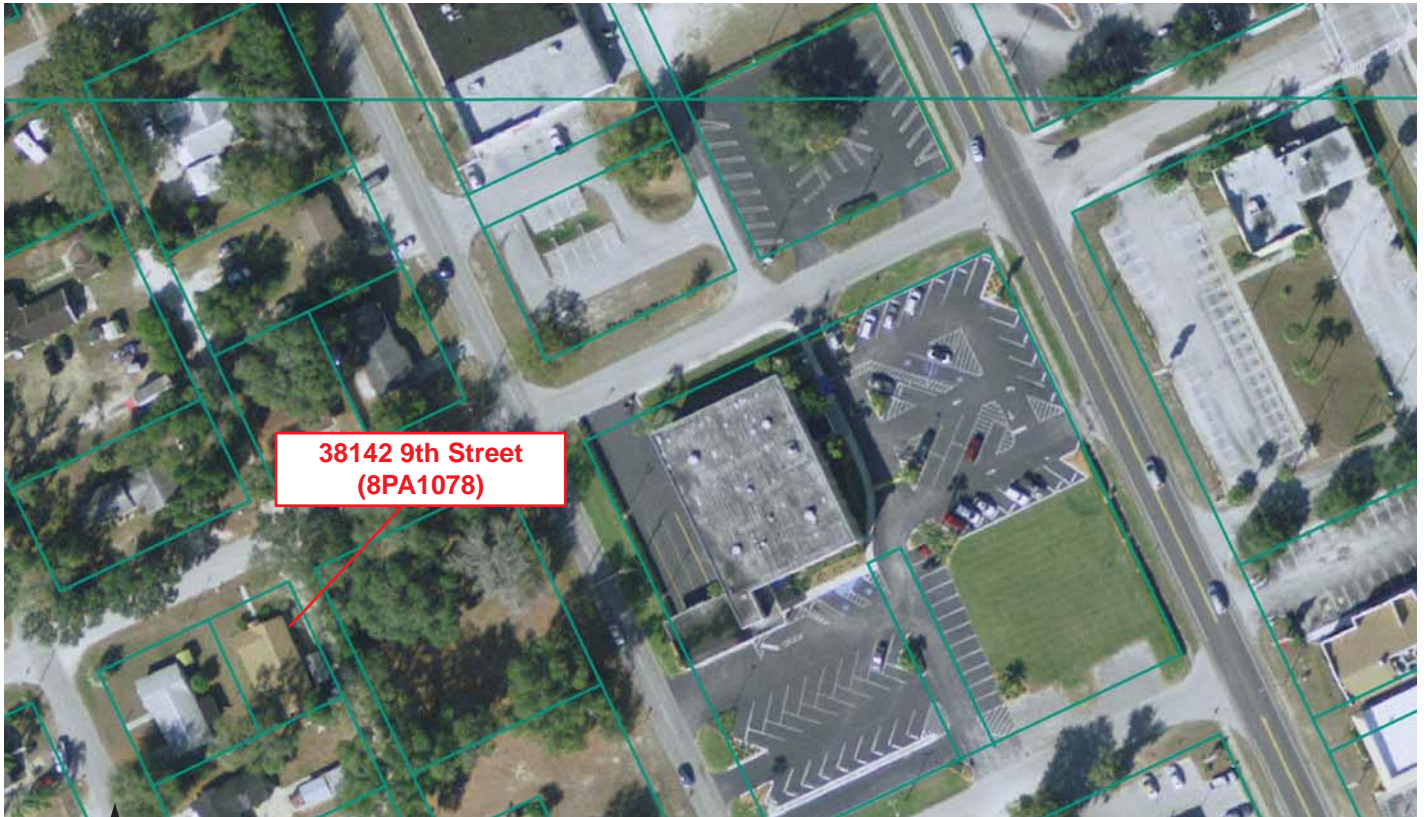
Digital image must be at least 1600 x 1200 pixels, 24-bit color, jpeg or tiff.

PHOTOGRAPH



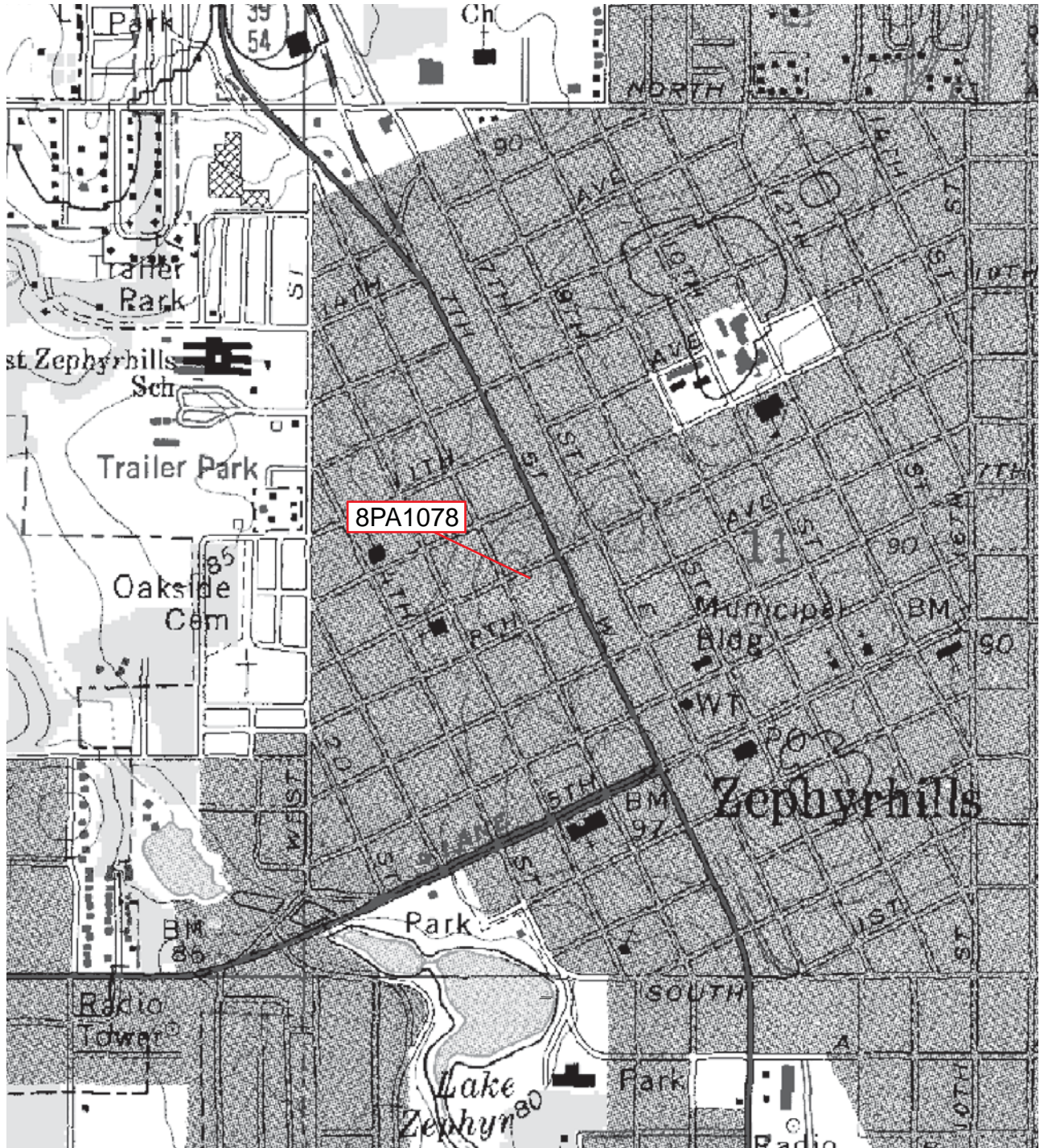
GOOGLE EARTH MAP

Zephyrhills, Florida



GIS USGS MAP

Township 26 South, Range 21 East, Section 11
Zephyrhills 1977



Original
 Update



HISTORICAL STRUCTURE FORM

FLORIDA MASTER SITE FILE

Version 4.0 1/07

Site #8 PA2750
Field Date 06 / 24 / 10
Form Date 07 / 12 / 10
Recorder # 112

Shaded Fields represent the minimum acceptable level of documentation.
Consult the *Guide to Historical Structure Forms* for detailed instructions.

Site Name(s) (address if none) 38213 8th Avenue Multiple Listing (DHR only) _____
Survey Project Name State Road 41 (U.S. 301) from S.R. 39 to south of C.R. 54, Pasco County Survey # (DHR only) _____
National Register Category (please check one) building structure district site object
Ownership: private-profit private-nonprofit private-individual private-nonspecific city county state federal Native American foreign unknown

LOCATION & MAPPING

Address (include N,S,E,W; #; St., Ave., etc.) 38213 8th Avenue
Cross Streets (nearest / between) _____
USGS 7.5' Map Name & Date Zephyrhills 1975, PR 1987 Plat or Other Map _____
City / Town (within 3 miles) Zephyrhills In City Limits? yes no unknown County Pasco
Township 26S Range 21E Section 11 ¼ section: NW SW SE NE Irregular-name: _____
Tax Parcel # 11-26-21-0010-09800-0090 Landgrant _____
Subdivision Name _____ Block _____ Lot _____
UTM: Zone 16 17 Easting 383782 0 Northing 3123697 0
Other Coordinates: X: _____ Y: _____ Coordinate System & Datum _____
Name of Public Tract (e.g., park) _____

HISTORY

Construction Year: 1952 approximately year listed or earlier year listed or later
Original Use* residence From (year): original To (year): -
Current Use* residence From (year): - To (year): current
Other Use* _____ From (year): _____ To (year): _____
Moves: yes no unknown Dates _____ Original address (if moved) _____
Alterations: yes no unknown Dates c.1970,1980 Nature* replacement windows; replacement roof
Additions: yes no unknown Dates _____ Nature* _____
Architect (last name first): unknown Builder (last name first): unknown
Ownership History (especially original owner, dates, profession, etc.) Wirtafeld, Joseph and Andrea (2007-current)

Is the Resource Affected by a Local Preservation Ordinance? yes no unknown Describe _____

DESCRIPTION

Style* Masonry Vernacular Exterior Plan* irregular Number of Stories 1
Exterior Fabric(s)* stucco
Roof Type(s)* gable Roof Material(s)* asphalt shingles
Roof secondary strucs. (dormers etc.)* _____
Windows (types, materials, etc.)* 2-,3-,4-light awning, metal, independent, ribbon (4); 8-light casement, metal, paired, independent, ribbon (3); 1-light fixed with 4-light sidelights
Distinguishing Architectural Features (exterior or interior ornaments) veneer

Ancillary Features / Outbuildings (record outbuildings, major landscape features; use continuation sheet if needed.) attached carport to north

* Consult *Guide to Historical Structure Forms* for preferred descriptions (coded fields at the Site File).

DHR USE ONLY		OFFICIAL EVALUATION		DHR USE ONLY	
NR List Date ____/____/____	SHPO – Appears to meet criteria for NR listing: <input type="checkbox"/> yes <input type="checkbox"/> no <input type="checkbox"/> insufficient info	Date ____/____/____	Keeper – Determined eligible: <input type="checkbox"/> yes <input type="checkbox"/> no	Date ____/____/____	Init. _____
<input type="checkbox"/> Owner Objection	NR Criteria for Evaluation: <input type="checkbox"/> a <input type="checkbox"/> b <input type="checkbox"/> c <input type="checkbox"/> d (see <i>National Register Bulletin 15</i> , p. 2)				

DESCRIPTION (continued)

Chimney: No. 1 Material(s) * masonry, on east slope

Structural System(s) * concrete block

Foundation: Type(s) * continuous Material(s) * concrete block

Main Entrance (stylistic details) obscured

Porch Descriptions (types, locations, roof types, etc.)

Condition (overall resource condition): [] excellent [] good [x] fair [] deteriorated [] ruinous

Narrative Description of Resource

Archaeological Remains [] Check if Archaeological Form Completed

* Consult Guide to Historical Structure Forms for preferred descriptions (coded fields at the Site File).

RESEARCH METHODS (check all that apply)

- [x] FMSF record search (sites/surveys) [x] library research [] building permits [] Sanborn maps
[] FL State Archives/photo collection [] city directory [] occupant/owner interview [] plat maps
[x] property appraiser / tax records [] newspaper files [] neighbor interview [x] Public Lands Survey (DEP)
[x] cultural resource survey [] historic photos [] interior inspection [] HABS/HAER record search
[] other methods (describe)

Bibliographic References (give FMSF manuscript # if relevant, use continuation sheet if needed)

OPINION OF RESOURCE SIGNIFICANCE

Appears to meet the criteria for National Register listing individually? [] yes [x] no [] insufficient information

Appears to meet the criteria for National Register listing as part of a district? [] yes [x] no [] insufficient information

Explanation of Evaluation (required, whether significant or not; use separate sheet if needed) This is a typical example of the Masonry

Vernacular style found throughout Pasco County, and limited research revealed no significant historical associations.

Furthermore, numerous alterations have compromised its architectural integrity. Therefore, 8PA2750 does not

eligible for listing in the NRHP.

Area(s) of Historical Significance (see National Register Bulletin 15, p. 8 for categories: e.g. "architecture", "ethnic heritage", "community planning & development", etc.)

Community Planning & Development

DOCUMENTATION

Accessible Documentation Not Filed with the Site File - including field & analysis notes, photos, plans, other important documents that are permanently accessible:

For each separately maintained collection, describe (1) document type(s),* (2) maintaining organization,* (3) file or accession nos., and (4) descriptive information.

All notes, maps and photos on file at ACI; P10033

RECORDER INFORMATION

Recorder Name Lumang, Marielle and Elaine Lund

Recorder Contact Information (address / phone / fax / e-mail) 8110 Blaikie Ct, Suite A, Sarasota, Florida 34243; 941-379-6206;

941-379-6216; ACIFlorida@comcast.net

Recorder Affiliation Archaeological Consultants, Inc. (ACI)

Use a Supplement for Site Forms or other continuation sheet for descriptions that do not fit in the spaces provided.

Required Attachments
1 USGS 7.5' MAP WITH STRUCTURE LOCATION PINPOINTED IN RED
2 LARGE SCALE STREET, PLAT OR PARCEL MAP (available from most property appraiser web sites)
3 PHOTO OF MAIN FACADE, ARCHIVAL B&W PRINT OR DIGITAL IMAGE FILE
If submitting an image file, it must be included on disk or CD AND in hard copy format (plain paper is acceptable).
Digital image must be at least 1600 x 1200 pixels, 24-bit color, jpeg or tiff.

PHOTOGRAPH



GOOGLE EARTH MAP

Zephyrhills, Florida

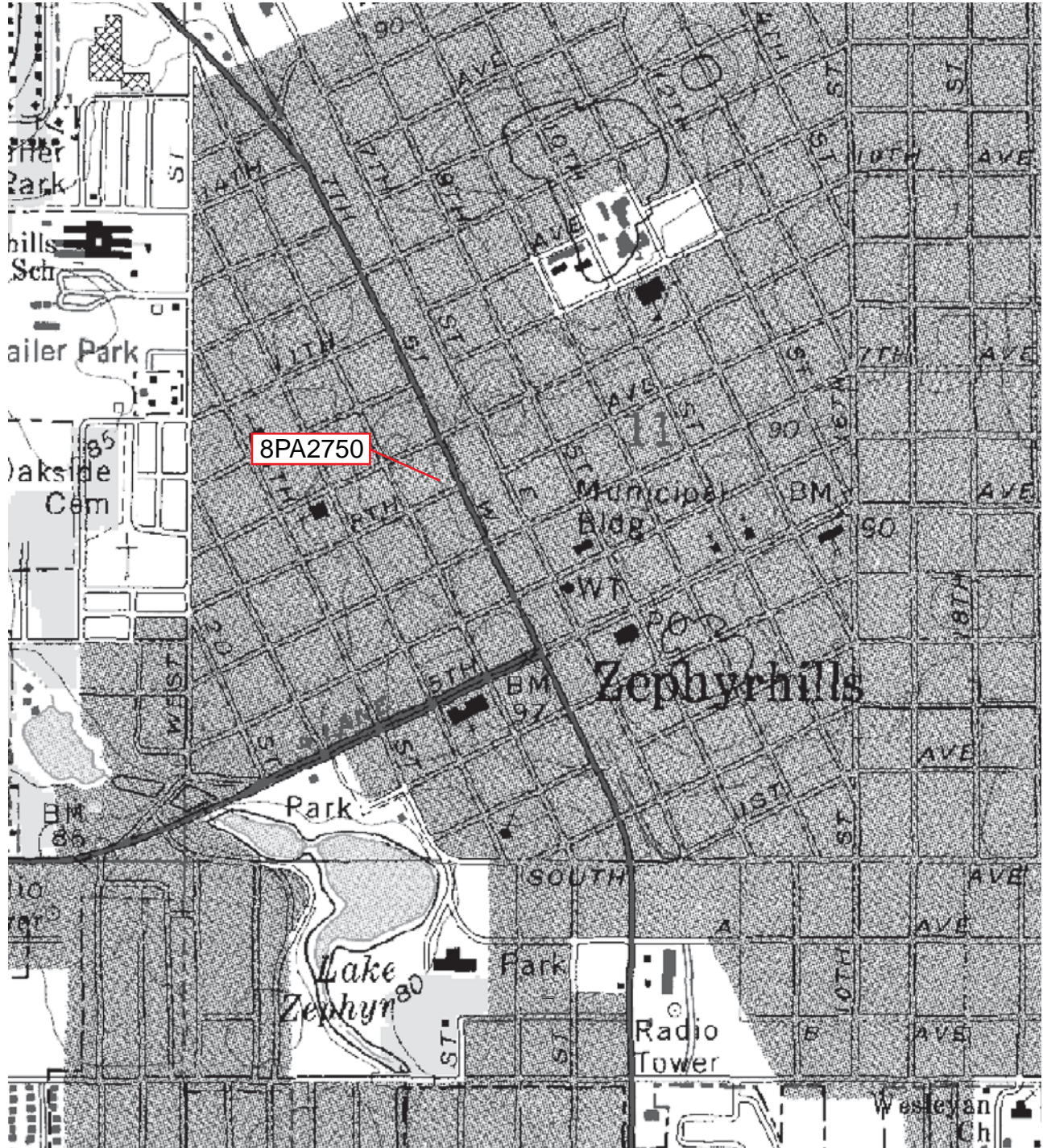


Meters



GIS USGS MAP

Township 26 South, Range 21 East, Section 11
Zephyrhills 1977



Original
 Update



HISTORICAL STRUCTURE FORM

FLORIDA MASTER SITE FILE

Version 4.0 1/07

Site #8 PA2751
Field Date 06 / 28 / 10
Form Date 07 / 12 / 10
Recorder # 199

Shaded Fields represent the minimum acceptable level of documentation.
Consult the *Guide to Historical Structure Forms* for detailed instructions.

Site Name(s) (address if none) 5518 7th Street Multiple Listing (DHR only) _____
Survey Project Name State Road 41 (U.S. 301) from S.R. 39 to south of C.R. 54, Pasco County Survey # (DHR only) _____
National Register Category (please check one) building structure district site object
Ownership: private-profit private-nonprofit private-individual private-nonspecific city county state federal Native American foreign unknown

LOCATION & MAPPING

Address (include N,S,E,W; #; St., Ave., etc.) 5518 7th Street
Cross Streets (nearest / between) _____
USGS 7.5' Map Name & Date Zephyrhills 1975, PR 1987 Plat or Other Map _____
City / Town (within 3 miles) Zephyrhills In City Limits? yes no unknown County Pasco
Township 26S Range 21E Section 11 ¼ section: NW SW SE NE Irregular-name: _____
Tax Parcel # 11-26-21-0010-08900-0160 Landgrant _____
Subdivision Name _____ Block _____ Lot _____
UTM: Zone 16 17 Easting 383951 _____ 0 Northing 3124119 _____ 0
Other Coordinates: X: _____ Y: _____ Coordinate System & Datum _____
Name of Public Tract (e.g., park) _____

HISTORY

Construction Year: 1960 approximately year listed or earlier year listed or later
Original Use* commercial From (year): original To (year): -
Current Use* commercial From (year): - To (year): current
Other Use* _____ From (year): _____ To (year): _____
Moves: yes no unknown Dates _____ Original address (if moved) _____
Alterations: yes no unknown Dates 2000 Nature* vener, parapet, stucco, vinyl
Additions: yes no unknown Dates 2000 Nature* west porch, north addition
Architect (last name first): unknown Builder (last name first): unknown
Ownership History (especially original owner, dates, profession, etc.) A&B Ventures, LLC (2005-current)

Is the Resource Affected by a Local Preservation Ordinance? yes no unknown Describe _____

DESCRIPTION

Style* Masonry Vernacular Exterior Plan* rectangular Number of Stories 1
Exterior Fabric(s)* stucco, brick, veneer, vinyl siding
Roof Type(s)* flat Roof Material(s)* built-up
Roof secondary strucs. (dormers etc.)* parapet
Windows (types, materials, etc.)* -

Distinguishing Architectural Features (exterior or interior ornaments) fluted columns

Ancillary Features / Outbuildings (record outbuildings, major landscape features; use continuation sheet if needed.) _____

* Consult *Guide to Historical Structure Forms* for preferred descriptions (coded fields at the Site File).

DHR USE ONLY		OFFICIAL EVALUATION		DHR USE ONLY	
NR List Date ____/____/____	SHPO – Appears to meet criteria for NR listing: <input type="checkbox"/> yes <input type="checkbox"/> no <input type="checkbox"/> insufficient info	Date ____/____/____	Init. _____		
<input type="checkbox"/> Owner Objection	KEEPER – Determined eligible: <input type="checkbox"/> yes <input type="checkbox"/> no	Date ____/____/____			
	NR Criteria for Evaluation: <input type="checkbox"/> a <input type="checkbox"/> b <input type="checkbox"/> c <input type="checkbox"/> d (see <i>National Register Bulletin 15</i> , p. 2)				

DESCRIPTION (continued)

Chimney: No. 0 Material(s) * _____
 Structural System(s) * concrete block
 Foundation: Type(s) * slab Material(s) * poured concrete
 Main Entrance (stylistic details) 1-light, 6-panel wood swing with side panels on west elevation
 Porch Descriptions (types, locations, roof types, etc.) west, open, shed parapet (entry)

Condition (overall resource condition): excellent good fair deteriorated ruinous

Narrative Description of Resource _____

Archaeological Remains _____ Check if Archaeological Form Completed

* Consult *Guide to Historical Structure Forms* for preferred descriptions (coded fields at the Site File).

RESEARCH METHODS (check all that apply)

<input checked="" type="checkbox"/> FMSF record search (sites/surveys)	<input checked="" type="checkbox"/> library research	<input type="checkbox"/> building permits	<input type="checkbox"/> Sanborn maps
<input type="checkbox"/> FL State Archives/photo collection	<input type="checkbox"/> city directory	<input type="checkbox"/> occupant/owner interview	<input type="checkbox"/> plat maps
<input checked="" type="checkbox"/> property appraiser / tax records	<input type="checkbox"/> newspaper files	<input type="checkbox"/> neighbor interview	<input checked="" type="checkbox"/> Public Lands Survey (DEP)
<input checked="" type="checkbox"/> cultural resource survey	<input type="checkbox"/> historic photos	<input type="checkbox"/> interior inspection	<input type="checkbox"/> HABS/HAER record search
<input type="checkbox"/> other methods (describe) _____			

Bibliographic References (give FMSF manuscript # if relevant, use continuation sheet if needed) _____

OPINION OF RESOURCE SIGNIFICANCE

Appears to meet the criteria for National Register listing individually? yes no insufficient information

Appears to meet the criteria for National Register listing as part of a district? yes no insufficient information

Explanation of Evaluation (required, whether significant or not; use separate sheet if needed) This is a typical example of the Masonry

Vernacular style used commercially. Numerous alterations diminish its integrity and research did not reveal any significant historical associations. Therefore, 8PA2751 is not eligible for listing in the NRHP.

Area(s) of Historical Significance (see *National Register Bulletin 15*, p. 8 for categories: e.g. "architecture", "ethnic heritage", "community planning & development", etc.)

Community Planning & Development

DOCUMENTATION

Accessible Documentation Not Filed with the Site File - including field & analysis notes, photos, plans, other important documents that are permanently accessible:

For each separately maintained collection, describe (1) document type(s),* (2) maintaining organization,* (3) file or accession nos., and (4) descriptive information. _____

All notes, maps and photos on file at ACI; P10033

RECORDER INFORMATION

Recorder Name Lumang, Marielle and Elaine Lund

Recorder Contact Information (address / phone / fax / e-mail) 8110 Blaikie Ct, Suite A, Sarasota, Florida 34243; 941-379-6206; 941-379-6216; ACIFlorida@comcast.net

Recorder Affiliation Archaeological Consultants, Inc. (ACI)

Use a *Supplement for Site Forms* or other continuation sheet for descriptions that do not fit in the spaces provided.

Required Attachments

❶ USGS 7.5' MAP WITH STRUCTURE LOCATION PINPOINTED IN RED

❷ LARGE SCALE STREET, PLAT OR PARCEL MAP (available from most property appraiser web sites)

❸ PHOTO OF MAIN FACADE, ARCHIVAL B&W PRINT OR DIGITAL IMAGE FILE

If submitting an image file, it must be included on disk or CD AND in hard copy format (plain paper is acceptable).

Digital image must be at least 1600 x 1200 pixels, 24-bit color, jpeg or tiff.

PHOTOGRAPH



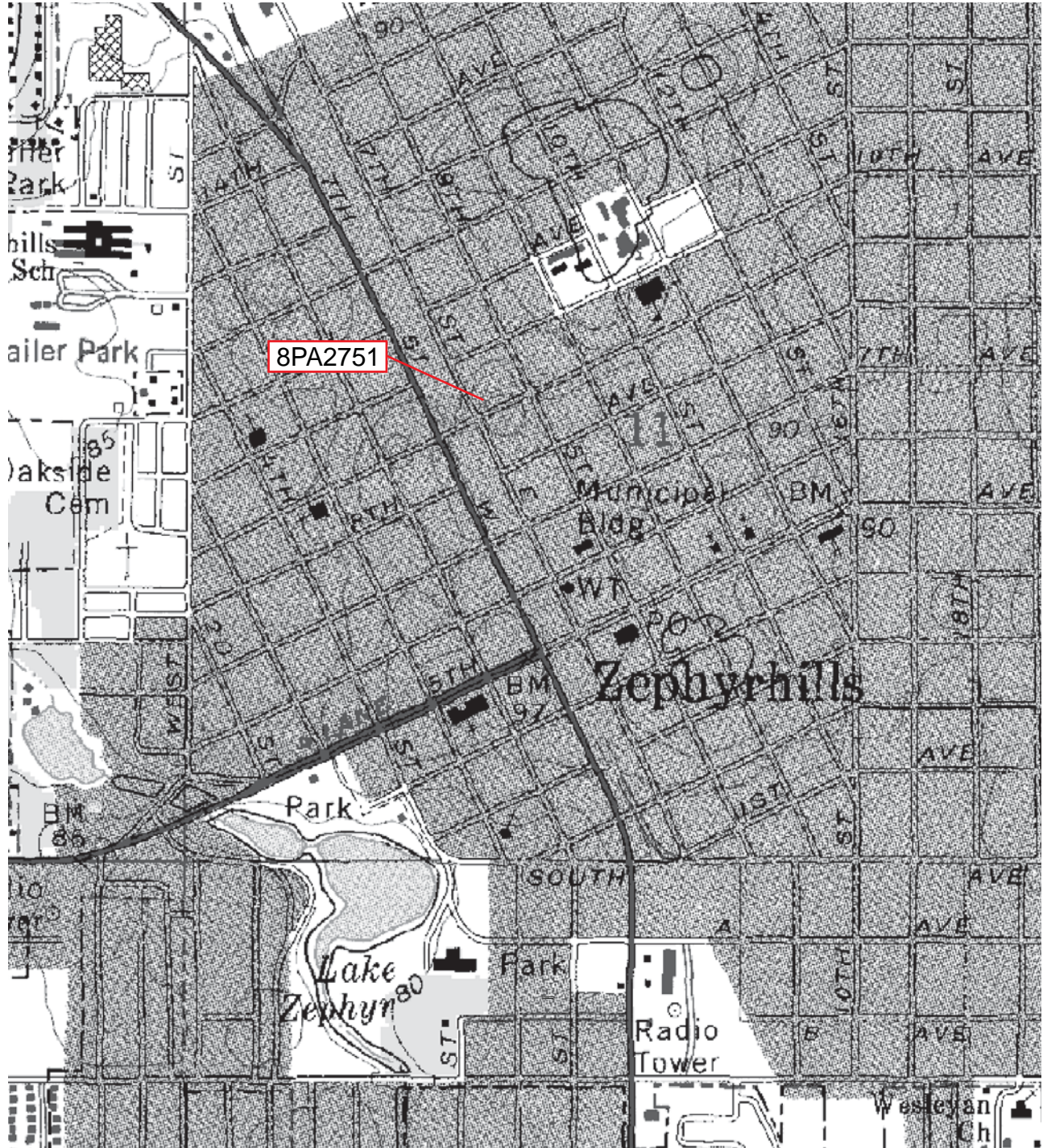
GOOGLE EARTH MAP

Zephyrhills, Florida



GIS USGS MAP

Township 26 South, Range 21 East, Section 11
Zephyrhills 1977



Original
 Update



HISTORICAL STRUCTURE FORM

FLORIDA MASTER SITE FILE

Version 4.0 1/07

Site #8 PA2752
Field Date 06 / 28 / 10
Form Date 07 / 12 / 10
Recorder # 200

Shaded Fields represent the minimum acceptable level of documentation.
Consult the *Guide to Historical Structure Forms* for detailed instructions.

Site Name(s) (address if none) 38303 10th Avenue Multiple Listing (DHR only) _____
Survey Project Name State Road 41 (U.S. 301) from S.R. 39 to south of C.R. 54, Pasco County Survey # (DHR only) _____
National Register Category (please check one) building structure district site object
Ownership: private-profit private-nonprofit private-individual private-nonspecific city county state federal Native American foreign unknown

LOCATION & MAPPING

Address (include N,S,E,W; #; St., Ave., etc.) 38303 10th Avenue (5550 7th Street)
Cross Streets (nearest / between) _____
USGS 7.5' Map Name & Date Zephyrhills 1975, PR 1987 Plat or Other Map _____
City / Town (within 3 miles) Zephyrhills In City Limits? yes no unknown County Pasco
Township 26S Range 21E Section 11 ¼ section: NW SW SE NE Irregular-name: _____
Tax Parcel # 11-26-21-0010-06600-0131 Landgrant _____
Subdivision Name _____ Block _____ Lot _____
UTM: Zone 16 17 Easting 383922 _____ 0 Northing 3124197 _____ 0
Other Coordinates: X: _____ Y: _____ Coordinate System & Datum _____
Name of Public Tract (e.g., park) _____

HISTORY

Construction Year: 1950 approximately year listed or earlier year listed or later
Original Use* residence From (year): original To (year): unknown
Current Use* commercial From (year): unknown To (year): current
Other Use* _____ From (year): _____ To (year): _____
Moves: yes no unknown Dates _____ Original address (if moved) _____
Alterations: yes no unknown Dates 1970 Nature* replacement windows, roof
Additions: yes no unknown Dates 1980 Nature* west porch; north bay window; east addition
Architect (last name first): unknown Builder (last name first): unknown
Ownership History (especially original owner, dates, profession, etc.) Fugate, Cash, Sr. and Joanna Sylvia (2006-current)

Is the Resource Affected by a Local Preservation Ordinance? yes no unknown Describe _____

DESCRIPTION

Style* Frame Vernacular Exterior Plan* irregular Number of Stories 1
Exterior Fabric(s)* weatherboard
Roof Type(s)* gable Roof Material(s)* asphalt shingles
Roof secondary strucs. (dormers etc.)* _____
Windows (types, materials, etc.)* 2/2 SHS, metal, independent and paired

Distinguishing Architectural Features (exterior or interior ornaments) bay window; awnings over windows; gable vents; foundation vents

Ancillary Features / Outbuildings (record outbuildings, major landscape features; use continuation sheet if needed.) _____

* Consult *Guide to Historical Structure Forms* for preferred descriptions (coded fields at the Site File).

DHR USE ONLY		OFFICIAL EVALUATION		DHR USE ONLY	
NR List Date ____/____/____	SHPO – Appears to meet criteria for NR listing: <input type="checkbox"/> yes <input type="checkbox"/> no <input type="checkbox"/> insufficient info	Date ____/____/____	Init. _____		
<input type="checkbox"/> Owner Objection	KEEPER – Determined eligible: <input type="checkbox"/> yes <input type="checkbox"/> no	Date ____/____/____			
	NR Criteria for Evaluation: <input type="checkbox"/> a <input type="checkbox"/> b <input type="checkbox"/> c <input type="checkbox"/> d (see <i>National Register Bulletin 15</i> , p. 2)				

DESCRIPTION (continued)

Chimney: No. 1 Material(s) * masonry, north elevation
 Structural System(s) * wood frame
 Foundation: Type(s) * continuous Material(s) * concrete block
 Main Entrance (stylistic details) 9-light, 2-panel, wood swing
 Porch Descriptions (types, locations, roof types, etc.) west, closed, shed

Condition (overall resource condition): excellent good fair deteriorated ruinous

Narrative Description of Resource _____

Archaeological Remains _____ Check if Archaeological Form Completed

* Consult *Guide to Historical Structure Forms* for preferred descriptions (coded fields at the Site File).

RESEARCH METHODS (check all that apply)

FMSF record search (sites/surveys) library research building permits Sanborn maps
 FL State Archives/photo collection city directory occupant/owner interview plat maps
 property appraiser / tax records newspaper files neighbor interview Public Lands Survey (DEP)
 cultural resource survey historic photos interior inspection HABS/HAER record search
 other methods (describe) _____

Bibliographic References (give FMSF manuscript # if relevant, use continuation sheet if needed) _____

OPINION OF RESOURCE SIGNIFICANCE

Appears to meet the criteria for National Register listing individually? yes no insufficient information

Appears to meet the criteria for National Register listing as part of a district? yes no insufficient information

Explanation of Evaluation (required, whether significant or not; use separate sheet if needed) This is a typical example of the Frame

Vernacular style found throughout Pasco County, and limited research revealed no significant historical associations. Furthermore, numerous alterations have compromised its architectural integrity. Therefore, 8PA2752 does not appear eligible for listing in the NRHP.

Area(s) of Historical Significance (see *National Register Bulletin 15*, p. 8 for categories: e.g. "architecture", "ethnic heritage", "community planning & development", etc.)

Community Planning & Development

DOCUMENTATION

Accessible Documentation Not Filed with the Site File - including field & analysis notes, photos, plans, other important documents that are permanently accessible:

For each separately maintained collection, describe (1) document type(s),* (2) maintaining organization,* (3) file or accession nos., and (4) descriptive information. _____

All notes, maps and photos on file at ACI; P10033

RECORDER INFORMATION

Recorder Name Lumang, Marielle and Elaine Lund

Recorder Contact Information (address / phone / fax / e-mail) 8110 Blaikie Ct, Suite A, Sarasota, Florida 34243; 941-379-6206; 941-379-6216; ACIFlorida@comcast.net

Recorder Affiliation Archaeological Consultants, Inc. (ACI)

Use a *Supplement for Site Forms* or other continuation sheet for descriptions that do not fit in the spaces provided.

Required Attachments

❶ USGS 7.5' MAP WITH STRUCTURE LOCATION PINPOINTED IN RED

❷ LARGE SCALE STREET, PLAT OR PARCEL MAP (available from most property appraiser web sites)

❸ PHOTO OF MAIN FACADE, ARCHIVAL B&W PRINT OR DIGITAL IMAGE FILE

If submitting an image file, it must be included on disk or CD AND in hard copy format (plain paper is acceptable).

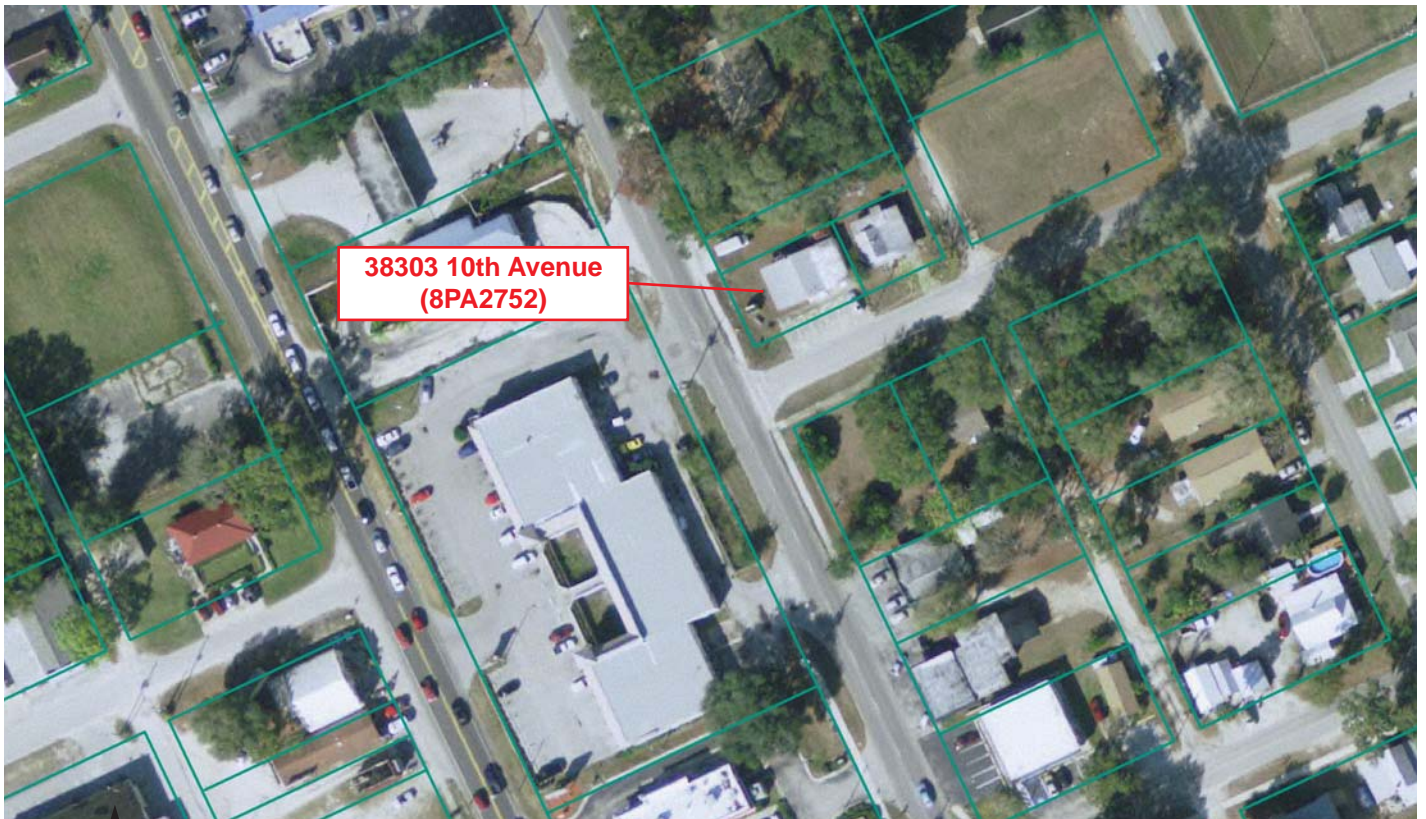
Digital image must be at least 1600 x 1200 pixels, 24-bit color, jpeg or tiff.

PHOTOGRAPH



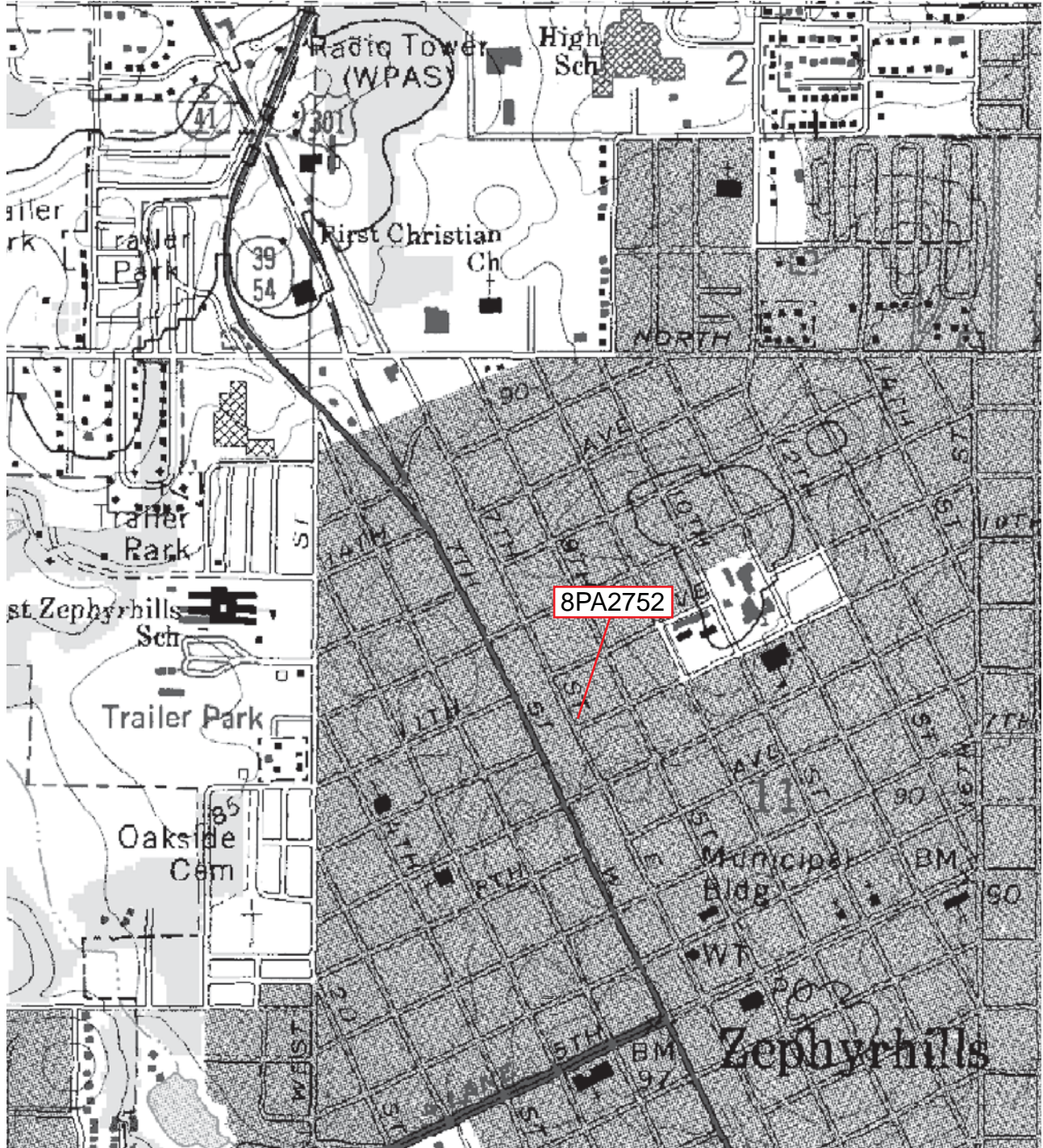
GOOGLE EARTH MAP

Zephyrhills, Florida



GIS USGS MAP

Township 26 South, Range 21 East, Section 11
Zephyrhills 1977



Original
 Update



HISTORICAL STRUCTURE FORM

FLORIDA MASTER SITE FILE

Version 4.0 1/07

Site #8 PA2753
Field Date 06 / 24 / 10
Form Date 07 / 12 / 10
Recorder # 150

Shaded Fields represent the minimum acceptable level of documentation.
Consult the *Guide to Historical Structure Forms* for detailed instructions.

Site Name(s) (address if none) 38201 10th Avenue Multiple Listing (DHR only) _____
Survey Project Name State Road 41 (U.S. 301) from S.R. 39 to south of C.R. 54, Pasco County Survey # (DHR only) _____
National Register Category (please check one) building structure district site object
Ownership: private-profit private-nonprofit private-individual private-nonspecific city county state federal Native American foreign unknown

LOCATION & MAPPING

Address (include N,S,E,W; #; St., Ave., etc.) 38201 10th Avenue
Cross Streets (nearest / between) _____
USGS 7.5' Map Name & Date Zephyrhills 1975, PR 1987 Plat or Other Map _____
City / Town (within 3 miles) Zephyrhills In City Limits? yes no unknown County Pasco
Township 26S Range 21E Section 11 ¼ section: NW SW SE NE Irregular-name: _____
Tax Parcel # 11-26-21-0010-06500-0130 Landgrant _____
Subdivision Name _____ Block _____ Lot _____
UTM: Zone 16 17 Easting 383756 0 Northing 3124122 0
Other Coordinates: X: _____ Y: _____ Coordinate System & Datum _____
Name of Public Tract (e.g., park) _____

HISTORY

Construction Year: 1954 approximately year listed or earlier year listed or later
Original Use* commercial From (year): original To (year): -
Current Use* commercial From (year): - To (year): current
Other Use* _____ From (year): _____ To (year): _____
Moves: yes no unknown Dates _____ Original address (if moved) _____
Alterations: yes no unknown Dates 1970 Nature* replacement windows (jalousie)
Additions: yes no unknown Dates 1970 Nature* west addition; carport addition
Architect (last name first): unknown Builder (last name first): unknown
Ownership History (especially original owner, dates, profession, etc.) Farley, Carolyn and Troup Dena Lee (2008-current)

Is the Resource Affected by a Local Preservation Ordinance? yes no unknown Describe _____

DESCRIPTION

Style* Commercial Exterior Plan* irregular Number of Stories 1
Exterior Fabric(s) * concrete block
Roof Type(s) * gable Roof Material(s) * asphalt shingles
Roof secondary strucs. (dormers etc.) * stepped parapet
Windows (types, materials, etc.) * 1-light fixed, metal, paired; jalousie, metal, ribbon (3)

Distinguishing Architectural Features (exterior or interior ornaments) _____

Ancillary Features / Outbuildings (record outbuildings, major landscape features; use continuation sheet if needed.) _____

* Consult *Guide to Historical Structure Forms* for preferred descriptions (coded fields at the Site File).

DHR USE ONLY		OFFICIAL EVALUATION		DHR USE ONLY	
NR List Date ____/____/____	SHPO – Appears to meet criteria for NR listing: <input type="checkbox"/> yes <input type="checkbox"/> no <input type="checkbox"/> insufficient info	Date ____/____/____	Init. _____		
<input type="checkbox"/> Owner Objection	KEEPER – Determined eligible: <input type="checkbox"/> yes <input type="checkbox"/> no	Date ____/____/____			
	NR Criteria for Evaluation: <input type="checkbox"/> a <input type="checkbox"/> b <input type="checkbox"/> c <input type="checkbox"/> d (see <i>National Register Bulletin 15</i> , p. 2)				

DESCRIPTION (continued)

Chimney: No. 0 Material(s) * _____
 Structural System(s) * concrete block
 Foundation: Type(s) * slab Material(s) * poured concrete
 Main Entrance (stylistic details) 1-light commercial swing door on south elevation
 Porch Descriptions (types, locations, roof types, etc.) _____

Condition (overall resource condition): excellent good fair deteriorated ruinous

Narrative Description of Resource _____

Archaeological Remains _____ Check if Archaeological Form Completed

* Consult *Guide to Historical Structure Forms* for preferred descriptions (coded fields at the Site File).

RESEARCH METHODS (check all that apply)

FMSF record search (sites/surveys) library research building permits Sanborn maps
 FL State Archives/photo collection city directory occupant/owner interview plat maps
 property appraiser / tax records newspaper files neighbor interview Public Lands Survey (DEP)
 cultural resource survey historic photos interior inspection HABS/HAER record search
 other methods (describe) _____

Bibliographic References (give FMSF manuscript # if relevant, use continuation sheet if needed) _____

OPINION OF RESOURCE SIGNIFICANCE

Appears to meet the criteria for National Register listing individually? yes no insufficient information

Appears to meet the criteria for National Register listing as part of a district? yes no insufficient information

Explanation of Evaluation (required, whether significant or not; use separate sheet if needed) This is a typical Commercial style building found throughout Pasco County, and limited research revealed no significant historical associations. Therefore, 8PA2753 does not appear eligible for listing in the NRHP.

Area(s) of Historical Significance (see *National Register Bulletin 15*, p. 8 for categories: e.g. "architecture", "ethnic heritage", "community planning & development", etc.)
Community Planning & Development

DOCUMENTATION

Accessible Documentation Not Filed with the Site File - including field & analysis notes, photos, plans, other important documents that are permanently accessible:
 For each separately maintained collection, describe (1) document type(s),* (2) maintaining organization,* (3) file or accession nos., and (4) descriptive information. _____
All notes, maps and photos on file at ACI; P10033

RECORDER INFORMATION

Recorder Name Lumang, Marielle and Elaine Lund

Recorder Contact Information (address / phone / fax / e-mail) 8110 Blaikie Ct, Suite A, Sarasota, Florida 34243; 941-379-6206; 941-379-6216; ACIFlorida@comcast.net

Recorder Affiliation Archaeological Consultants, Inc. (ACI)

Use a *Supplement for Site Forms* or other continuation sheet for descriptions that do not fit in the spaces provided.

Required Attachments

❶ USGS 7.5' MAP WITH STRUCTURE LOCATION PINPOINTED IN RED

❷ LARGE SCALE STREET, PLAT OR PARCEL MAP (available from most property appraiser web sites)

❸ PHOTO OF MAIN FACADE, ARCHIVAL B&W PRINT OR DIGITAL IMAGE FILE

If submitting an image file, it must be included on disk or CD AND in hard copy format (plain paper is acceptable).

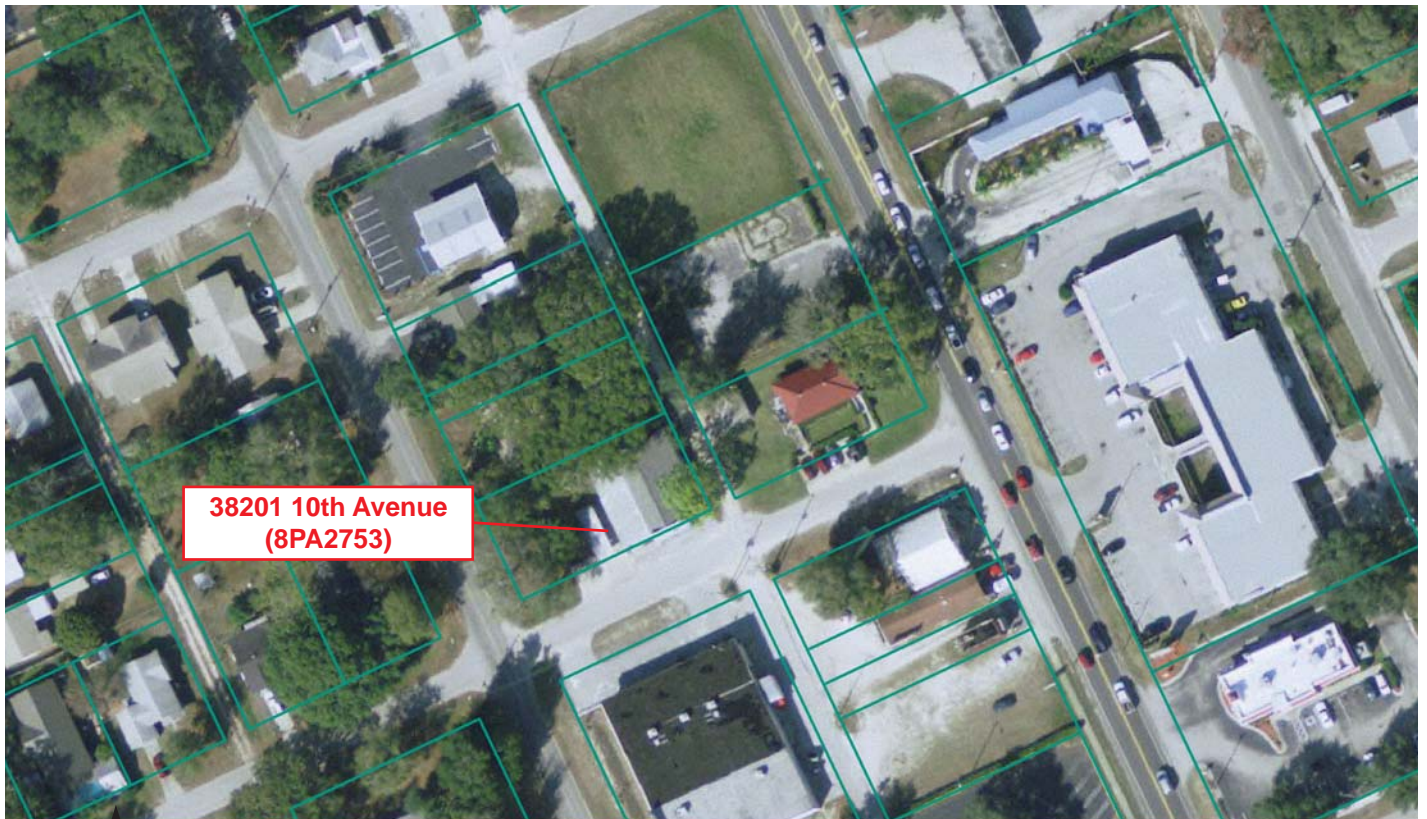
Digital image must be at least 1600 x 1200 pixels, 24-bit color, jpeg or tiff.

PHOTOGRAPH



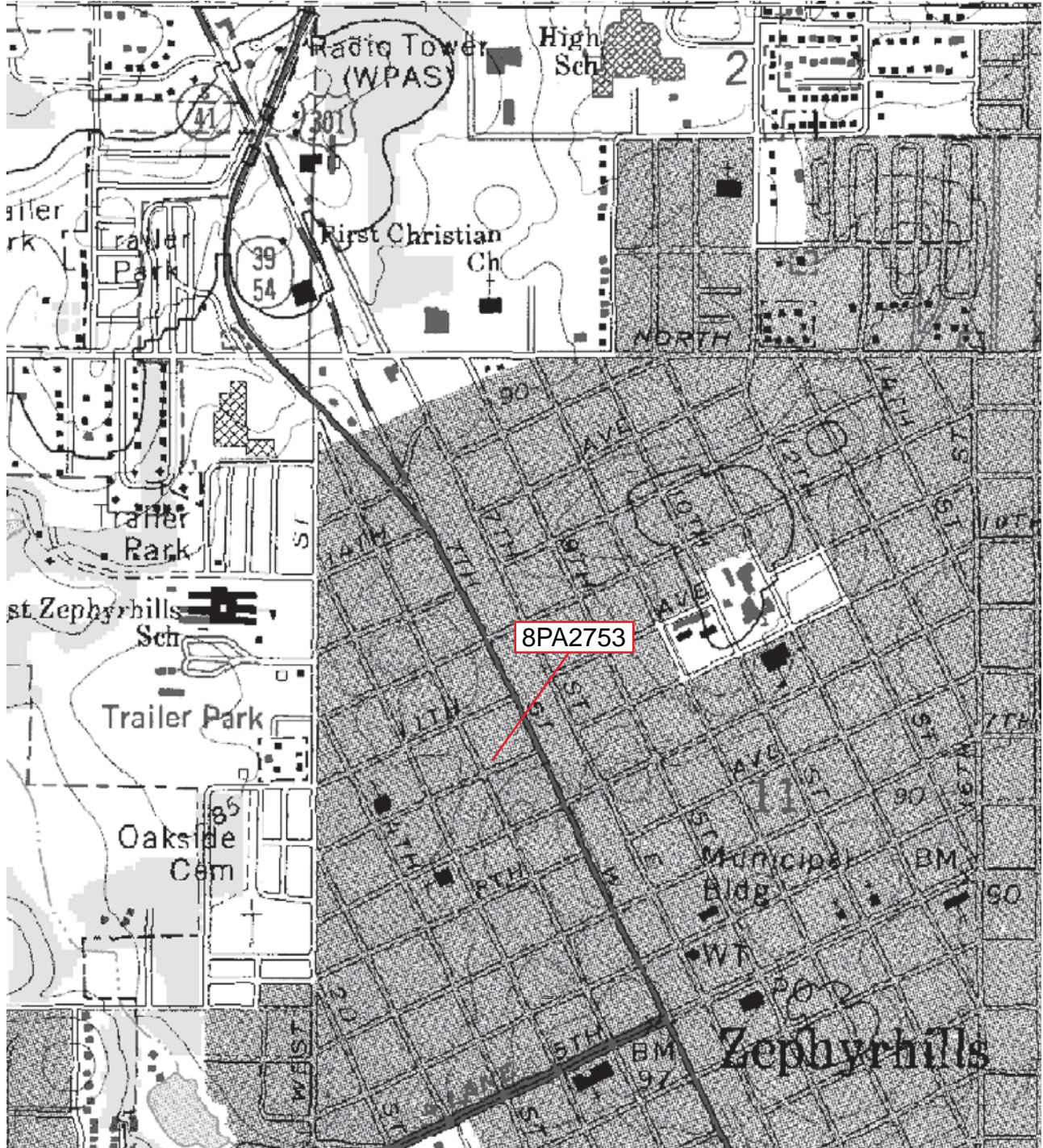
GOOGLE EARTH MAP

Zephyrhills, Florida



GIS USGS MAP

Township 26 South, Range 21 East, Section 11
Zephyrhills 1977



Original
 Update



HISTORICAL STRUCTURE FORM

FLORIDA MASTER SITE FILE

Version 4.0 1/07

Site #8 PA2754
Field Date 06 / 24 / 10
Form Date 07 / 12 / 10
Recorder # 152

Shaded Fields represent the minimum acceptable level of documentation.
Consult the *Guide to Historical Structure Forms* for detailed instructions.

Site Name(s) (address if none) 5523 6th Street Multiple Listing (DHR only) _____
Survey Project Name State Road 41 (U.S. 301) from S.R. 39 to south of C.R. 54, Pasco County Survey # (DHR only) _____
National Register Category (please check one) building structure district site object
Ownership: private-profit private-nonprofit private-individual private-nonspecific city county state federal Native American foreign unknown

LOCATION & MAPPING

Address (include N,S,E,W; #; St., Ave., etc.) 5523 6th Street
Cross Streets (nearest / between) _____
USGS 7.5' Map Name & Date Zephyrhills 1975, PR 1987 Plat or Other Map _____
City / Town (within 3 miles) Zephyrhills In City Limits? yes no unknown County Pasco
Township 26S Range 21E Section 11 ¼ section: NW SW SE NE Irregular-name: _____
Tax Parcel # 11-26-21-0010-06400-0080 Landgrant _____
Subdivision Name _____ Block _____ Lot _____
UTM: Zone 16 17 Easting 383701 _____ 0 Northing 3124111 _____ 0
Other Coordinates: X: _____ Y: _____ Coordinate System & Datum _____
Name of Public Tract (e.g., park) _____

HISTORY

Construction Year: c1955 approximately year listed or earlier year listed or later
Original Use* residence From (year): original To (year): -
Current Use* residence From (year): - To (year): current
Other Use* _____ From (year): _____ To (year): _____
Moves: yes no unknown Dates _____ Original address (if moved) _____
Alterations: yes no unknown Dates _____ Nature* _____
Additions: yes no unknown Dates _____ Nature* _____
Architect (last name first): unknown Builder (last name first): unknown
Ownership History (especially original owner, dates, profession, etc.) Baugus, James (2009-current)

Is the Resource Affected by a Local Preservation Ordinance? yes no unknown Describe _____

DESCRIPTION

Style* Frame Vernacular Exterior Plan* irregular Number of Stories 1
Exterior Fabric(s)* asbestos shingles
Roof Type(s)* gable Roof Material(s)* composition shingles
Roof secondary strucs. (dormers etc.)* _____
Windows (types, materials, etc.)* 2/2 SHS, metal, independent; 1-light fixed flanked by 2/2 SHS, metal, independent

Distinguishing Architectural Features (exterior or interior ornaments) gable vent; door surround; iron railing

Ancillary Features / Outbuildings (record outbuildings, major landscape features; use continuation sheet if needed.) _____

* Consult *Guide to Historical Structure Forms* for preferred descriptions (coded fields at the Site File).

DHR USE ONLY		OFFICIAL EVALUATION		DHR USE ONLY	
NR List Date ____/____/____	SHPO – Appears to meet criteria for NR listing: <input type="checkbox"/> yes <input type="checkbox"/> no <input type="checkbox"/> insufficient info	Date ____/____/____	Init. _____		
<input type="checkbox"/> Owner Objection	KEEPER – Determined eligible: <input type="checkbox"/> yes <input type="checkbox"/> no	Date ____/____/____			
	NR Criteria for Evaluation: <input type="checkbox"/> a <input type="checkbox"/> b <input type="checkbox"/> c <input type="checkbox"/> d (see <i>National Register Bulletin 15</i> , p. 2)				

DESCRIPTION (continued)

Chimney: No. 0 Material(s) * _____
 Structural System(s) * wood frame
 Foundation: Type(s) * pier Material(s) * concrete block with metal sheeting in-fill
 Main Entrance (stylistic details) wood swing door on east elevation
 Porch Descriptions (types, locations, roof types, etc.) _____

Condition (overall resource condition): excellent good fair deteriorated ruinous

Narrative Description of Resource _____

Archaeological Remains _____ Check if Archaeological Form Completed

* Consult *Guide to Historical Structure Forms* for preferred descriptions (coded fields at the Site File).

RESEARCH METHODS (check all that apply)

FMSF record search (sites/surveys) library research building permits Sanborn maps
 FL State Archives/photo collection city directory occupant/owner interview plat maps
 property appraiser / tax records newspaper files neighbor interview Public Lands Survey (DEP)
 cultural resource survey historic photos interior inspection HABS/HAER record search
 other methods (describe) _____

Bibliographic References (give FMSF manuscript # if relevant, use continuation sheet if needed) _____

OPINION OF RESOURCE SIGNIFICANCE

Appears to meet the criteria for National Register listing individually? yes no insufficient information

Appears to meet the criteria for National Register listing as part of a district? yes no insufficient information

Explanation of Evaluation (required, whether significant or not; use separate sheet if needed) This is a typical example of the Frame

Vernacular style found throughout Pasco County, and limited research revealed no significant historical associations. Therefore, 8PA2754 does not appear eligible for listing in the NRHP.

Area(s) of Historical Significance (see *National Register Bulletin 15*, p. 8 for categories: e.g. "architecture", "ethnic heritage", "community planning & development", etc.)
Community Planning & Development

DOCUMENTATION

Accessible Documentation Not Filed with the Site File - including field & analysis notes, photos, plans, other important documents that are permanently accessible:
 For each separately maintained collection, describe (1) document type(s),* (2) maintaining organization,* (3) file or accession nos., and (4) descriptive information. _____

All notes, maps and photos on file at ACI; P10033

RECORDER INFORMATION

Recorder Name Lumang, Marielle and Elaine Lund

Recorder Contact Information (address / phone / fax / e-mail) 8110 Blaikie Ct, Suite A, Sarasota, Florida 34243; 941-379-6206;
 941-379-6216; ACIFlorida@comcast.net

Recorder Affiliation Archaeological Consultants, Inc. (ACI)

Use a *Supplement for Site Forms* or other continuation sheet for descriptions that do not fit in the spaces provided.

Required Attachments

❶ USGS 7.5' MAP WITH STRUCTURE LOCATION PINPOINTED IN RED

❷ LARGE SCALE STREET, PLAT OR PARCEL MAP (available from most property appraiser web sites)

❸ PHOTO OF MAIN FACADE, ARCHIVAL B&W PRINT OR DIGITAL IMAGE FILE

If submitting an image file, it must be included on disk or CD AND in hard copy format (plain paper is acceptable).

Digital image must be at least 1600 x 1200 pixels, 24-bit color, jpeg or tiff.

PHOTOGRAPH



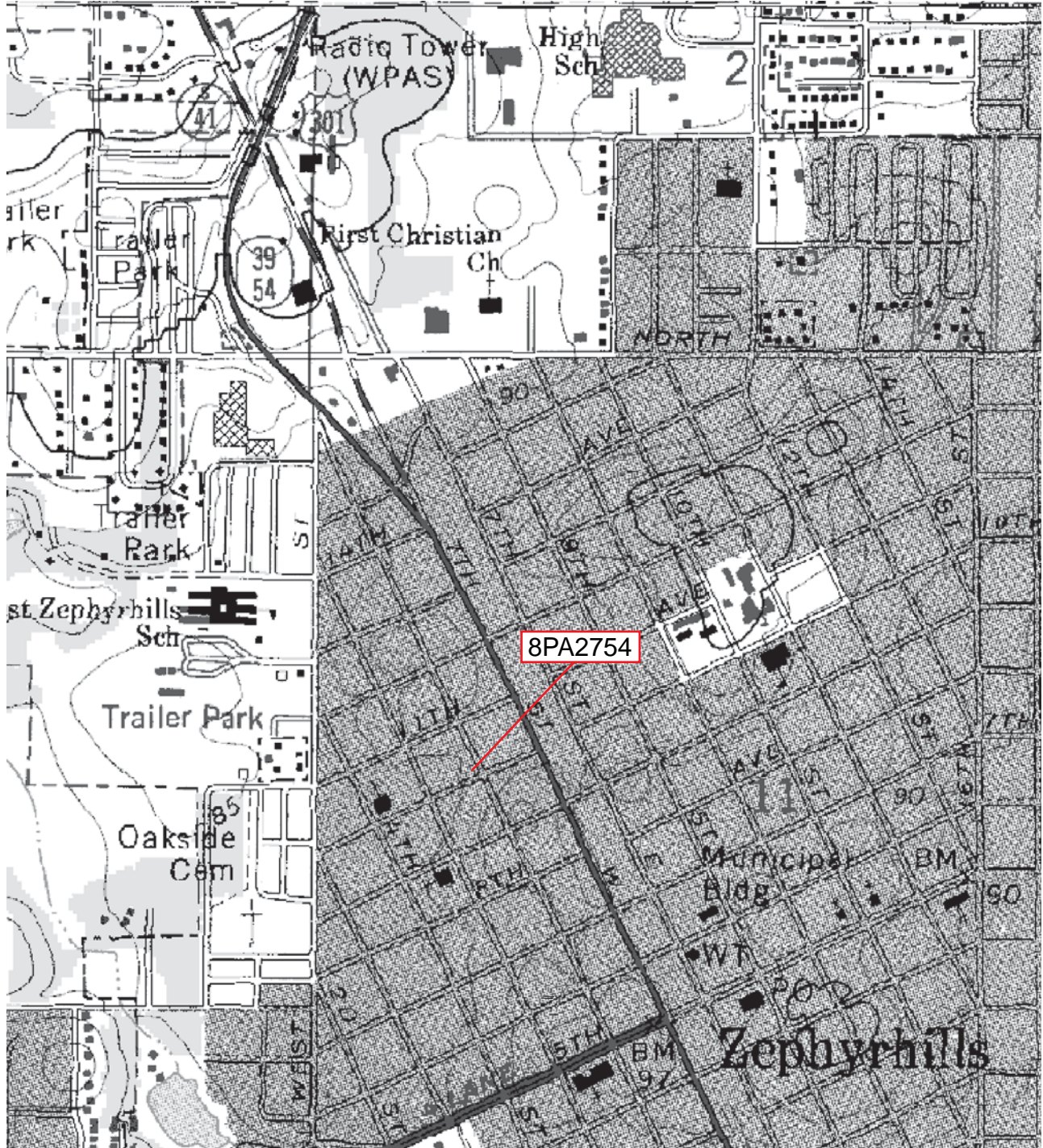
GOOGLE EARTH MAP

Zephyrhills, Florida



GIS USGS MAP

Township 26 South, Range 21 East, Section 11
Zephyrhills 1977



Original
 Update



HISTORICAL STRUCTURE FORM

FLORIDA MASTER SITE FILE

Version 4.0 1/07

Site #8 PA2755
Field Date 06 / 24 / 10
Form Date 07 / 12 / 10
Recorder # 183

Shaded Fields represent the minimum acceptable level of documentation.
Consult the *Guide to Historical Structure Forms* for detailed instructions.

Site Name(s) (address if none) 5510 5th Street Multiple Listing (DHR only) _____
Survey Project Name State Road 41 (U.S. 301) from S.R. 39 to south of C.R. 54, Pasco County Survey # (DHR only) _____
National Register Category (please check one) building structure district site object
Ownership: private-profit private-nonprofit private-individual private-nonspecific city county state federal Native American foreign unknown

LOCATION & MAPPING

Address (include N,S,E,W; #; St., Ave., etc.) 5510 5th Street
Cross Streets (nearest / between) _____
USGS 7.5' Map Name & Date Zephyrhills 1975, PR 1987 Plat or Other Map _____
City / Town (within 3 miles) Zephyrhills In City Limits? yes no unknown County Pasco
Township 26S Range 21E Section 11 ¼ section: NW SW SE NE Irregular-name: _____
Tax Parcel # 11-26-21-0010-06400-0170 Landgrant _____
Subdivision Name _____ Block _____ Lot _____
UTM: Zone 16 17 Easting 383631 _____ 0 Northing 3124100 _____ 0
Other Coordinates: X: _____ Y: _____ Coordinate System & Datum _____
Name of Public Tract (e.g., park) _____

HISTORY

Construction Year: c1955 approximately year listed or earlier year listed or later
Original Use* residence From (year): original To (year): -
Current Use* residence From (year): - To (year): current
Other Use* _____ From (year): _____ To (year): _____
Moves: yes no unknown Dates _____ Original address (if moved) _____
Alterations: yes no unknown Dates 2000 Nature* replaced roof; replaced windows; replaced door
Additions: yes no unknown Dates _____ Nature* _____
Architect (last name first): unknown Builder (last name first): unknown
Ownership History (especially original owner, dates, profession, etc.) Jones, Ronald (2004-current)

Is the Resource Affected by a Local Preservation Ordinance? yes no unknown Describe _____

DESCRIPTION

Style* Masonry Vernacular Exterior Plan* rectangular Number of Stories 1
Exterior Fabric(s)* concrete block; stucco
Roof Type(s)* gable Roof Material(s)* composition shingles
Roof secondary strucs. (dormers etc.)* _____
Windows (types, materials, etc.)* 1/1 SHS (6/6 SDL), vinyl, paired
Distinguishing Architectural Features (exterior or interior ornaments) decorative stucco
Ancillary Features / Outbuildings (record outbuildings, major landscape features; use continuation sheet if needed.) utility building (historic) to east

* Consult *Guide to Historical Structure Forms* for preferred descriptions (coded fields at the Site File).

DHR USE ONLY		OFFICIAL EVALUATION		DHR USE ONLY	
NR List Date ____/____/____	SHPO – Appears to meet criteria for NR listing: <input type="checkbox"/> yes <input type="checkbox"/> no <input type="checkbox"/> insufficient info	Date ____/____/____	Init. _____		
<input type="checkbox"/> Owner Objection	KEEPER – Determined eligible: <input type="checkbox"/> yes <input type="checkbox"/> no	Date ____/____/____			
	NR Criteria for Evaluation: <input type="checkbox"/> a <input type="checkbox"/> b <input type="checkbox"/> c <input type="checkbox"/> d (see <i>National Register Bulletin 15</i> , p. 2)				

DESCRIPTION (continued)

Chimney: No. 0 Material(s) * _____Structural System(s) * concrete blockFoundation: Type(s) * slab Material(s) * poured concreteMain Entrance (stylistic details) wood swing on east with storm door

Porch Descriptions (types, locations, roof types, etc.) _____

Condition (overall resource condition): excellent good fair deteriorated ruinous

Narrative Description of Resource _____

Archaeological Remains _____ Check if Archaeological Form Completed* Consult *Guide to Historical Structure Forms* for preferred descriptions (coded fields at the Site File).

RESEARCH METHODS (check all that apply)

- | | | | |
|--|--|---|---|
| <input checked="" type="checkbox"/> FMSF record search (sites/surveys) | <input checked="" type="checkbox"/> library research | <input type="checkbox"/> building permits | <input type="checkbox"/> Sanborn maps |
| <input type="checkbox"/> FL State Archives/photo collection | <input type="checkbox"/> city directory | <input type="checkbox"/> occupant/owner interview | <input type="checkbox"/> plat maps |
| <input checked="" type="checkbox"/> property appraiser / tax records | <input type="checkbox"/> newspaper files | <input type="checkbox"/> neighbor interview | <input checked="" type="checkbox"/> Public Lands Survey (DEP) |
| <input checked="" type="checkbox"/> cultural resource survey | <input type="checkbox"/> historic photos | <input type="checkbox"/> interior inspection | <input type="checkbox"/> HABS/HAER record search |
| <input type="checkbox"/> other methods (describe) _____ | | | |

Bibliographic References (give FMSF manuscript # if relevant, use continuation sheet if needed) _____

OPINION OF RESOURCE SIGNIFICANCE

Appears to meet the criteria for National Register listing individually? yes no insufficient informationAppears to meet the criteria for National Register listing as part of a district? yes no insufficient informationExplanation of Evaluation (required, whether significant or not; use separate sheet if needed) This is a typical example of the MasonryVernacular style found throughout Pasco County, and limited research revealed no significant historical associations. Therefore, 8PA2755 does not appear eligible for listing in the NRHP.Area(s) of Historical Significance (see *National Register Bulletin 15*, p. 8 for categories: e.g. "architecture", "ethnic heritage", "community planning & development", etc.)Community Planning & Development

DOCUMENTATION

Accessible Documentation Not Filed with the Site File - including field & analysis notes, photos, plans, other important documents that are permanently accessible:

For each separately maintained collection, describe (1) document type(s),* (2) maintaining organization,* (3) file or accession nos., and (4) descriptive information. _____

All notes, maps and photos on file at ACI; P10033

RECORDER INFORMATION

Recorder Name Lumang, Marielle and Elaine LundRecorder Contact Information (address / phone / fax / e-mail) 8110 Blaikie Ct, Suite A, Sarasota, Florida 34243; 941-379-6206; 941-379-6216; ACIFlorida@comcast.netRecorder Affiliation Archaeological Consultants, Inc. (ACI)Use a *Supplement for Site Forms* or other continuation sheet for descriptions that do not fit in the spaces provided.

Required Attachments

① USGS 7.5' MAP WITH STRUCTURE LOCATION PINPOINTED IN RED

② LARGE SCALE STREET, PLAT OR PARCEL MAP (available from most property appraiser web sites)

③ PHOTO OF MAIN FACADE, ARCHIVAL B&W PRINT OR DIGITAL IMAGE FILE

If submitting an image file, it must be included on disk or CD AND in hard copy format (plain paper is acceptable).

Digital image must be at least 1600 x 1200 pixels, 24-bit color, jpeg or tiff.

PHOTOGRAPH



GOOGLE EARTH MAP

Zephyrhills, Florida

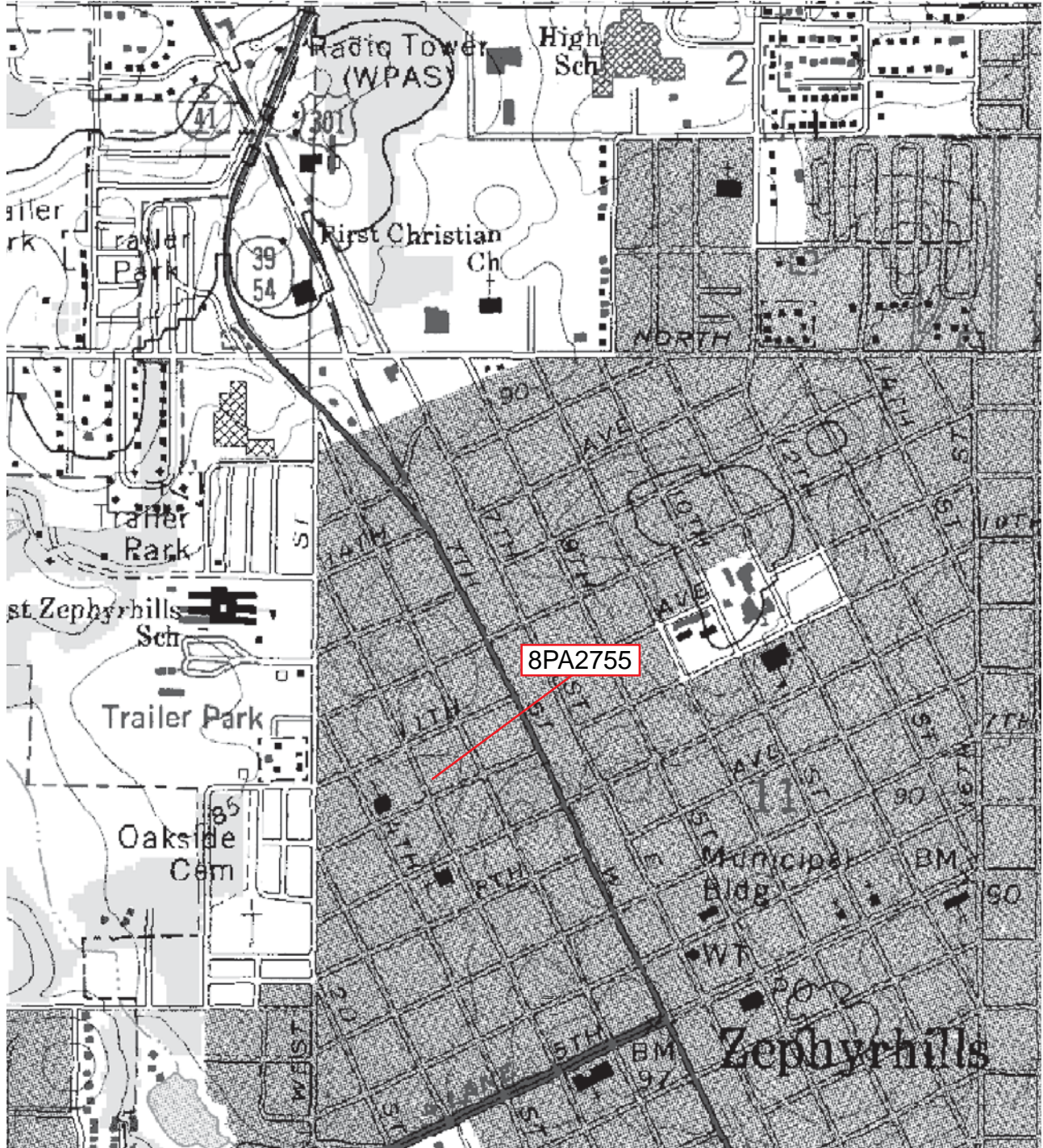


0

60 meters

GIS USGS MAP

Township 26 South, Range 21 East, Section 11
Zephyrhills 1977



Original
 Update



HISTORICAL STRUCTURE FORM

FLORIDA MASTER SITE FILE

Version 4.0 1/07

Site #8 PA2756
Field Date 06 / 24 / 10
Form Date 07 / 12 / 10
Recorder # 156

Shaded Fields represent the minimum acceptable level of documentation.
Consult the *Guide to Historical Structure Forms* for detailed instructions.

Site Name(s) (address if none) 5536 6th Street Multiple Listing (DHR only) _____
Survey Project Name State Road 41 (U.S. 301) from S.R. 39 to south of C.R. 54, Pasco County Survey # (DHR only) _____
National Register Category (please check one) building structure district site object
Ownership: private-profit private-nonprofit private-individual private-nonspecific city county state federal Native American foreign unknown

LOCATION & MAPPING

Address (include N,S,E,W; #; St., Ave., etc.) 5536 6th Street
Cross Streets (nearest / between) _____
USGS 7.5' Map Name & Date Zephyrhills 1975, PR 1987 Plat or Other Map _____
City / Town (within 3 miles) Zephyrhills In City Limits? yes no unknown County Pasco
Township 26S Range 21E Section 11 ¼ section: NW SW SE NE Irregular-name: _____
Tax Parcel # 11-26-21-0010-06500-0190 Landgrant _____
Subdivision Name _____ Block _____ Lot _____
UTM: Zone 16 17 Easting 383738 ___ 0 Northing 3124172 ___ 0
Other Coordinates: X: _____ Y: _____ Coordinate System & Datum _____
Name of Public Tract (e.g., park) _____

HISTORY

Construction Year: c1955 approximately year listed or earlier year listed or later
Original Use* residence From (year): original To (year): unknown
Current Use* commercial From (year): unknown To (year): current
Other Use* _____ From (year): _____ To (year): _____
Moves: yes no unknown Dates _____ Original address (if moved) _____
Alterations: yes no unknown Dates 2000 Nature* stucco; replaced windows; enclosed carport
Additions: yes no unknown Dates _____ Nature* _____
Architect (last name first): unknown Builder (last name first): unknown
Ownership History (especially original owner, dates, profession, etc.) Morrow, Joseph and Susan (1996-current)

Is the Resource Affected by a Local Preservation Ordinance? yes no unknown Describe _____

DESCRIPTION

Style* Masonry Vernacular Exterior Plan* irregular Number of Stories 1
Exterior Fabric(s)* stucco
Roof Type(s)* gable Roof Material(s)* asphalt shingles
Roof secondary strucs. (dormers etc.)* _____
Windows (types, materials, etc.)* 1/1 SHS (6/6 SDL), vinyl, paired

Distinguishing Architectural Features (exterior or interior ornaments) stucco quoins, door surrounds; vinyl siding in gable; window surrounds

Ancillary Features / Outbuildings (record outbuildings, major landscape features; use continuation sheet if needed.) _____

* Consult *Guide to Historical Structure Forms* for preferred descriptions (coded fields at the Site File).

DHR USE ONLY		OFFICIAL EVALUATION		DHR USE ONLY	
NR List Date ____/____/____	SHPO – Appears to meet criteria for NR listing: <input type="checkbox"/> yes <input type="checkbox"/> no <input type="checkbox"/> insufficient info	Date ____/____/____	Keeper – Determined eligible: <input type="checkbox"/> yes <input type="checkbox"/> no	Date ____/____/____	Init. _____
<input type="checkbox"/> Owner Objection	NR Criteria for Evaluation: <input type="checkbox"/> a <input type="checkbox"/> b <input type="checkbox"/> c <input type="checkbox"/> d (see <i>National Register Bulletin</i> 15, p. 2)				

DESCRIPTION (continued)

Chimney: No. 0 Material(s) * _____
 Structural System(s) * concrete block
 Foundation: Type(s) * slab Material(s) * poured concrete
 Main Entrance (stylistic details) 1-light commercial swing door on west elevation
 Porch Descriptions (types, locations, roof types, etc.) _____

Condition (overall resource condition): excellent good fair deteriorated ruinous

Narrative Description of Resource _____

Archaeological Remains _____ Check if Archaeological Form Completed

* Consult *Guide to Historical Structure Forms* for preferred descriptions (coded fields at the Site File).

RESEARCH METHODS (check all that apply)

FMSF record search (sites/surveys) library research building permits Sanborn maps
 FL State Archives/photo collection city directory occupant/owner interview plat maps
 property appraiser / tax records newspaper files neighbor interview Public Lands Survey (DEP)
 cultural resource survey historic photos interior inspection HABS/HAER record search
 other methods (describe) _____

Bibliographic References (give FMSF manuscript # if relevant, use continuation sheet if needed) _____

OPINION OF RESOURCE SIGNIFICANCE

Appears to meet the criteria for National Register listing individually? yes no insufficient information

Appears to meet the criteria for National Register listing as part of a district? yes no insufficient information

Explanation of Evaluation (required, whether significant or not; use separate sheet if needed) This is a typical example of the Masonry

Vernacular style found throughout Pasco County. Furthermore, limited research revealed no significant historical associations. Therefore, 8PA2756 does not appear eligible for listing in the NRHP.

Area(s) of Historical Significance (see *National Register Bulletin 15*, p. 8 for categories: e.g. "architecture", "ethnic heritage", "community planning & development", etc.)

Community Planning & Development

DOCUMENTATION

Accessible Documentation Not Filed with the Site File - including field & analysis notes, photos, plans, other important documents that are permanently accessible:
 For each separately maintained collection, describe (1) document type(s),* (2) maintaining organization,* (3) file or accession nos., and (4) descriptive information. _____

All notes, maps and photos on file at ACI; P10033

RECORDER INFORMATION

Recorder Name Lumang, Marielle and Elaine Lund

Recorder Contact Information (address / phone / fax / e-mail) 8110 Blaikie Ct, Suite A, Sarasota, Florida 34243; 941-379-6206;
 941-379-6216; ACIFlorida@comcast.net

Recorder Affiliation Archaeological Consultants, Inc. (ACI)

Use a *Supplement for Site Forms* or other continuation sheet for descriptions that do not fit in the spaces provided.

Required Attachments

① USGS 7.5' MAP WITH STRUCTURE LOCATION PINPOINTED IN RED

② LARGE SCALE STREET, PLAT OR PARCEL MAP (available from most property appraiser web sites)

③ PHOTO OF MAIN FACADE, ARCHIVAL B&W PRINT OR DIGITAL IMAGE FILE

If submitting an image file, it must be included on disk or CD AND in hard copy format (plain paper is acceptable).

Digital image must be at least 1600 x 1200 pixels, 24-bit color, jpeg or tiff.

PHOTOGRAPH



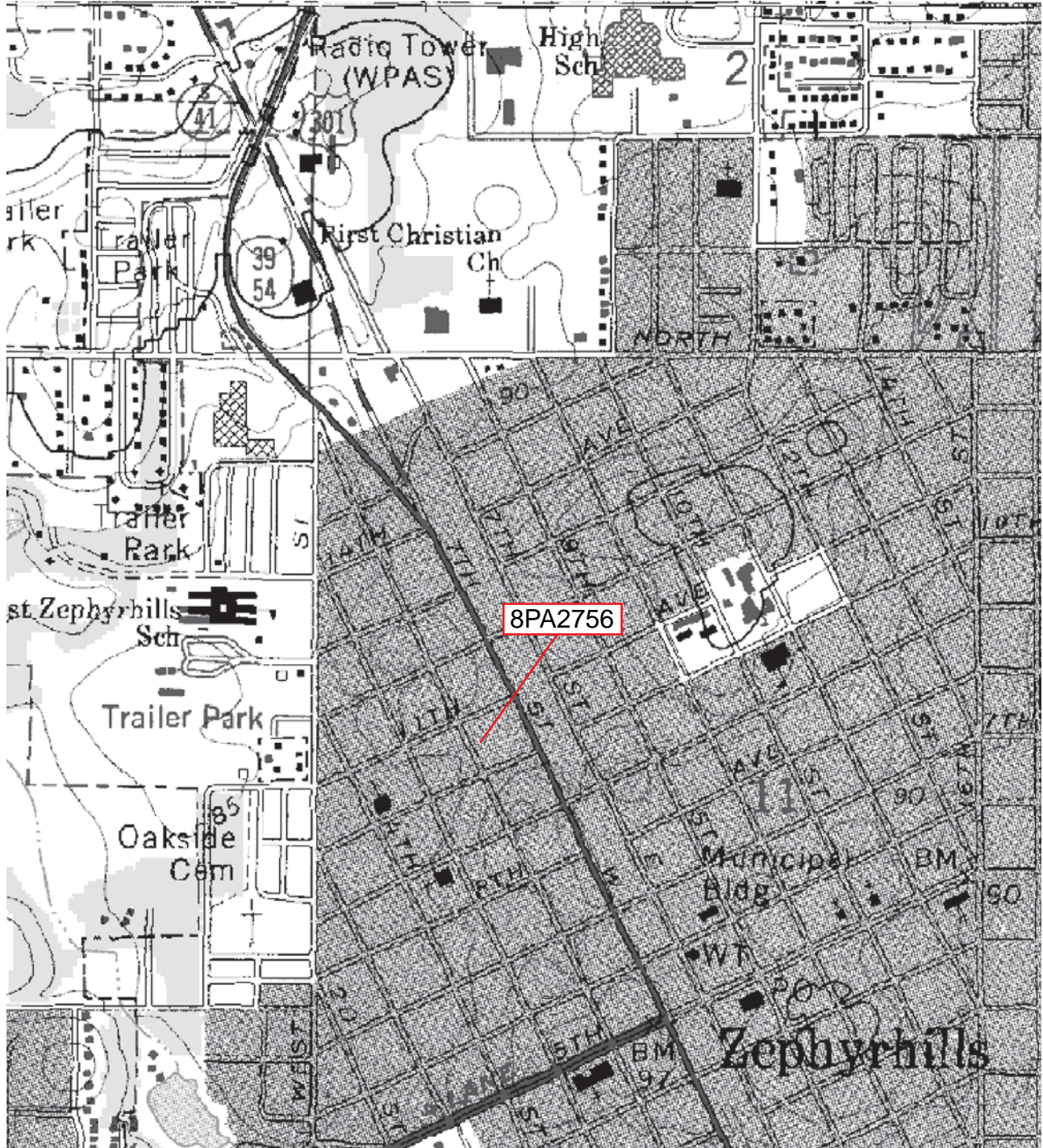
GOOGLE EARTH MAP

Zephyrhills, Florida



GIS USGS MAP

Township 26 South, Range 21 East, Section 11
Zephyrhills 1977



Original
 Update



HISTORICAL STRUCTURE FORM

FLORIDA MASTER SITE FILE

Version 4.0 1/07

Site #8 PA2757
Field Date 06 / 24 / 10
Form Date 07 / 12 / 10
Recorder # 155

Shaded Fields represent the minimum acceptable level of documentation.
Consult the *Guide to Historical Structure Forms* for detailed instructions.

Site Name(s) (address if none) 5531 6th Street Multiple Listing (DHR only) _____
Survey Project Name State Road 41 (U.S. 301) from S.R. 39 to south of C.R. 54, Pasco County Survey # (DHR only) _____
National Register Category (please check one) building structure district site object
Ownership: private-profit private-nonprofit private-individual private-nonspecific city county state federal Native American foreign unknown

LOCATION & MAPPING

Address (include N,S,E,W; #; St., Ave., etc.) 5531 6th Street
Cross Streets (nearest / between) _____
USGS 7.5' Map Name & Date Zephyrhills 1975, PR 1987 Plat or Other Map _____
City / Town (within 3 miles) Zephyrhills In City Limits? yes no unknown County Pasco
Township 26S Range 21E Section 11 ¼ section: NW SW SE NE Irregular-name: _____
Tax Parcel # 11-26-21-0010-06400-0080 Landgrant _____
Subdivision Name _____ Block _____ Lot _____
UTM: Zone 16 17 Easting 383691 0 Northing 3124137 0
Other Coordinates: X: _____ Y: _____ Coordinate System & Datum _____
Name of Public Tract (e.g., park) _____

HISTORY

Construction Year: 1956 approximately year listed or earlier year listed or later
Original Use* residence From (year): original To (year): -
Current Use* residence From (year): - To (year): current
Other Use* _____ From (year): _____ To (year): _____
Moves: yes no unknown Dates _____ Original address (if moved) _____
Alterations: yes no unknown Dates 1970;1990 Nature* enclosed carport; replaced windows; replaced roof
Additions: yes no unknown Dates 1990 Nature* west addition
Architect (last name first): unknown Builder (last name first): unknown
Ownership History (especially original owner, dates, profession, etc.) Pitts, Lisa (2006-current)

Is the Resource Affected by a Local Preservation Ordinance? yes no unknown Describe _____

DESCRIPTION

Style* Masonry Vernacular Exterior Plan* irregular Number of Stories 1
Exterior Fabric(s) * concrete block; plywood sheeting
Roof Type(s) * gable Roof Material(s) * composition shingles
Roof secondary strucs. (dormers etc.) * _____
Windows (types, materials, etc.) * 2/2 SHS, metal, independent and paired

Distinguishing Architectural Features (exterior or interior ornaments) scroll carport posts; projecting window sills

Ancillary Features / Outbuildings (record outbuildings, major landscape features; use continuation sheet if needed.) _____

* Consult *Guide to Historical Structure Forms* for preferred descriptions (coded fields at the Site File).

DHR USE ONLY		OFFICIAL EVALUATION		DHR USE ONLY	
NR List Date ____/____/____	SHPO – Appears to meet criteria for NR listing: <input type="checkbox"/> yes <input type="checkbox"/> no <input type="checkbox"/> insufficient info	Date ____/____/____	Init. _____		
<input type="checkbox"/> Owner Objection	KEEPER – Determined eligible: <input type="checkbox"/> yes <input type="checkbox"/> no	Date ____/____/____			
	NR Criteria for Evaluation: <input type="checkbox"/> a <input type="checkbox"/> b <input type="checkbox"/> c <input type="checkbox"/> d (see <i>National Register Bulletin 15</i> , p. 2)				

DESCRIPTION (continued)

Chimney: No. 0 Material(s) * _____
 Structural System(s) * concrete block
 Foundation: Type(s) * slab Material(s) * poured concrete
 Main Entrance (stylistic details) jalousie wood swing door on east elevation
 Porch Descriptions (types, locations, roof types, etc.) _____

Condition (overall resource condition): excellent good fair deteriorated ruinous

Narrative Description of Resource _____

Archaeological Remains _____ Check if Archaeological Form Completed

* Consult *Guide to Historical Structure Forms* for preferred descriptions (coded fields at the Site File).

RESEARCH METHODS (check all that apply)

FMSF record search (sites/surveys) library research building permits Sanborn maps
 FL State Archives/photo collection city directory occupant/owner interview plat maps
 property appraiser / tax records newspaper files neighbor interview Public Lands Survey (DEP)
 cultural resource survey historic photos interior inspection HABS/HAER record search
 other methods (describe) _____

Bibliographic References (give FMSF manuscript # if relevant, use continuation sheet if needed) _____

OPINION OF RESOURCE SIGNIFICANCE

Appears to meet the criteria for National Register listing individually? yes no insufficient information

Appears to meet the criteria for National Register listing as part of a district? yes no insufficient information

Explanation of Evaluation (required, whether significant or not; use separate sheet if needed) This is a typical example of the Masonry

Vernacular style found throughout Pasco County, and limited research revealed no significant historical associations. Furthermore, numerous alterations have compromised its architectural integrity. Therefore, 8PA2757 does not appear eligible for listing in the NRHP.

Area(s) of Historical Significance (see *National Register Bulletin 15*, p. 8 for categories: e.g. "architecture", "ethnic heritage", "community planning & development", etc.)

Community Planning & Development

DOCUMENTATION

Accessible Documentation Not Filed with the Site File - including field & analysis notes, photos, plans, other important documents that are permanently accessible:

For each separately maintained collection, describe (1) document type(s),* (2) maintaining organization,* (3) file or accession nos., and (4) descriptive information. _____

All notes, maps and photos on file at ACI; P10033

RECORDER INFORMATION

Recorder Name Lumang, Marielle and Elaine Lund

Recorder Contact Information (address / phone / fax / e-mail) 8110 Blaikie Ct, Suite A, Sarasota, Florida 34243; 941-379-6206; 941-379-6216; ACIFlorida@comcast.net

Recorder Affiliation Archaeological Consultants, Inc. (ACI)

Use a *Supplement for Site Forms* or other continuation sheet for descriptions that do not fit in the spaces provided.

Required Attachments

❶ USGS 7.5' MAP WITH STRUCTURE LOCATION PINPOINTED IN RED

❷ LARGE SCALE STREET, PLAT OR PARCEL MAP (available from most property appraiser web sites)

❸ PHOTO OF MAIN FACADE, ARCHIVAL B&W PRINT OR DIGITAL IMAGE FILE

If submitting an image file, it must be included on disk or CD AND in hard copy format (plain paper is acceptable).

Digital image must be at least 1600 x 1200 pixels, 24-bit color, jpeg or tiff.

PHOTOGRAPH



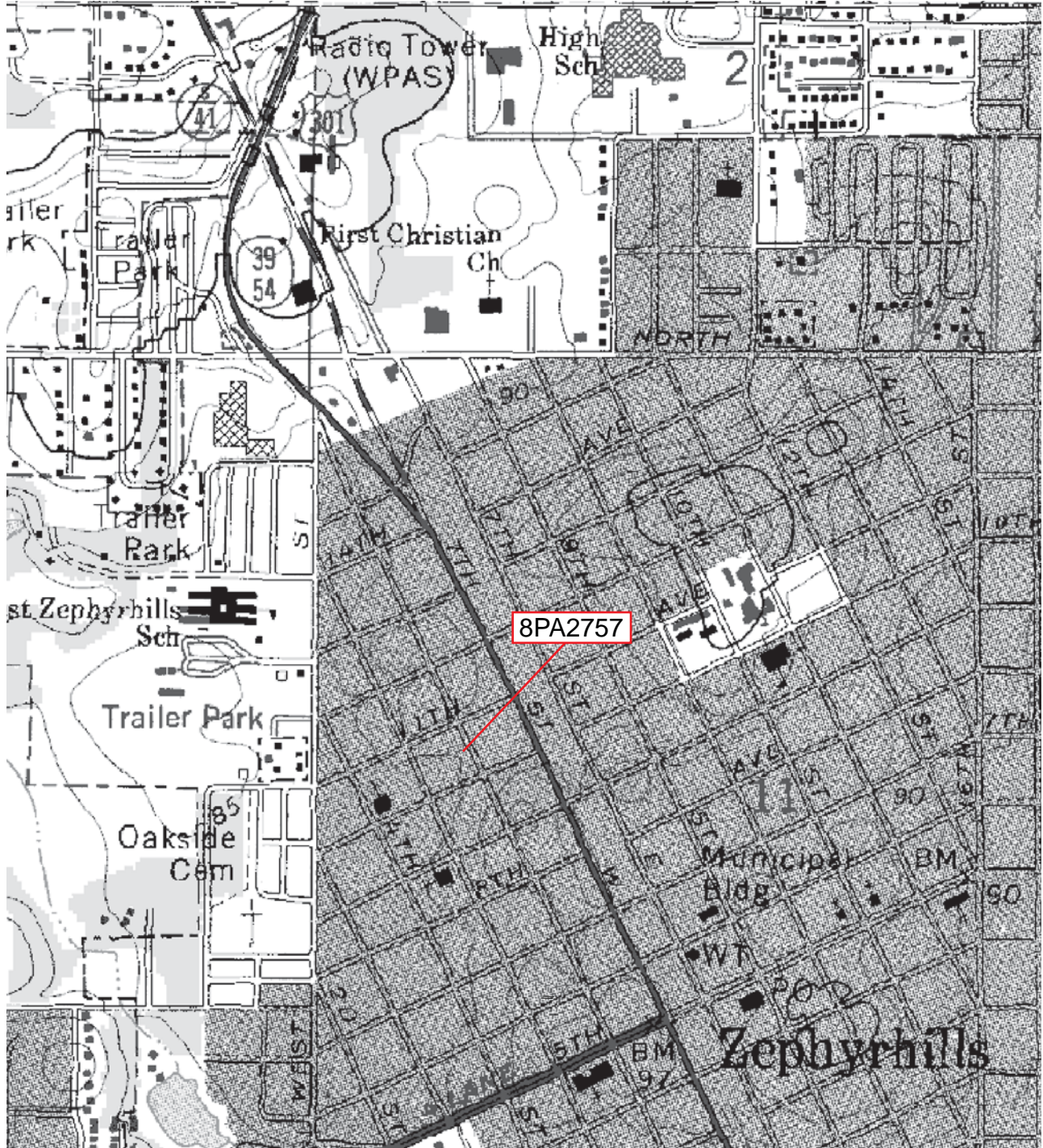
GOOGLE EARTH MAP

Zephyrhills, Florida



GIS USGS MAP

Township 26 South, Range 21 East, Section 11
Zephyrhills 1977



Original
 Update



HISTORICAL STRUCTURE FORM

FLORIDA MASTER SITE FILE

Version 4.0 1/07

Site #8 PA2758
Field Date 06 / 24 / 10
Form Date 07 / 12 / 10
Recorder # 154

Shaded Fields represent the minimum acceptable level of documentation.
Consult the *Guide to Historical Structure Forms* for detailed instructions.

Site Name(s) (address if none) 5514 5th Street Multiple Listing (DHR only) _____
Survey Project Name State Road 41 (U.S. 301) from S.R. 39 to south of C.R. 54, Pasco County Survey # (DHR only) _____
National Register Category (please check one) building structure district site object
Ownership: private-profit private-nonprofit private-individual private-nonspecific city county state federal Native American foreign unknown

LOCATION & MAPPING

Address (include N,S,E,W; #; St., Ave., etc.) 5514 5th Street
Cross Streets (nearest / between) _____
USGS 7.5' Map Name & Date Zephyrhills 1975, PR 1987 Plat or Other Map _____
City / Town (within 3 miles) Zephyrhills In City Limits? yes no unknown County Pasco
Township 26S Range 21E Section 11 ¼ section: NW SW SE NE Irregular-name: _____
Tax Parcel # 11-26-21-0010-06400-0190 Landgrant _____
Subdivision Name _____ Block _____ Lot _____
UTM: Zone 16 17 Easting 383629 ___ 0 Northing 3124116 ___ 0
Other Coordinates: X: _____ Y: _____ Coordinate System & Datum _____
Name of Public Tract (e.g., park) _____

HISTORY

Construction Year: 1955 approximately year listed or earlier year listed or later
Original Use* residence From (year): original To (year): -
Current Use* residence From (year): - To (year): current
Other Use* _____ From (year): _____ To (year): _____
Moves: yes no unknown Dates _____ Original address (if moved) _____
Alterations: yes no unknown Dates _____ Nature* _____
Additions: yes no unknown Dates _____ Nature* _____
Architect (last name first): unknown Builder (last name first): unknown
Ownership History (especially original owner, dates, profession, etc.) Fick, Richard (1984-current)

Is the Resource Affected by a Local Preservation Ordinance? yes no unknown Describe _____

DESCRIPTION

Style* Masonry Vernacular Exterior Plan* rectangular Number of Stories 1
Exterior Fabric(s)* concrete block
Roof Type(s)* flat Roof Material(s)* built-up
Roof secondary strucs. (dormers etc.)* _____
Windows (types, materials, etc.)* jalousie, metal, independent and paired

Distinguishing Architectural Features (exterior or interior ornaments) awnings over windows, projecting window sills, canopy over door

Ancillary Features / Outbuildings (record outbuildings, major landscape features; use continuation sheet if needed.) _____

* Consult *Guide to Historical Structure Forms* for preferred descriptions (coded fields at the Site File).

DHR USE ONLY		OFFICIAL EVALUATION	DHR USE ONLY	
NR List Date ____/____/____	SHPO – Appears to meet criteria for NR listing: <input type="checkbox"/> yes <input type="checkbox"/> no <input type="checkbox"/> insufficient info KEEPER – Determined eligible: <input type="checkbox"/> yes <input type="checkbox"/> no NR Criteria for Evaluation: <input type="checkbox"/> a <input type="checkbox"/> b <input type="checkbox"/> c <input type="checkbox"/> d (see <i>National Register Bulletin</i> 15, p. 2)	Date ____/____/____	Init. _____	
<input type="checkbox"/> Owner Objection		Date ____/____/____		

DESCRIPTION (continued)

Chimney: No. 0 Material(s) * _____
 Structural System(s) * concrete block
 Foundation: Type(s) * slab Material(s) * poured concrete
 Main Entrance (stylistic details) wood swing on west elevation
 Porch Descriptions (types, locations, roof types, etc.) _____

Condition (overall resource condition): excellent good fair deteriorated ruinous

Narrative Description of Resource _____

Archaeological Remains _____ Check if Archaeological Form Completed

* Consult *Guide to Historical Structure Forms* for preferred descriptions (coded fields at the Site File).

RESEARCH METHODS (check all that apply)

- | | | | |
|--|--|---|---|
| <input checked="" type="checkbox"/> FMSF record search (sites/surveys) | <input checked="" type="checkbox"/> library research | <input type="checkbox"/> building permits | <input type="checkbox"/> Sanborn maps |
| <input type="checkbox"/> FL State Archives/photo collection | <input type="checkbox"/> city directory | <input type="checkbox"/> occupant/owner interview | <input type="checkbox"/> plat maps |
| <input checked="" type="checkbox"/> property appraiser / tax records | <input type="checkbox"/> newspaper files | <input type="checkbox"/> neighbor interview | <input checked="" type="checkbox"/> Public Lands Survey (DEP) |
| <input checked="" type="checkbox"/> cultural resource survey | <input type="checkbox"/> historic photos | <input type="checkbox"/> interior inspection | <input type="checkbox"/> HABS/HAER record search |
| <input type="checkbox"/> other methods (describe) _____ | | | |

Bibliographic References (give FMSF manuscript # if relevant, use continuation sheet if needed) _____

OPINION OF RESOURCE SIGNIFICANCE

Appears to meet the criteria for National Register listing individually? yes no insufficient information
 Appears to meet the criteria for National Register listing as part of a district? yes no insufficient information

Explanation of Evaluation (required, whether significant or not; use separate sheet if needed) This is a typical example of the Masonry Vernacular style found throughout Pasco County. Furthermore, limited research revealed no significant historical associations. Therefore, 8PA2758 does not appear eligible for listing in the NRHP.

Area(s) of Historical Significance (see *National Register Bulletin 15*, p. 8 for categories: e.g. "architecture", "ethnic heritage", "community planning & development", etc.)
Community Planning & Development

DOCUMENTATION

Accessible Documentation Not Filed with the Site File - including field & analysis notes, photos, plans, other important documents that are permanently accessible:
 For each separately maintained collection, describe (1) document type(s),* (2) maintaining organization,* (3) file or accession nos., and (4) descriptive information.
All notes, maps and photos on file at ACI; P10033

RECORDER INFORMATION

Recorder Name Lumang, Marielle and Elaine Lund
 Recorder Contact Information (address / phone / fax / e-mail) 8110 Blaikie Ct, Suite A, Sarasota, Florida 34243; 941-379-6206; 941-379-6216; ACIFlorida@comcast.net
 Recorder Affiliation Archaeological Consultants, Inc. (ACI)

Use a *Supplement for Site Forms* or other continuation sheet for descriptions that do not fit in the spaces provided.

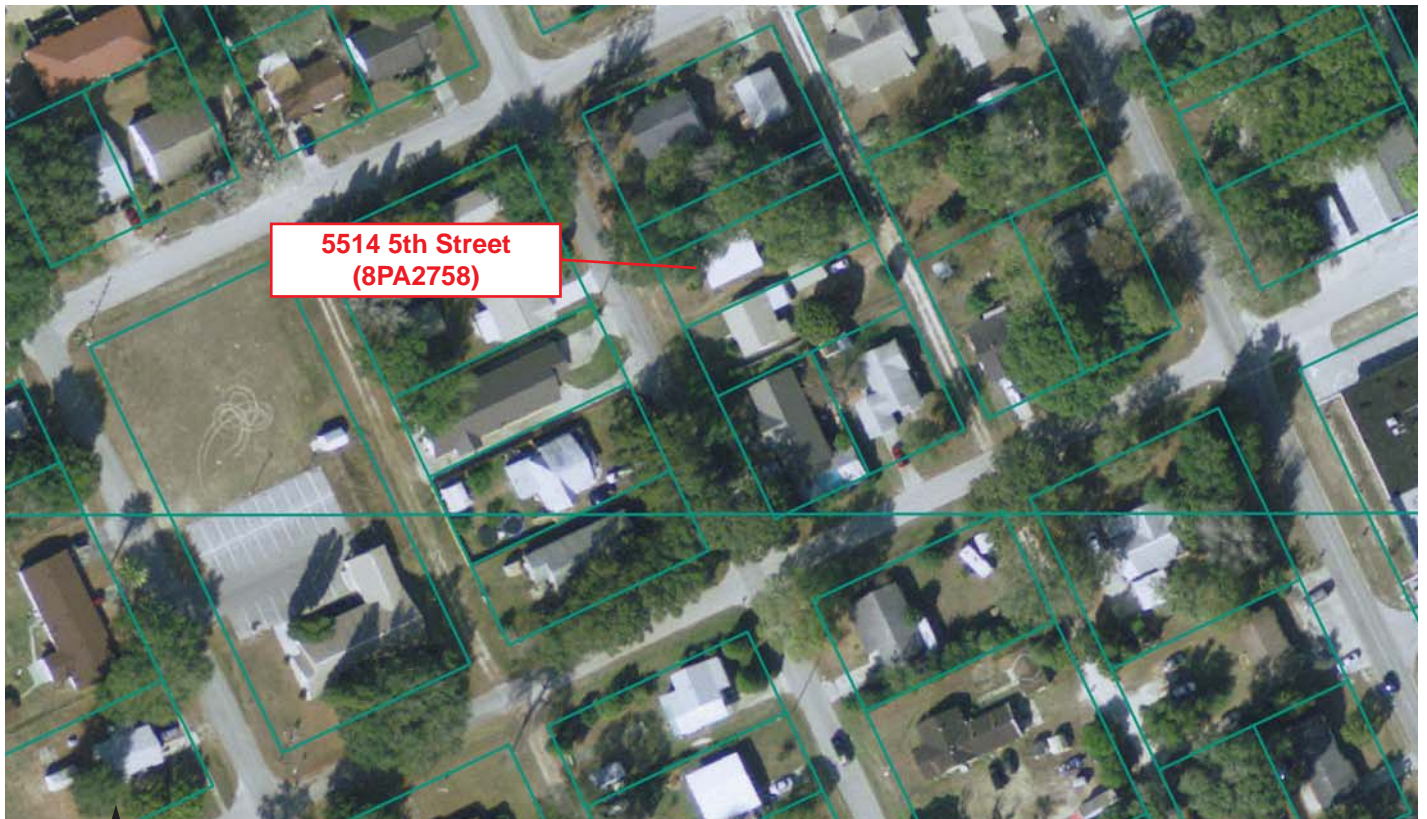
Required Attachments	① USGS 7.5' MAP WITH STRUCTURE LOCATION PINPOINTED IN RED
	② LARGE SCALE STREET, PLAT OR PARCEL MAP (available from most property appraiser web sites)
	③ PHOTO OF MAIN FACADE, ARCHIVAL B&W PRINT OR DIGITAL IMAGE FILE If submitting an image file, it must be included on disk or CD AND in hard copy format (plain paper is acceptable). Digital image must be at least 1600 x 1200 pixels, 24-bit color, jpeg or tiff.

PHOTOGRAPH



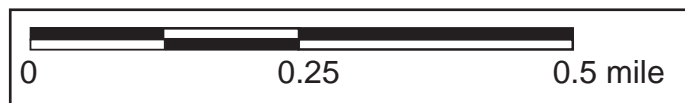
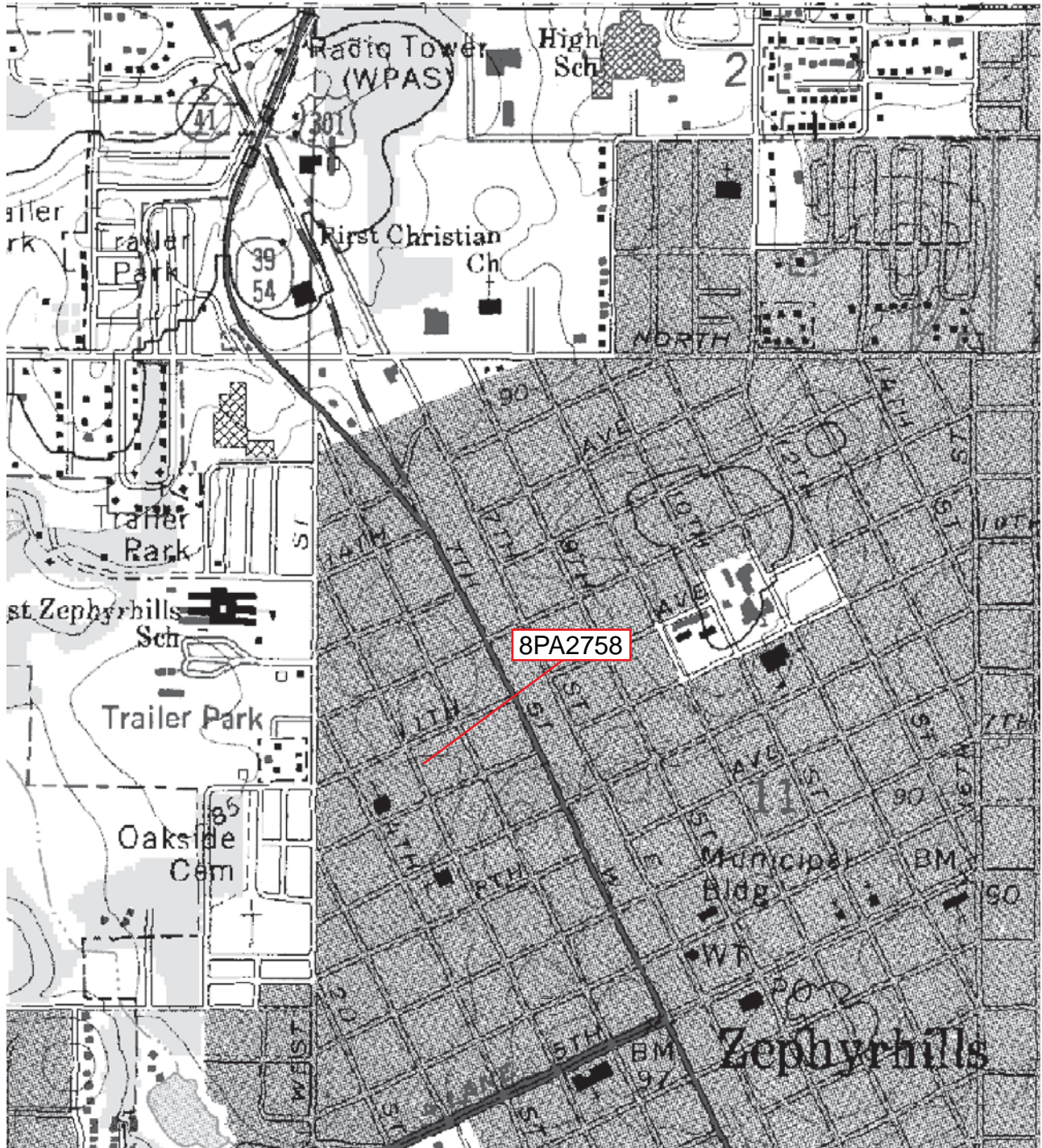
GOOGLE EARTH MAP

Zephyrhills, Florida



GIS USGS MAP

Township 26 South, Range 21 East, Section 11
Zephyrhills 1977



Original
 Update



HISTORICAL STRUCTURE FORM

FLORIDA MASTER SITE FILE

Version 4.0 1/07

Site #8 PA2759
Field Date 06 / 24 / 10
Form Date 07 / 12 / 10
Recorder # 160

Shaded Fields represent the minimum acceptable level of documentation.
Consult the *Guide to Historical Structure Forms* for detailed instructions.

Site Name(s) (address if none) 5554 6th Street Multiple Listing (DHR only) _____
Survey Project Name State Road 41 (U.S. 301) from S.R. 39 to south of C.R. 54, Pasco County Survey # (DHR only) _____
National Register Category (please check one) building structure district site object
Ownership: private-profit private-nonprofit private-individual private-nonspecific city county state federal Native American foreign unknown

LOCATION & MAPPING

Address (include N,S,E,W; #; St., Ave., etc.) 5554 6th Street
Cross Streets (nearest / between) _____
USGS 7.5' Map Name & Date Zephyrhills 1975, PR 1987 Plat or Other Map _____
City / Town (within 3 miles) Zephyrhills In City Limits? yes no unknown County Pasco
Township 26S Range 21E Section 11 ¼ section: NW SW SE NE Irregular-name: _____
Tax Parcel # 11-26-21-0010-05800-0130 Landgrant _____
Subdivision Name _____ Block _____ Lot _____
UTM: Zone 16 17 Easting 383697 ___ 0 Northing 3124213 ___ 0
Other Coordinates: X: _____ Y: _____ Coordinate System & Datum _____
Name of Public Tract (e.g., park) _____

HISTORY

Construction Year: 1955 approximately year listed or earlier year listed or later
Original Use* residence From (year): original To (year): -
Current Use* residence From (year): - To (year): current
Other Use* _____ From (year): _____ To (year): _____
Moves: yes no unknown Dates _____ Original address (if moved) _____
Alterations: yes no unknown Dates _____ Nature* _____
Additions: yes no unknown Dates _____ Nature* _____
Architect (last name first): unknown Builder (last name first): unknown
Ownership History (especially original owner, dates, profession, etc.) Sanders, Maurice (2009-current)

Is the Resource Affected by a Local Preservation Ordinance? yes no unknown Describe _____

DESCRIPTION

Style* Masonry Vernacular Exterior Plan* irregular Number of Stories 1
Exterior Fabric(s)* stucco
Roof Type(s)* hip Roof Material(s)* asphalt shingles
Roof secondary strucs. (dormers etc.)* _____
Windows (types, materials, etc.)* 8-, 9-light casement, metal, independent

Distinguishing Architectural Features (exterior or interior ornaments) _____

Ancillary Features / Outbuildings (record outbuildings, major landscape features; use continuation sheet if needed.) non-historic garage to the northeast

* Consult *Guide to Historical Structure Forms* for preferred descriptions (coded fields at the Site File).

DHR USE ONLY		OFFICIAL EVALUATION		DHR USE ONLY	
NR List Date ____/____/____	SHPO – Appears to meet criteria for NR listing: <input type="checkbox"/> yes <input type="checkbox"/> no <input type="checkbox"/> insufficient info	Date ____/____/____	Init. _____		
<input type="checkbox"/> Owner Objection	KEEPER – Determined eligible: <input type="checkbox"/> yes <input type="checkbox"/> no	Date ____/____/____			
	NR Criteria for Evaluation: <input type="checkbox"/> a <input type="checkbox"/> b <input type="checkbox"/> c <input type="checkbox"/> d (see <i>National Register Bulletin 15</i> , p. 2)				

DESCRIPTION (continued)

Chimney: No. 0 Material(s) *
Structural System(s) * concrete block
Foundation: Type(s) * slab Material(s) * poured concrete
Main Entrance (stylistic details) wood swing on west elevation
Porch Descriptions (types, locations, roof types, etc.)

Condition (overall resource condition): [] excellent [x] good [] fair [] deteriorated [] ruinous

Narrative Description of Resource
Archaeological Remains [] Check if Archaeological Form Completed

* Consult Guide to Historical Structure Forms for preferred descriptions (coded fields at the Site File).

RESEARCH METHODS (check all that apply)

- [x] FMSF record search (sites/surveys) [x] library research [] building permits [] Sanborn maps
[] FL State Archives/photo collection [] city directory [] occupant/owner interview [] plat maps
[x] property appraiser / tax records [] newspaper files [] neighbor interview [x] Public Lands Survey (DEP)
[x] cultural resource survey [] historic photos [] interior inspection [] HABS/HAER record search
[] other methods (describe)

Bibliographic References (give FMSF manuscript # if relevant, use continuation sheet if needed)

OPINION OF RESOURCE SIGNIFICANCE

Appears to meet the criteria for National Register listing individually? [] yes [x] no [] insufficient information
Appears to meet the criteria for National Register listing as part of a district? [] yes [x] no [] insufficient information

Explanation of Evaluation (required, whether significant or not; use separate sheet if needed) This is a typical example of the Masonry Vernacular style found throughout Pasco County. Furthermore, limited research revealed no significant historical associations. Therefore, 8PA2759 does not appear eligible for listing in the NRHP.

Area(s) of Historical Significance (see National Register Bulletin 15, p. 8 for categories: e.g. "architecture", "ethnic heritage", "community planning & development", etc.)
Community Planning & Development

DOCUMENTATION

Accessible Documentation Not Filed with the Site File - including field & analysis notes, photos, plans, other important documents that are permanently accessible:
For each separately maintained collection, describe (1) document type(s),* (2) maintaining organization,* (3) file or accession nos., and (4) descriptive information.
All notes, maps and photos on file at ACI; P10033

RECORDER INFORMATION

Recorder Name Lumang, Marielle and Elaine Lund
Recorder Contact Information (address / phone / fax / e-mail) 8110 Blaikie Ct, Suite A, Sarasota, Florida 34243; 941-379-6206; 941-379-6216; ACIFlorida@comcast.net
Recorder Affiliation Archaeological Consultants, Inc. (ACI)

Use a Supplement for Site Forms or other continuation sheet for descriptions that do not fit in the spaces provided.

Required Attachments
1 USGS 7.5' MAP WITH STRUCTURE LOCATION PINPOINTED IN RED
2 LARGE SCALE STREET, PLAT OR PARCEL MAP (available from most property appraiser web sites)
3 PHOTO OF MAIN FACADE, ARCHIVAL B&W PRINT OR DIGITAL IMAGE FILE
If submitting an image file, it must be included on disk or CD AND in hard copy format (plain paper is acceptable). Digital image must be at least 1600 x 1200 pixels, 24-bit color, jpeg or tiff.

PHOTOGRAPH



GOOGLE EARTH MAP

Zephyrhills, Florida

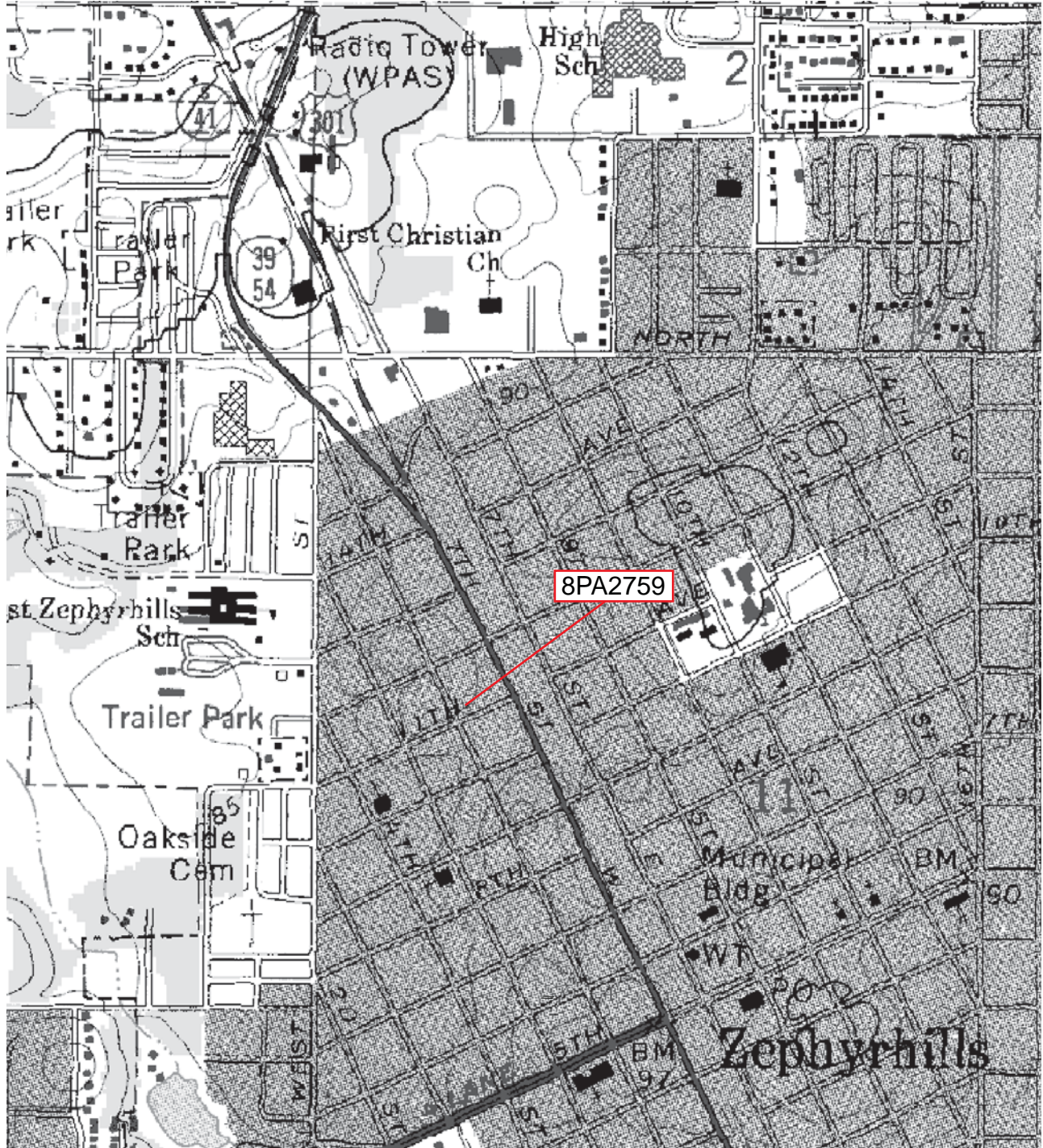


0

60 meters

GIS USGS MAP

Township 26 South, Range 21 East, Section 11
Zephyrhills 1977



Original
 Update



HISTORICAL STRUCTURE FORM

FLORIDA MASTER SITE FILE

Version 4.0 1/07

Site #8 PA2760
Field Date 06 / 24 / 10
Form Date 07 / 12 / 10
Recorder # 159

Shaded Fields represent the minimum acceptable level of documentation.
Consult the *Guide to Historical Structure Forms* for detailed instructions.

Site Name(s) (address if none) 5604 6th Street Multiple Listing (DHR only) _____
Survey Project Name State Road 41 (U.S. 301) from S.R. 39 to south of C.R. 54, Pasco County Survey # (DHR only) _____
National Register Category (please check one) building structure district site object
Ownership: private-profit private-nonprofit private-individual private-nonspecific city county state federal Native American foreign unknown

LOCATION & MAPPING

Address (include N,S,E,W; #; St., Ave., etc.) 5604 6th Street
Cross Streets (nearest / between) _____
USGS 7.5' Map Name & Date Zephyrhills 1975, PR 1987 Plat or Other Map _____
City / Town (within 3 miles) Zephyrhills In City Limits? yes no unknown County Pasco
Township 26S Range 21E Section 11 ¼ section: NW SW SE NE Irregular-name: _____
Tax Parcel # 11-26-21-0010-05800-0160 Landgrant _____
Subdivision Name _____ Block _____ Lot _____
UTM: Zone 16 17 Easting 383867 0 Northing 3124238 0
Other Coordinates: X: _____ Y: _____ Coordinate System & Datum _____
Name of Public Tract (e.g., park) _____

HISTORY

Construction Year: 1955 approximately year listed or earlier year listed or later
Original Use* residence From (year): original To (year): -
Current Use* residence From (year): - To (year): current
Other Use* _____ From (year): _____ To (year): _____
Moves: yes no unknown Dates _____ Original address (if moved) _____
Alterations: yes no unknown Dates _____ Nature* _____
Additions: yes no unknown Dates _____ Nature* _____
Architect (last name first): unknown Builder (last name first): unknown
Ownership History (especially original owner, dates, profession, etc.) Pawis, Susan (2009-current)

Is the Resource Affected by a Local Preservation Ordinance? yes no unknown Describe _____

DESCRIPTION

Style* Masonry Vernacular Exterior Plan* irregular Number of Stories 1
Exterior Fabric(s)* stucco
Roof Type(s)* hip Roof Material(s)* asphalt shingles
Roof secondary strucs. (dormers etc.)* _____
Windows (types, materials, etc.)* 9-light casement, metal, independent

Distinguishing Architectural Features (exterior or interior ornaments) projected window sills

Ancillary Features / Outbuildings (record outbuildings, major landscape features; use continuation sheet if needed.) _____

* Consult *Guide to Historical Structure Forms* for preferred descriptions (coded fields at the Site File).

DHR USE ONLY		OFFICIAL EVALUATION		DHR USE ONLY	
NR List Date ____/____/____	SHPO – Appears to meet criteria for NR listing: <input type="checkbox"/> yes <input type="checkbox"/> no <input type="checkbox"/> insufficient info	Date ____/____/____	Init. _____		
<input type="checkbox"/> Owner Objection	KEEPER – Determined eligible: <input type="checkbox"/> yes <input type="checkbox"/> no	Date ____/____/____			
	NR Criteria for Evaluation: <input type="checkbox"/> a <input type="checkbox"/> b <input type="checkbox"/> c <input type="checkbox"/> d (see <i>National Register Bulletin</i> 15, p. 2)				

DESCRIPTION (continued)

Chimney: No. 0 Material(s) *

Structural System(s) * concrete block

Foundation: Type(s) * slab Material(s) * poured concrete

Main Entrance (stylistic details) wood swing on southwest within porch

Porch Descriptions (types, locations, roof types, etc.) southwest, inset, incised

Condition (overall resource condition): [] excellent [x] good [] fair [] deteriorated [] ruinous

Narrative Description of Resource

Archaeological Remains [] Check if Archaeological Form Completed

* Consult Guide to Historical Structure Forms for preferred descriptions (coded fields at the Site File).

RESEARCH METHODS (check all that apply)

- [x] FMSF record search (sites/surveys) [x] library research [] building permits [] Sanborn maps
[] FL State Archives/photo collection [] city directory [] occupant/owner interview [] plat maps
[x] property appraiser / tax records [] newspaper files [] neighbor interview [x] Public Lands Survey (DEP)
[x] cultural resource survey [] historic photos [] interior inspection [] HABS/HAER record search
[] other methods (describe)

Bibliographic References (give FMSF manuscript # if relevant, use continuation sheet if needed)

OPINION OF RESOURCE SIGNIFICANCE

Appears to meet the criteria for National Register listing individually? [] yes [x] no [] insufficient information

Appears to meet the criteria for National Register listing as part of a district? [] yes [x] no [] insufficient information

Explanation of Evaluation (required, whether significant or not; use separate sheet if needed) This is a typical example of the Masonry

Vernacular style found throughout Pasco County, and limited research revealed no significant historical associations. Therefore, 8PA2760 does not appear eligible for listing in the NRHP.

Area(s) of Historical Significance (see National Register Bulletin 15, p. 8 for categories: e.g. "architecture", "ethnic heritage", "community planning & development", etc.)

Community Planning & Development

DOCUMENTATION

Accessible Documentation Not Filed with the Site File - including field & analysis notes, photos, plans, other important documents that are permanently accessible:

For each separately maintained collection, describe (1) document type(s),* (2) maintaining organization,* (3) file or accession nos., and (4) descriptive information.

All notes, maps and photos on file at ACI; P10033

RECORDER INFORMATION

Recorder Name Lumang, Marielle and Elaine Lund

Recorder Contact Information (address / phone / fax / e-mail) 8110 Blaikie Ct, Suite A, Sarasota, Florida 34243; 941-379-6206; 941-379-6216; ACIFlorida@comcast.net

Recorder Affiliation Archaeological Consultants, Inc. (ACI)

Use a Supplement for Site Forms or other continuation sheet for descriptions that do not fit in the spaces provided.

Required Attachments
1 USGS 7.5' MAP WITH STRUCTURE LOCATION PINPOINTED IN RED
2 LARGE SCALE STREET, PLAT OR PARCEL MAP (available from most property appraiser web sites)
3 PHOTO OF MAIN FACADE, ARCHIVAL B&W PRINT OR DIGITAL IMAGE FILE
If submitting an image file, it must be included on disk or CD AND in hard copy format (plain paper is acceptable). Digital image must be at least 1600 x 1200 pixels, 24-bit color, jpeg or tiff.

PHOTOGRAPH



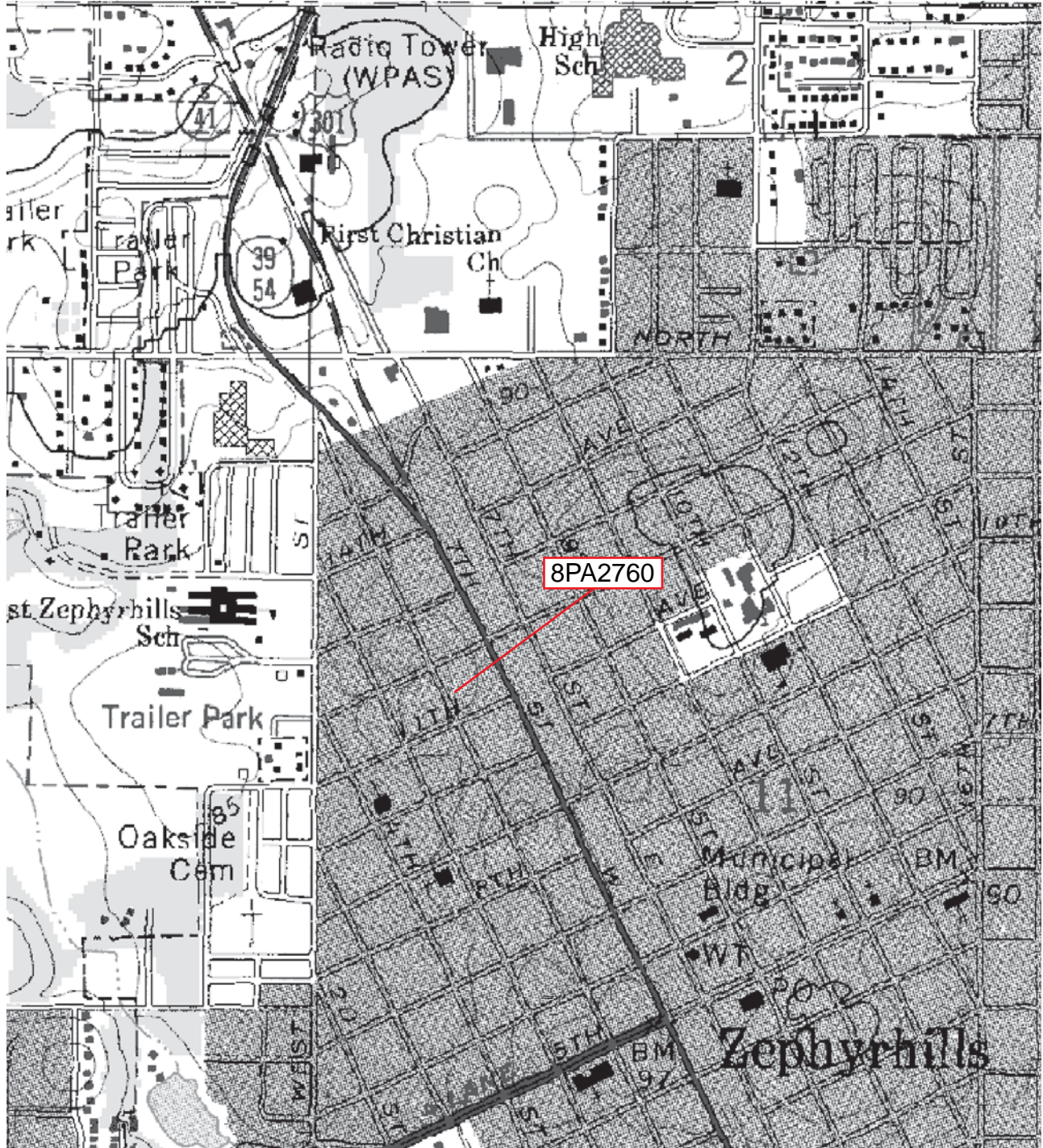
GOOGLE EARTH MAP

Zephyrhills, Florida



GIS USGS MAP

Township 26 South, Range 21 East, Section 11
Zephyrhills 1977



Original
 Update



HISTORICAL STRUCTURE FORM

FLORIDA MASTER SITE FILE

Version 4.0 1/07

Site #8 PA2761
Field Date 06 / 24 / 10
Form Date 07 / 12 / 10
Recorder # 158

Shaded Fields represent the minimum acceptable level of documentation.
Consult the *Guide to Historical Structure Forms* for detailed instructions.

Site Name(s) (address if none) 5610 6th Street Multiple Listing (DHR only) _____
Survey Project Name State Road 41 (U.S. 301) from S.R. 39 to south of C.R. 54, Pasco County Survey # (DHR only) _____
National Register Category (please check one) building structure district site object
Ownership: private-profit private-nonprofit private-individual private-nonspecific city county state federal Native American foreign unknown

LOCATION & MAPPING

Address (include N,S,E,W; #; St., Ave., etc.) 5610 6th Street
Cross Streets (nearest / between) _____
USGS 7.5' Map Name & Date Zephyrhills 1975, PR 1987 Plat or Other Map _____
City / Town (within 3 miles) Zephyrhills In City Limits? yes no unknown County Pasco
Township 26S Range 21E Section 11 ¼ section: NW SW SE NE Irregular-name: _____
Tax Parcel # 11-26-21-0010-05800-0180 Landgrant _____
Subdivision Name _____ Block _____ Lot _____
UTM: Zone 16 17 Easting 383682 0 Northing 3124253 0
Other Coordinates: X: _____ Y: _____ Coordinate System & Datum _____
Name of Public Tract (e.g., park) _____

HISTORY

Construction Year: 1952 approximately year listed or earlier year listed or later
Original Use* residence From (year): original To (year): unknown
Current Use* commercial From (year): unknown To (year): current
Other Use* _____ From (year): _____ To (year): _____
Moves: yes no unknown Dates _____ Original address (if moved) _____
Alterations: yes no unknown Dates 1990 Nature* stucco, replaced windows (block)
Additions: yes no unknown Dates _____ Nature* _____
Architect (last name first): unknown Builder (last name first): _____
Ownership History (especially original owner, dates, profession, etc.) Acme Unlimited, Inc. (2006-current)

Is the Resource Affected by a Local Preservation Ordinance? yes no unknown Describe _____

DESCRIPTION

Style* Masonry Vernacular Exterior Plan* irregular Number of Stories 1
Exterior Fabric(s)* stucco
Roof Type(s)* hip Roof Material(s)* composition shingles
Roof secondary strucs. (dormers etc.)* _____
Windows (types, materials, etc.)* 3-light awning, metal, independent; 6-, 9-light casement, metal, independent, glass block

Distinguishing Architectural Features (exterior or interior ornaments) projected window sills

Ancillary Features / Outbuildings (record outbuildings, major landscape features; use continuation sheet if needed.) _____

* Consult *Guide to Historical Structure Forms* for preferred descriptions (coded fields at the Site File).

DHR USE ONLY		OFFICIAL EVALUATION		DHR USE ONLY	
NR List Date ____/____/____	SHPO – Appears to meet criteria for NR listing: <input type="checkbox"/> yes <input type="checkbox"/> no <input type="checkbox"/> insufficient info	Date ____/____/____	Init. _____		
<input type="checkbox"/> Owner Objection	KEEPER – Determined eligible: <input type="checkbox"/> yes <input type="checkbox"/> no	Date ____/____/____			
	NR Criteria for Evaluation: <input type="checkbox"/> a <input type="checkbox"/> b <input type="checkbox"/> c <input type="checkbox"/> d (see <i>National Register Bulletin 15</i> , p. 2)				

DESCRIPTION (continued)

Chimney: No. 1 Material(s) * brick
 Structural System(s) * concrete block
 Foundation: Type(s) * slab Material(s) * poured concrete
 Main Entrance (stylistic details) obstructed
 Porch Descriptions (types, locations, roof types, etc.) southwest, open, gable

Condition (overall resource condition): excellent good fair deteriorated ruinous

Narrative Description of Resource _____

Archaeological Remains _____ Check if Archaeological Form Completed

* Consult *Guide to Historical Structure Forms* for preferred descriptions (coded fields at the Site File).

RESEARCH METHODS (check all that apply)

FMSF record search (sites/surveys) library research building permits Sanborn maps
 FL State Archives/photo collection city directory occupant/owner interview plat maps
 property appraiser / tax records newspaper files neighbor interview Public Lands Survey (DEP)
 cultural resource survey historic photos interior inspection HABS/HAER record search
 other methods (describe) _____

Bibliographic References (give FMSF manuscript # if relevant, use continuation sheet if needed) _____

OPINION OF RESOURCE SIGNIFICANCE

Appears to meet the criteria for National Register listing individually? yes no insufficient information

Appears to meet the criteria for National Register listing as part of a district? yes no insufficient information

Explanation of Evaluation (required, whether significant or not; use separate sheet if needed) This is a typical example of the Masonry

Vernacular style found throughout Pasco County, and limited research revealed no significant historical associations. Therefore, 8PA2761 does not appear eligible for listing in the NRHP.

Area(s) of Historical Significance (see *National Register Bulletin 15*, p. 8 for categories: e.g. "architecture", "ethnic heritage", "community planning & development", etc.)
Community Planning & Development

DOCUMENTATION

Accessible Documentation Not Filed with the Site File - including field & analysis notes, photos, plans, other important documents that are permanently accessible:
 For each separately maintained collection, describe (1) document type(s),* (2) maintaining organization,* (3) file or accession nos., and (4) descriptive information. _____

All notes, maps and photos on file at ACI; P10033

RECORDER INFORMATION

Recorder Name Lumang, Marielle and Elaine Lund

Recorder Contact Information (address / phone / fax / e-mail) 8110 Blaikie Ct, Suite A, Sarasota, Florida 34243; 941-379-6206;
 941-379-6216; ACIFlorida@comcast.net

Recorder Affiliation Archaeological Consultants, Inc. (ACI)

Use a *Supplement for Site Forms* or other continuation sheet for descriptions that do not fit in the spaces provided.

Required Attachments

❶ USGS 7.5' MAP WITH STRUCTURE LOCATION PINPOINTED IN RED

❷ LARGE SCALE STREET, PLAT OR PARCEL MAP (available from most property appraiser web sites)

❸ PHOTO OF MAIN FACADE, ARCHIVAL B&W PRINT OR DIGITAL IMAGE FILE

If submitting an image file, it must be included on disk or CD AND in hard copy format (plain paper is acceptable).

Digital image must be at least 1600 x 1200 pixels, 24-bit color, jpeg or tiff.

PHOTOGRAPH



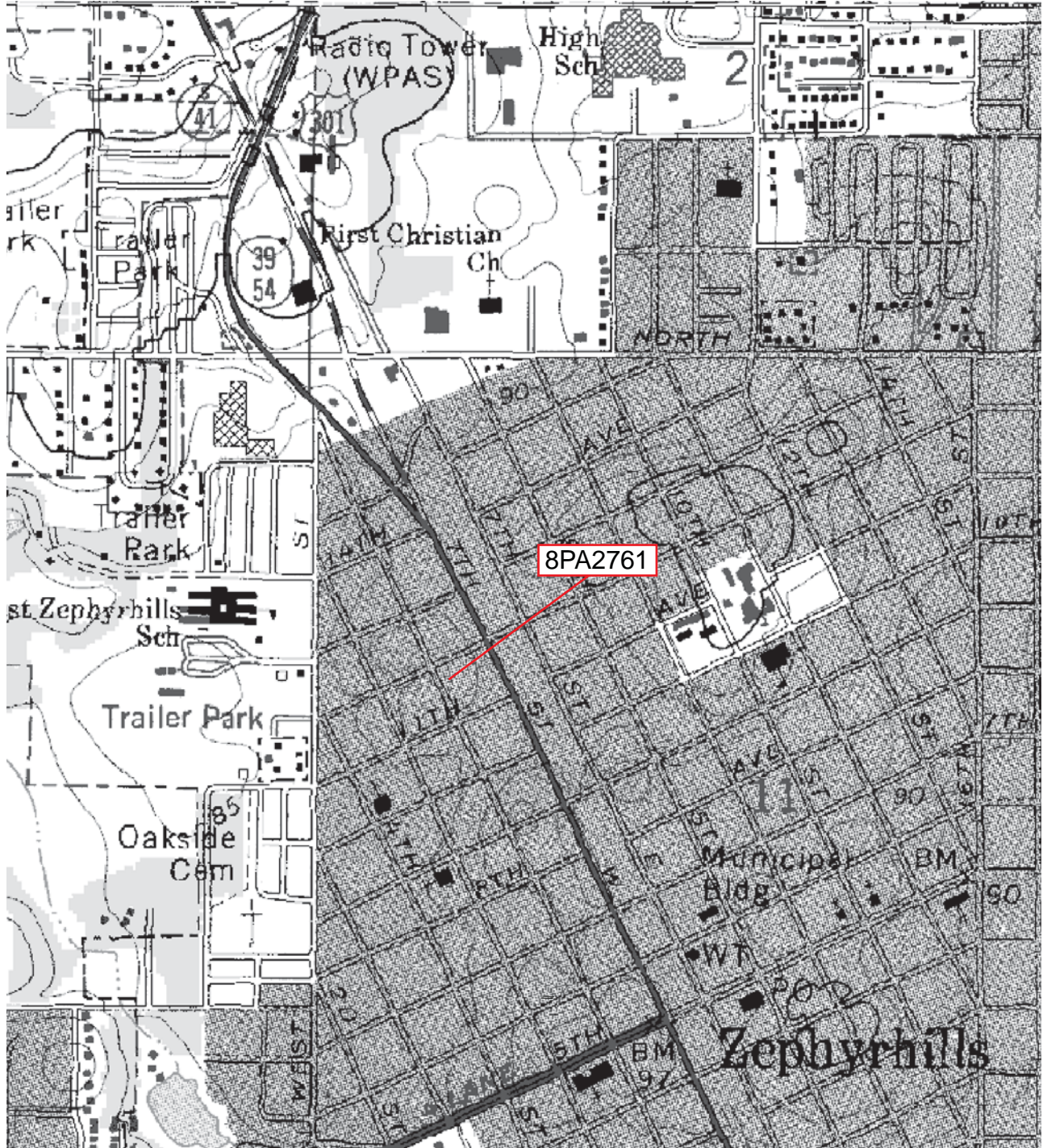
GOOGLE EARTH MAP

Zephyrhills, Florida



GIS USGS MAP

Township 26 South, Range 21 East, Section 11
Zephyrhills 1977



Original
 Update



HISTORICAL STRUCTURE FORM

FLORIDA MASTER SITE FILE

Version 4.0 1/07

Site #8 PA2762
Field Date 06 / 24 / 10
Form Date 07 / 12 / 10
Recorder # 173

Shaded Fields represent the minimum acceptable level of documentation.
Consult the *Guide to Historical Structure Forms* for detailed instructions.

Site Name(s) (address if none) 5651 6th Street Multiple Listing (DHR only) _____
Survey Project Name State Road 41 (U.S. 301) from S.R. 39 to south of C.R. 54, Pasco County Survey # (DHR only) _____
National Register Category (please check one) building structure district site object
Ownership: private-profit private-nonprofit private-individual private-nonspecific city county state federal Native American foreign unknown

LOCATION & MAPPING

Address (include N,S,E,W; #; St., Ave., etc.) 5651 6th Street
Cross Streets (nearest / between) _____
USGS 7.5' Map Name & Date Zephyrhills 1975, PR 1987 Plat or Other Map _____
City / Town (within 3 miles) Zephyrhills In City Limits? yes no unknown County Pasco
Township 26S Range 21E Section 11 ¼ section: NW SW SE NE Irregular-name: _____
Tax Parcel # 11-26-21-0010-03100-0010 Landgrant _____
Subdivision Name _____ Block _____ Lot _____
UTM: Zone 16 17 Easting 383581 0 Northing 3124369 0
Other Coordinates: X: _____ Y: _____ Coordinate System & Datum _____
Name of Public Tract (e.g., park) _____

HISTORY

Construction Year: 1958 approximately year listed or earlier year listed or later
Original Use* residence From (year): original To (year): -
Current Use* residence From (year): - To (year): current
Other Use* _____ From (year): _____ To (year): _____
Moves: yes no unknown Dates _____ Original address (if moved) _____
Alterations: yes no unknown Dates 1990;2000 Nature* enclosed east porch, replaced roof; replaced windows
Additions: yes no unknown Dates _____ Nature* _____
Architect (last name first): unknown Builder (last name first): unknown
Ownership History (especially original owner, dates, profession, etc.) Chiang, Ben and Rosalina (1992-current)

Is the Resource Affected by a Local Preservation Ordinance? yes no unknown Describe _____

DESCRIPTION

Style* Masonry Vernacular Exterior Plan* irregular Number of Stories 1
Exterior Fabric(s) * concrete block
Roof Type(s) * gable Roof Material(s) * composition shingles; composition roll
Roof secondary strucs. (dormers etc.) * _____
Windows (types, materials, etc.) * 1/1 SHS, vinyl, independent; jalousie, metal, independent

Distinguishing Architectural Features (exterior or interior ornaments) projected window sills; vertical board in gables; gable vents; decorative porch posts

Ancillary Features / Outbuildings (record outbuildings, major landscape features; use continuation sheet if needed.) _____

* Consult *Guide to Historical Structure Forms* for preferred descriptions (coded fields at the Site File).

DHR USE ONLY		OFFICIAL EVALUATION		DHR USE ONLY	
NR List Date ____/____/____	SHPO – Appears to meet criteria for NR listing: <input type="checkbox"/> yes <input type="checkbox"/> no <input type="checkbox"/> insufficient info	Date ____/____/____	Init. _____		
<input type="checkbox"/> Owner Objection	KEEPER – Determined eligible: <input type="checkbox"/> yes <input type="checkbox"/> no	Date ____/____/____			
	NR Criteria for Evaluation: <input type="checkbox"/> a <input type="checkbox"/> b <input type="checkbox"/> c <input type="checkbox"/> d (see <i>National Register Bulletin 15</i> , p. 2)				

DESCRIPTION (continued)

Chimney: No. 0 Material(s) *

Structural System(s) * concrete block

Foundation: Type(s) * slab Material(s) * poured concrete

Main Entrance (stylistic details) wood swing door on east elevation within porch

Porch Descriptions (types, locations, roof types, etc.) east, closed, flat; east, open, shed (entry)

Condition (overall resource condition): [] excellent [x] good [] fair [] deteriorated [] ruinous

Narrative Description of Resource

Archaeological Remains [] Check if Archaeological Form Completed

* Consult Guide to Historical Structure Forms for preferred descriptions (coded fields at the Site File).

RESEARCH METHODS (check all that apply)

- [x] FMSF record search (sites/surveys) [x] library research [] building permits [] Sanborn maps
[] FL State Archives/photo collection [] city directory [] occupant/owner interview [] plat maps
[x] property appraiser / tax records [] newspaper files [] neighbor interview [x] Public Lands Survey (DEP)
[x] cultural resource survey [] historic photos [] interior inspection [] HABS/HAER record search
[] other methods (describe)

Bibliographic References (give FMSF manuscript # if relevant, use continuation sheet if needed)

OPINION OF RESOURCE SIGNIFICANCE

Appears to meet the criteria for National Register listing individually? [] yes [x] no [] insufficient information

Appears to meet the criteria for National Register listing as part of a district? [] yes [x] no [] insufficient information

Explanation of Evaluation (required, whether significant or not; use separate sheet if needed) This is a typical example of the Masonry

Vernacular style found throughout Pasco County, and limited research revealed no significant historical associations. Therefore, 8PA2762 does not appear eligible for listing in the NRHP.

Area(s) of Historical Significance (see National Register Bulletin 15, p. 8 for categories: e.g. "architecture", "ethnic heritage", "community planning & development", etc.)

Community Planning & Development

DOCUMENTATION

Accessible Documentation Not Filed with the Site File - including field & analysis notes, photos, plans, other important documents that are permanently accessible:

For each separately maintained collection, describe (1) document type(s),* (2) maintaining organization,* (3) file or accession nos., and (4) descriptive information.

All notes, maps and photos on file at ACI; P10033

RECORDER INFORMATION

Recorder Name Lumang, Marielle and Elaine Lund

Recorder Contact Information (address / phone / fax / e-mail) 8110 Blaikie Ct, Suite A, Sarasota, Florida 34243; 941-379-6206; 941-379-6216; ACIFlorida@comcast.net

Recorder Affiliation Archaeological Consultants, Inc. (ACI)

Use a Supplement for Site Forms or other continuation sheet for descriptions that do not fit in the spaces provided.

Required Attachments
1 USGS 7.5' MAP WITH STRUCTURE LOCATION PINPOINTED IN RED
2 LARGE SCALE STREET, PLAT OR PARCEL MAP (available from most property appraiser web sites)
3 PHOTO OF MAIN FACADE, ARCHIVAL B&W PRINT OR DIGITAL IMAGE FILE
If submitting an image file, it must be included on disk or CD AND in hard copy format (plain paper is acceptable). Digital image must be at least 1600 x 1200 pixels, 24-bit color, jpeg or tiff.

PHOTOGRAPH



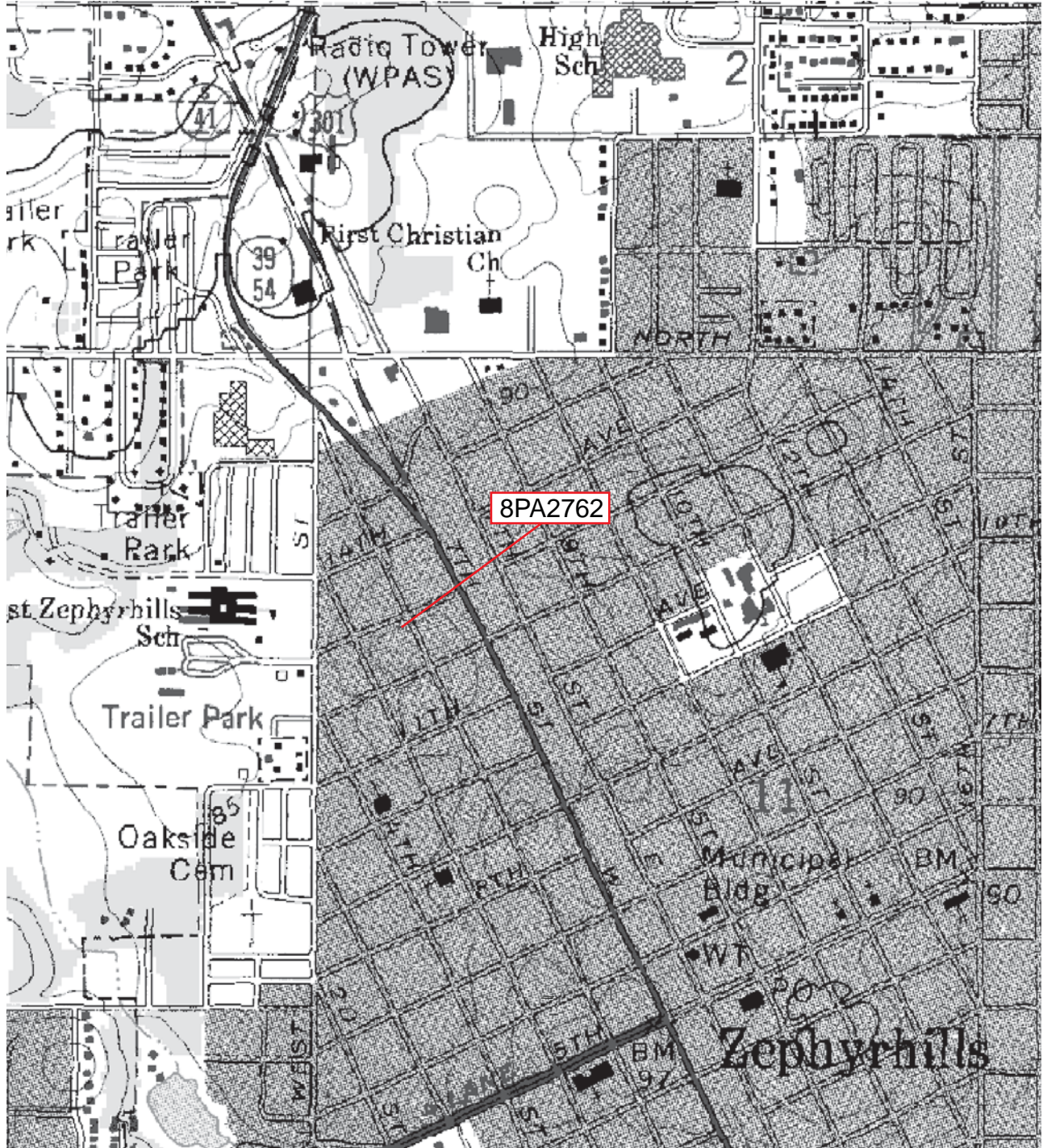
GOOGLE EARTH MAP

Zephyrhills, Florida



GIS USGS MAP

Township 26 South, Range 21 East, Section 11
Zephyrhills 1977



Original
 Update



HISTORICAL STRUCTURE FORM

FLORIDA MASTER SITE FILE

Version 4.0 1/07

Site #8 PA2763
Field Date 06 / 25 / 10
Form Date 07 / 12 / 10
Recorder # 170

Shaded Fields represent the minimum acceptable level of documentation.
Consult the *Guide to Historical Structure Forms* for detailed instructions.

Site Name(s) (address if none) 38015 13th Avenue Multiple Listing (DHR only) _____
Survey Project Name State Road 41 (U.S. 301) from S.R. 39 to south of C.R. 54, Pasco County Survey # (DHR only) _____
National Register Category (please check one) building structure district site object
Ownership: private-profit private-nonprofit private-individual private-nonspecific city county state federal Native American foreign unknown

LOCATION & MAPPING

Address (include N,S,E,W; #; St., Ave., etc.) 38015 13th Avenue
Cross Streets (nearest / between) _____
USGS 7.5' Map Name & Date Zephyrhills 1975, PR 1987 Plat or Other Map _____
City / Town (within 3 miles) Zephyrhills In City Limits? yes no unknown County Pasco
Township 26S Range 21E Section 11 ¼ section: NW SW SE NE Irregular-name: _____
Tax Parcel # 11-26-21-0010-02700-0130 Landgrant _____
Subdivision Name _____ Block _____ Lot _____
UTM: Zone 16 17 Easting 383611 ___ 0 Northing 3124431 ___ 0
Other Coordinates: X: _____ Y: _____ Coordinate System & Datum _____
Name of Public Tract (e.g., park) _____

HISTORY

Construction Year: 1958 approximately year listed or earlier year listed or later
Original Use* commercial From (year): original To (year): -
Current Use* commercial From (year): - To (year): current
Other Use* _____ From (year): _____ To (year): _____
Moves: yes no unknown Dates _____ Original address (if moved) _____
Alterations: yes no unknown Dates 2000 Nature* replaced windows
Additions: yes no unknown Dates 2000 Nature* carport addition on east
Architect (last name first): unknown Builder (last name first): unknown
Ownership History (especially original owner, dates, profession, etc.) FCFR Properties, LLC (2003-current)

Is the Resource Affected by a Local Preservation Ordinance? yes no unknown Describe _____

DESCRIPTION

Style* Masonry Vernacular Exterior Plan* irregular Number of Stories 1
Exterior Fabric(s)* stucco
Roof Type(s)* gable Roof Material(s)* composition shingles
Roof secondary strucs. (dormers etc.)* _____
Windows (types, materials, etc.)* 1/1 SHS, metal, independent and paired

Distinguishing Architectural Features (exterior or interior ornaments) gable vents; projected window sills

Ancillary Features / Outbuildings (record outbuildings, major landscape features; use continuation sheet if needed.) _____

* Consult *Guide to Historical Structure Forms* for preferred descriptions (coded fields at the Site File).

DHR USE ONLY		OFFICIAL EVALUATION		DHR USE ONLY	
NR List Date ____/____/____	SHPO – Appears to meet criteria for NR listing: <input type="checkbox"/> yes <input type="checkbox"/> no <input type="checkbox"/> insufficient info	Date ____/____/____	Init. _____		
<input type="checkbox"/> Owner Objection	KEEPER – Determined eligible: <input type="checkbox"/> yes <input type="checkbox"/> no	Date ____/____/____			
	NR Criteria for Evaluation: <input type="checkbox"/> a <input type="checkbox"/> b <input type="checkbox"/> c <input type="checkbox"/> d (see <i>National Register Bulletin 15</i> , p. 2)				

DESCRIPTION (continued)

Chimney: No. 0 Material(s) * _____
 Structural System(s) * concrete block
 Foundation: Type(s) * slab Material(s) * poured concrete
 Main Entrance (stylistic details) 1-light commercial swing door on south elevation within porch
 Porch Descriptions (types, locations, roof types, etc.) south, gable, open

Condition (overall resource condition): excellent good fair deteriorated ruinous

Narrative Description of Resource _____

Archaeological Remains _____ Check if Archaeological Form Completed

* Consult *Guide to Historical Structure Forms* for preferred descriptions (coded fields at the Site File).

RESEARCH METHODS (check all that apply)

<input checked="" type="checkbox"/> FMSF record search (sites/surveys)	<input checked="" type="checkbox"/> library research	<input type="checkbox"/> building permits	<input type="checkbox"/> Sanborn maps
<input type="checkbox"/> FL State Archives/photo collection	<input type="checkbox"/> city directory	<input type="checkbox"/> occupant/owner interview	<input type="checkbox"/> plat maps
<input checked="" type="checkbox"/> property appraiser / tax records	<input type="checkbox"/> newspaper files	<input type="checkbox"/> neighbor interview	<input checked="" type="checkbox"/> Public Lands Survey (DEP)
<input checked="" type="checkbox"/> cultural resource survey	<input type="checkbox"/> historic photos	<input type="checkbox"/> interior inspection	<input type="checkbox"/> HABS/HAER record search
<input type="checkbox"/> other methods (describe) _____			

Bibliographic References (give FMSF manuscript # if relevant, use continuation sheet if needed) _____

OPINION OF RESOURCE SIGNIFICANCE

Appears to meet the criteria for National Register listing individually? yes no insufficient information

Appears to meet the criteria for National Register listing as part of a district? yes no insufficient information

Explanation of Evaluation (required, whether significant or not; use separate sheet if needed) This is a typical example of the Masonry Vernacular style used commercially throughout Pasco County, In addition, research did not reveal significant historical associations. Therefore, 8PA2763 is not eligible for listing in the NRHP.

Area(s) of Historical Significance (see *National Register Bulletin 15*, p. 8 for categories: e.g. "architecture", "ethnic heritage", "community planning & development", etc.)
Community Planning & Development

DOCUMENTATION

Accessible Documentation Not Filed with the Site File - including field & analysis notes, photos, plans, other important documents that are permanently accessible:
 For each separately maintained collection, describe (1) document type(s),* (2) maintaining organization,* (3) file or accession nos., and (4) descriptive information. _____
All notes, maps and photos on file at ACI; P10033

RECORDER INFORMATION

Recorder Name Lumang, Marielle and Elaine Lund

Recorder Contact Information (address / phone / fax / e-mail) 8110 Blaikie Ct, Suite A, Sarasota, Florida 34243; 941-379-6206; 941-379-6216; ACIFlorida@comcast.net

Recorder Affiliation Archaeological Consultants, Inc. (ACI)

Use a *Supplement for Site Forms* or other continuation sheet for descriptions that do not fit in the spaces provided.

Required Attachments

① USGS 7.5' MAP WITH STRUCTURE LOCATION PINPOINTED IN RED

② LARGE SCALE STREET, PLAT OR PARCEL MAP (available from most property appraiser web sites)

③ PHOTO OF MAIN FACADE, ARCHIVAL B&W PRINT OR DIGITAL IMAGE FILE

If submitting an image file, it must be included on disk or CD AND in hard copy format (plain paper is acceptable).

Digital image must be at least 1600 x 1200 pixels, 24-bit color, jpeg or tiff.

PHOTOGRAPH



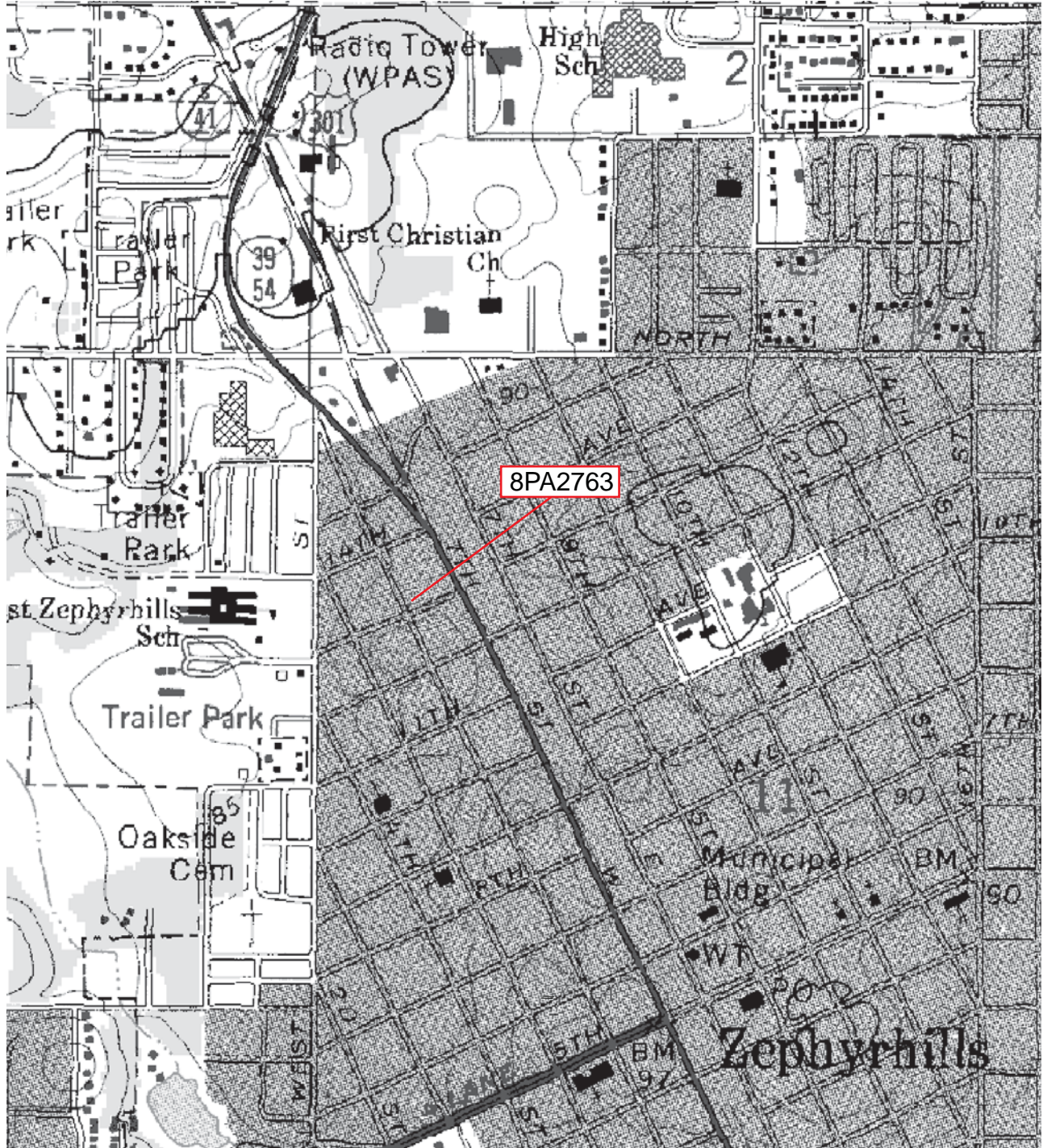
GOOGLE EARTH MAP


Zephyrhills, Florida



GIS USGS MAP

Township 26 South, Range 21 East, Section 11
Zephyrhills 1977





HISTORICAL STRUCTURE FORM
FLORIDA MASTER SITE FILE
Version 4.0 1/07

Site #8 PA00954
Field Date 3-26-1999
Form Date 7-19-1999
Recorder # 275

[X] Original
[] Update

Shaded Fields represent the minimum acceptable level of documentation.
Consult the Guide to Historical Structure Forms for detailed instructions.

Site Name(s) (address if none) 1301 6TH STREET Multiple Listing (DHR only)
Survey Project Name CITY OF ZEPHYRHILLS HISTORIC PRESERVATION SURVEY Survey # (DHR only) 5603
National Register Category (please check one) [X]building []structure []district []site []object
Ownership: []private-profit []private-nonprofit [X]private-individual []private-nonspecific []city []county []state []federal []Native American []foreign []unknown

LOCATION & MAPPING

Street Number 1301 Direction Street Name 6TH Street Type Street Suffix Direction
Address: 1301 6TH Street
Cross Streets (nearest / between) NW CORNER OF 6TH ST & 13TH AVE
USGS 7.5 Map Name ZEPHYRHILLS USGS Date 1993 Plat or Other Map
City / Town (within 3 miles) ZEPHYRHILLS In City Limits? [X]yes []no []unknown County Pasco
Township 26S Range 21E Section 11 1/4 section: []NW []SW []SE []NE Irregular-name:
Tax Parcel # Landgrant
Subdivision Name Block Lot
UTM Coordinates: Zone []16 [X]17 Easting [3][8][3][5][7][2] Northing [3][1][2][4][4][1][6]
Other Coordinates: X: Y: Coordinate System & Datum
Name of Public Tract (e.g., park)

HISTORY

Construction Year: 1940 [X]approximately []year listed or earlier []year listed or later
Original Use Private residence From (year): C1940 To (year): 1998
Current Use From (year): To (year):
Other Use From (year): To (year):
Moves: []yes []no []unknown Date: Original address
Alterations: [X]yes []no []unknown Date: Nature REPLACED WINDOWS
Additions: []yes []no []unknown Date: Nature
Architect (last name first): Builder (last name first):
Ownership History (especially original owner, dates, profession, etc.)

Is the Resource Affected by a Local Preservation Ordinance? []yes []no []unknown Describe

DESCRIPTION

Style Folk Victorian, Frame Exterior Plan Rectangular Number of Stories 1
Exterior Fabric(s) 1. Drop siding 2. 3.
Roof Type(s) 1. Gable 2. 3.
Roof Material(s) 1. Composition shingles 2. 3.
Roof secondary strucs. (dormers etc.) 1. 2.
Windows (types, materials, etc.) SHS, METAL, 2/2

Distinguishing Architectural Features (exterior or interior ornaments) EXPOSED RAFTER TAILS

Ancillary Features / Outbuildings (record outbuildings, major landscape features; use continuation sheet if needed.)

DHR USE ONLY OFFICIAL EVALUATION DHR USE ONLY
NR List Date SHPO - Appears to meet criteria for NR listing: []yes []no []insufficient info Date Init
KEEPER - Determined eligible: []yes []no Date
[]Owner Objection NR Criteria for Evaluation: []a []b []c []d (see National Register Bulletin 15, p. 2)

DESCRIPTION (continued)

Chimney: No. _____ Chimney Material(s): 1. _____ 2. _____
 Structural System(s): 1. Wood frame 2. _____ 3. _____
 Foundation Type(s): 1. Piers 2. _____
 Foundation Material(s): 1. UNSP 2. COVERED IN METAL
 Main Entrance (stylistic details) _____

Porch Descriptions (types, locations, roof types, etc.) Open Porches = 1 | Locations = E/STOOP/WOOD BRACES | Roofs = FRONT GABLE

Condition (overall resource condition): excellent good fair deteriorated ruinous
 Narrative Description of Resource _____

Archaeological Remains _____ Check if Archaeological Form Completed

RESEARCH METHODS (check all that apply)

- | | | | |
|--|---|---|--|
| <input type="checkbox"/> FMSF record search (sites/surveys) | <input type="checkbox"/> library research | <input type="checkbox"/> building permits | <input type="checkbox"/> Sanborn maps |
| <input type="checkbox"/> FL State Archives/photo collection | <input type="checkbox"/> city directory | <input type="checkbox"/> occupant/owner interview | <input type="checkbox"/> plat maps |
| <input type="checkbox"/> property appraiser / tax records | <input type="checkbox"/> newspaper files | <input type="checkbox"/> neighbor interview | <input type="checkbox"/> Public Lands Survey (DEP) |
| <input type="checkbox"/> cultural resource survey (CRAS) | <input type="checkbox"/> historic photos | <input type="checkbox"/> interior inspection | <input type="checkbox"/> HABS/HAER record search |
| <input type="checkbox"/> other methods (describe) <u>FSPF, TAX</u> | | | |

Bibliographic References (give FMSF manuscript # if relevant, use continuation sheet if needed) _____

OPINION OF RESOURCE SIGNIFICANCE

Appears to meet the criteria for National Register listing individually? yes no insufficient information
 Appears to meet the criteria for National Register listing as part of a district? yes no insufficient information
 Explanation of Evaluation (required, whether significant or not; use separate sheet if needed) HOUSE RETAINS ENOUGH HISTORIC FABRIC TO BE CONTRIBUTING TO A DISTRICT.

Area(s) of Historical Significance (see National Register Bulletin 15, p. 8 for categories: e.g. "architecture", "ethnic heritage", "community planning & development", etc.)
 1. Community planning & development 3. _____ 5. _____
 2. _____ 4. _____ 6. _____

DOCUMENTATION

Accessible Documentation Not Filed with the Site File - including field notes, analysis notes, photos, plans and other important documents

- 1) Document type _____ Maintaining organization _____
 Document description _____ File or accession #'s _____
- 2) Document type _____ Maintaining organization _____
 Document description _____ File or accession #'s _____

RECORDER INFORMATION

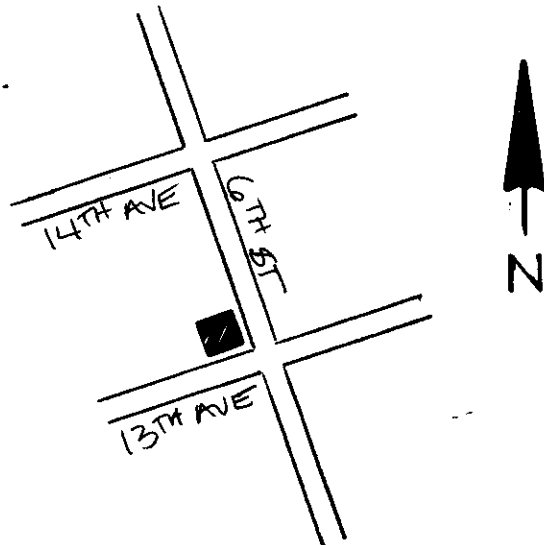
Recorder Name ANDERSON SHERRY Affiliation Other
 Recorder Contact Information 22 WEST BRYAN ST. #139, SAVANNAH, GA 31401
 (address / phone / fax / e-mail)

Required Attachments

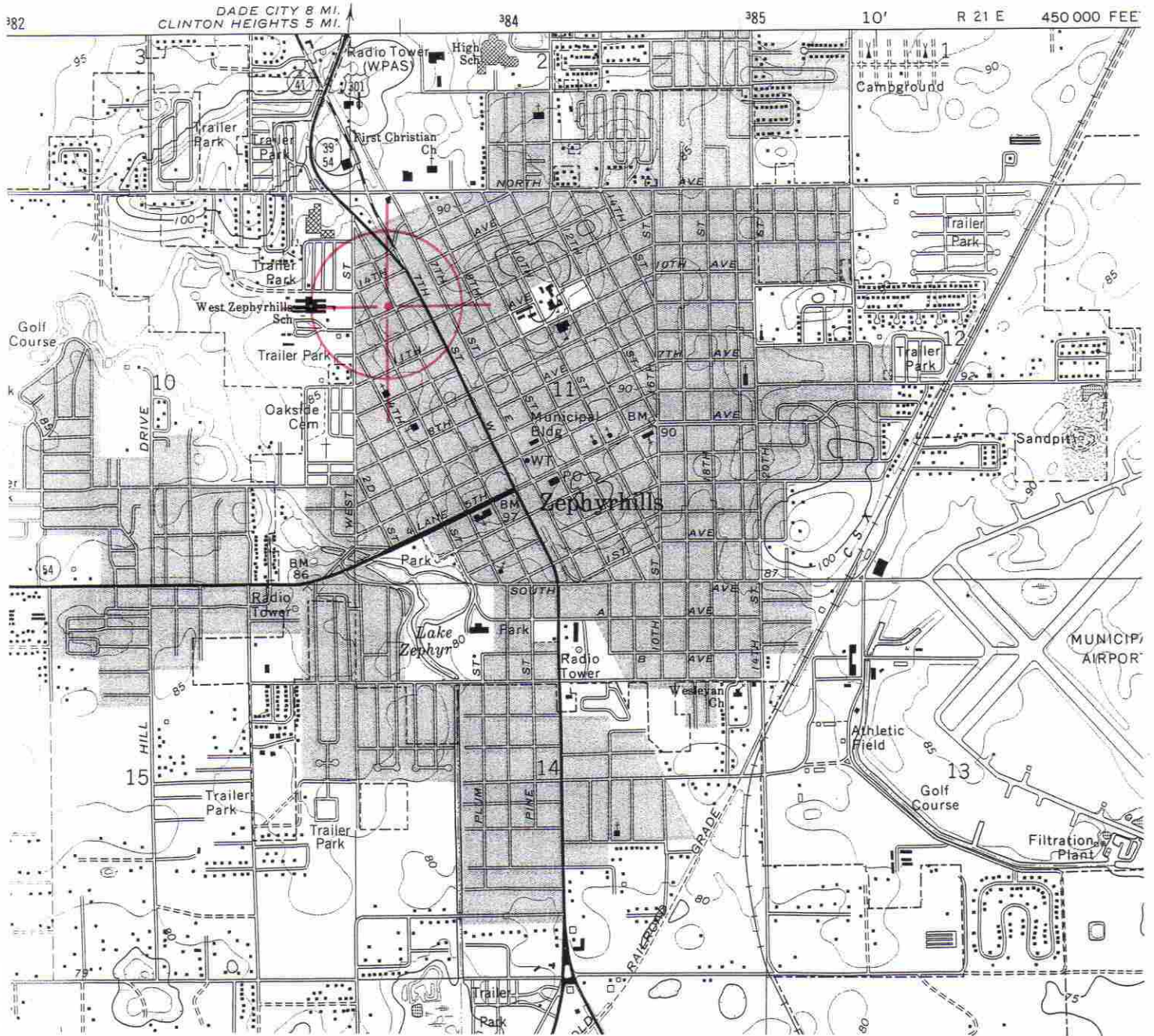
- ① USGS 7.5' MAP WITH STRUCTURE LOCATION PINPOINTED IN RED
- ② LARGE SCALE STREET, PLAT OR PARCEL MAP (available from most property appraiser web sites)
- ③ PHOTO OF MAIN FACADE, ARCHIVAL B&W PRINT OR DIGITAL IMAGE FILE
 If submitting an image file, it must be included on disk or CD AND in hard copy format (plain paper is acceptable).
 Digital image must be at least 1600 x 1200 pixels, 24-bit color, jpeg or tiff.

Photograph

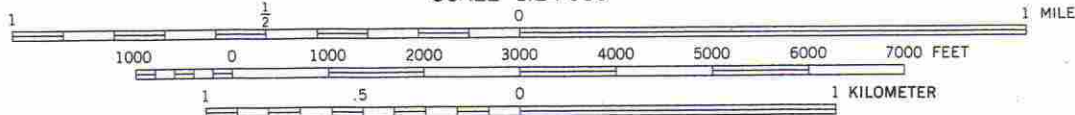
Map



USGS Map



SCALE 1:24 000



CONTOUR INTERVAL 5 FEET
NATIONAL GEODETIC VERTICAL DATUM OF 1929

ZEPHYRHILLS, FLA.
28082-B2-TF-024

1975
PHOTOREVISED 1987
MINOR REVISION 1993



Original
 Update



HISTORICAL STRUCTURE FORM

FLORIDA MASTER SITE FILE

Version 4.0 1/07

Site #8 PA954
Field Date 06 / 25 / 10
Form Date 07 / 12 / 10
Recorder # 162

Shaded Fields represent the minimum acceptable level of documentation.
Consult the *Guide to Historical Structure Forms* for detailed instructions.

Site Name(s) (address if none) 1301 6th Street Multiple Listing (DHR only) _____
Survey Project Name State Road 41 (U.S. 301) from S.R. 39 to south of C.R. 54, Pasco County Survey # (DHR only) _____
National Register Category (please check one) building structure district site object
Ownership: private-profit private-nonprofit private-individual private-nonspecific city county state federal Native American foreign unknown

LOCATION & MAPPING

Address (include N,S,E,W; #; St., Ave., etc.) 1301 6th Street
Cross Streets (nearest / between) _____
USGS 7.5' Map Name & Date Zephyrhills 1975, PR 1987 Plat or Other Map _____
City / Town (within 3 miles) Zephyrhills In City Limits? yes no unknown County Pasco
Township 26S Range 21E Section 11 ¼ section: NW SW SE NE Irregular-name: _____
Tax Parcel # 11-26-21-0010-02800-0110 Landgrant _____
Subdivision Name _____ Block _____ Lot _____
UTM: Zone 16 17 Easting 383569 0 Northing 3124397 0
Other Coordinates: X: _____ Y: _____ Coordinate System & Datum _____
Name of Public Tract (e.g., park) _____

HISTORY

Construction Year: 1950 approximately year listed or earlier year listed or later
Original Use* residence From (year): original To (year): unknown
Current Use* commercial From (year): unknown To (year): current
Other Use* _____ From (year): _____ To (year): _____
Moves: yes no unknown Dates _____ Original address (if moved) _____
Alterations: yes no unknown Dates 2000 Nature* vinyl siding, repl roof, door, & windows; removed porch
Additions: yes no unknown Dates 2000 Nature* east porch
Architect (last name first): unknown Builder (last name first): unknown
Ownership History (especially original owner, dates, profession, etc.) SK Sombutmai, LLC

Is the Resource Affected by a Local Preservation Ordinance? yes no unknown Describe _____

DESCRIPTION

Style* Frame Vernacular Exterior Plan* irregular Number of Stories 1
Exterior Fabric(s)* vinyl siding
Roof Type(s)* gable Roof Material(s)* corrugated metal
Roof secondary strucs. (dormers etc.)* _____
Windows (types, materials, etc.)* 1/1 SHS, vinyl, paired
Distinguishing Architectural Features (exterior or interior ornaments) _____
Ancillary Features / Outbuildings (record outbuildings, major landscape features; use continuation sheet if needed.) non-historic shed to southwest

* Consult *Guide to Historical Structure Forms* for preferred descriptions (coded fields at the Site File).

DHR USE ONLY		OFFICIAL EVALUATION	DHR USE ONLY	
NR List Date ____/____/____	SHPO – Appears to meet criteria for NR listing: <input type="checkbox"/> yes <input type="checkbox"/> no <input type="checkbox"/> insufficient info	Date ____/____/____	Init. _____	
<input type="checkbox"/> Owner Objection	KEEPER – Determined eligible: <input type="checkbox"/> yes <input type="checkbox"/> no	Date ____/____/____		
	NR Criteria for Evaluation: <input type="checkbox"/> a <input type="checkbox"/> b <input type="checkbox"/> c <input type="checkbox"/> d (see <i>National Register Bulletin 15</i> , p. 2)			

DESCRIPTION (continued)

Chimney: No. 0 Material(s) * _____
 Structural System(s) * wood frame
 Foundation: Type(s) * pier Material(s) * concrete
 Main Entrance (stylistic details) wood swing door on east elevation within porch
 Porch Descriptions (types, locations, roof types, etc.) east, open, shed

Condition (overall resource condition): excellent good fair deteriorated ruinous
 Narrative Description of Resource Since it was last recorded, this resource has a new east porch, vinyl siding, replacement windows and roof, and a new door. This building is also now used commercially.

Archaeological Remains _____ Check if Archaeological Form Completed

* Consult *Guide to Historical Structure Forms* for preferred descriptions (coded fields at the Site File).

RESEARCH METHODS (check all that apply)

FMSF record search (sites/surveys) library research building permits Sanborn maps
 FL State Archives/photo collection city directory occupant/owner interview plat maps
 property appraiser / tax records newspaper files neighbor interview Public Lands Survey (DEP)
 cultural resource survey historic photos interior inspection HABS/HAER record search
 other methods (describe) _____

Bibliographic References (give FMSF manuscript # if relevant, use continuation sheet if needed) _____

OPINION OF RESOURCE SIGNIFICANCE

Appears to meet the criteria for National Register listing individually? yes no insufficient information
 Appears to meet the criteria for National Register listing as part of a district? yes no insufficient information
 Explanation of Evaluation (required, whether significant or not; use separate sheet if needed) This is a typical example of the Frame Vernacular style found throughout Pasco County, and limited research revealed no significant historical associations. Furthermore, numerous alterations have compromised its architectural integrity. Therefore, 8PA954 does not appear eligible for listing in the NRHP.
 Area(s) of Historical Significance (see *National Register Bulletin 15*, p. 8 for categories: e.g. "architecture", "ethnic heritage", "community planning & development", etc.)
Community Planning & Development

DOCUMENTATION

Accessible Documentation Not Filed with the Site File - including field & analysis notes, photos, plans, other important documents that are permanently accessible:
 For each separately maintained collection, describe (1) document type(s),* (2) maintaining organization,* (3) file or accession nos., and (4) descriptive information. _____
All notes, maps and photos on file at ACI; P10033

RECORDER INFORMATION

Recorder Name Lumang, Marielle and Elaine Lund
 Recorder Contact Information (address / phone / fax / e-mail) 8110 Blaikie Ct, Suite A, Sarasota, Florida 34243; 941-379-6206; 941-379-6216; ACIFlorida@comcast.net
 Recorder Affiliation Archaeological Consultants, Inc. (ACI)

Use a *Supplement for Site Forms* or other continuation sheet for descriptions that do not fit in the spaces provided.

Required Attachments

① USGS 7.5' MAP WITH STRUCTURE LOCATION PINPOINTED IN RED

② LARGE SCALE STREET, PLAT OR PARCEL MAP (available from most property appraiser web sites)

③ PHOTO OF MAIN FACADE, ARCHIVAL B&W PRINT OR DIGITAL IMAGE FILE

If submitting an image file, it must be included on disk or CD AND in hard copy format (plain paper is acceptable).

Digital image must be at least 1600 x 1200 pixels, 24-bit color, jpeg or tiff.

PHOTOGRAPH



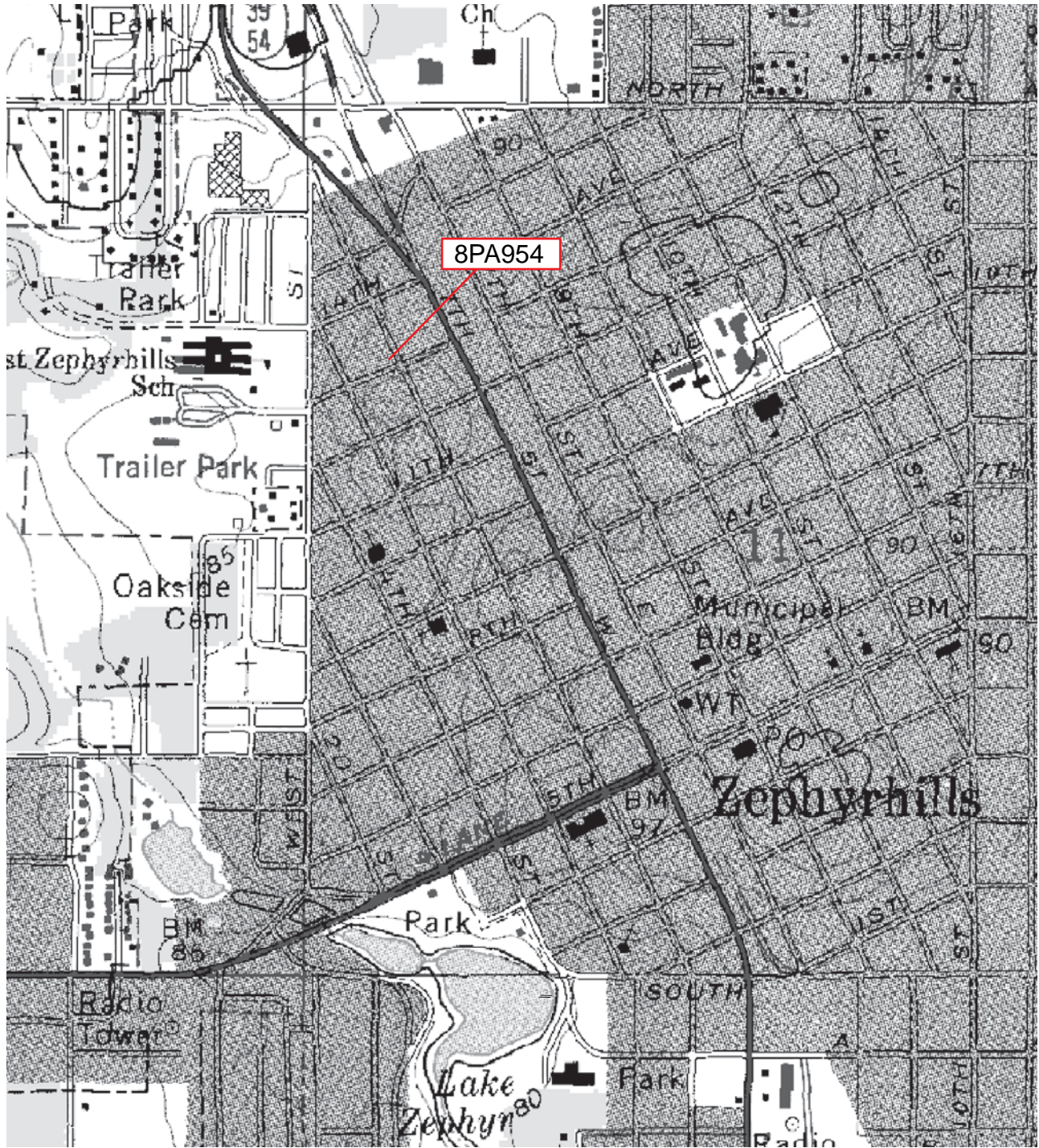
GOOGLE EARTH MAP

Zephyrhills, Florida



GIS USGS MAP

Township 26 South, Range 21 East, Section 11
Zephyrhills 1977



Original
 Update



HISTORICAL STRUCTURE FORM

FLORIDA MASTER SITE FILE

Version 4.0 1/07

Site #8 PA2764
Field Date 06 / 25 / 10
Form Date 07 / 12 / 10
Recorder # 169

Shaded Fields represent the minimum acceptable level of documentation.
Consult the *Guide to Historical Structure Forms* for detailed instructions.

Site Name(s) (address if none) 5719 6th Street Multiple Listing (DHR only) _____
Survey Project Name State Road 41 (U.S. 301) from S.R. 39 to south of C.R. 54, Pasco County Survey # (DHR only) _____
National Register Category (please check one) building structure district site object
Ownership: private-profit private-nonprofit private-individual private-nonspecific city county state federal Native American foreign unknown

LOCATION & MAPPING

Address (include N,S,E,W; #; St., Ave., etc.) 5719 6th Street
Cross Streets (nearest / between) _____
USGS 7.5' Map Name & Date Zephyrhills 1975, PR 1987 Plat or Other Map _____
City / Town (within 3 miles) Zephyrhills In City Limits? yes no unknown County Pasco
Township 26S Range 21E Section 11 ¼ section: NW SW SE NE Irregular-name: _____
Tax Parcel # 11-26-21-0010-02800-0070 Landgrant _____
Subdivision Name _____ Block _____ Lot _____
UTM: Zone 16 17 Easting 383560 ___ 0 Northing 3124429 ___ 0
Other Coordinates: X: _____ Y: _____ Coordinate System & Datum _____
Name of Public Tract (e.g., park) _____

HISTORY

Construction Year: 1955 approximately year listed or earlier year listed or later
Original Use* residence From (year): original To (year): -
Current Use* residence From (year): - To (year): current
Other Use* _____ From (year): _____ To (year): _____
Moves: yes no unknown Dates _____ Original address (if moved) _____
Alterations: yes no unknown Dates 1985 Nature* enclosed east porch
Additions: yes no unknown Dates _____ Nature* _____
Architect (last name first): unknown Builder (last name first): unknown
Ownership History (especially original owner, dates, profession, etc.) Lewis, Victoria (1978-current)

Is the Resource Affected by a Local Preservation Ordinance? yes no unknown Describe _____

DESCRIPTION

Style* Masonry Vernacular Exterior Plan* irregular Number of Stories 1
Exterior Fabric(s) * concrete block, plywood sheathing
Roof Type(s) * gable Roof Material(s) * composition shingles
Roof secondary strucs. (dormers etc.) * _____
Windows (types, materials, etc.) * 2/2 SHS, metal, independent, paired, ribbon (3)

Distinguishing Architectural Features (exterior or interior ornaments) gable vent; weatherboard in gables, awnings over windows; projected window sills

Ancillary Features / Outbuildings (record outbuildings, major landscape features; use continuation sheet if needed.) _____

* Consult *Guide to Historical Structure Forms* for preferred descriptions (coded fields at the Site File).

DHR USE ONLY		OFFICIAL EVALUATION	DHR USE ONLY	
NR List Date ____/____/____	SHPO – Appears to meet criteria for NR listing: <input type="checkbox"/> yes <input type="checkbox"/> no <input type="checkbox"/> insufficient info	Date ____/____/____	Init. _____	
<input type="checkbox"/> Owner Objection	KEEPER – Determined eligible: <input type="checkbox"/> yes <input type="checkbox"/> no	Date ____/____/____		
	NR Criteria for Evaluation: <input type="checkbox"/> a <input type="checkbox"/> b <input type="checkbox"/> c <input type="checkbox"/> d (see <i>National Register Bulletin 15</i> , p. 2)			

DESCRIPTION (continued)

Chimney: No. 1 Material(s) * masonry; on ridge

Structural System(s) * concrete block

Foundation: Type(s) * slab Material(s) * poured concrete

Main Entrance (stylistic details) metal swing within porch

Porch Descriptions (types, locations, roof types, etc.) east, shed, closed

Condition (overall resource condition): [] excellent [x] good [] fair [] deteriorated [] ruinous

Narrative Description of Resource

Archaeological Remains [] Check if Archaeological Form Completed

* Consult Guide to Historical Structure Forms for preferred descriptions (coded fields at the Site File).

RESEARCH METHODS (check all that apply)

- [x] FMSF record search (sites/surveys) [x] library research [] building permits [] Sanborn maps
[] FL State Archives/photo collection [] city directory [x] occupant/owner interview [] plat maps
[x] property appraiser / tax records [] newspaper files [] neighbor interview [x] Public Lands Survey (DEP)
[x] cultural resource survey [] historic photos [] interior inspection [] HABS/HAER record search
[] other methods (describe)

Bibliographic References (give FMSF manuscript # if relevant, use continuation sheet if needed)

OPINION OF RESOURCE SIGNIFICANCE

Appears to meet the criteria for National Register listing individually? [] yes [x] no [] insufficient information

Appears to meet the criteria for National Register listing as part of a district? [] yes [x] no [] insufficient information

Explanation of Evaluation (required, whether significant or not; use separate sheet if needed) This is a typical example of the Masonry Vernacular style found throughout Pasco County. Furthermore, limited research revealed no significant historical associations. Therefore, 8PA2764 does not appear eligible for listing in the NRHP.

Area(s) of Historical Significance (see National Register Bulletin 15, p. 8 for categories: e.g. "architecture", "ethnic heritage", "community planning & development", etc.) Community Planning & Development

DOCUMENTATION

Accessible Documentation Not Filed with the Site File - including field & analysis notes, photos, plans, other important documents that are permanently accessible: For each separately maintained collection, describe (1) document type(s),* (2) maintaining organization,* (3) file or accession nos., and (4) descriptive information. All notes, maps and photos on file at ACI; P10033

RECORDER INFORMATION

Recorder Name Lumang, Marielle and Elaine Lund

Recorder Contact Information (address / phone / fax / e-mail) 8110 Blaikie Ct, Suite A, Sarasota, Florida 34243; 941-379-6206; 941-379-6216; ACIFlorida@comcast.net

Recorder Affiliation Archaeological Consultants, Inc. (ACI)

Use a Supplement for Site Forms or other continuation sheet for descriptions that do not fit in the spaces provided.

Required Attachments
1 USGS 7.5' MAP WITH STRUCTURE LOCATION PINPOINTED IN RED
2 LARGE SCALE STREET, PLAT OR PARCEL MAP (available from most property appraiser web sites)
3 PHOTO OF MAIN FACADE, ARCHIVAL B&W PRINT OR DIGITAL IMAGE FILE
If submitting an image file, it must be included on disk or CD AND in hard copy format (plain paper is acceptable). Digital image must be at least 1600 x 1200 pixels, 24-bit color, jpeg or tiff.

PHOTOGRAPH



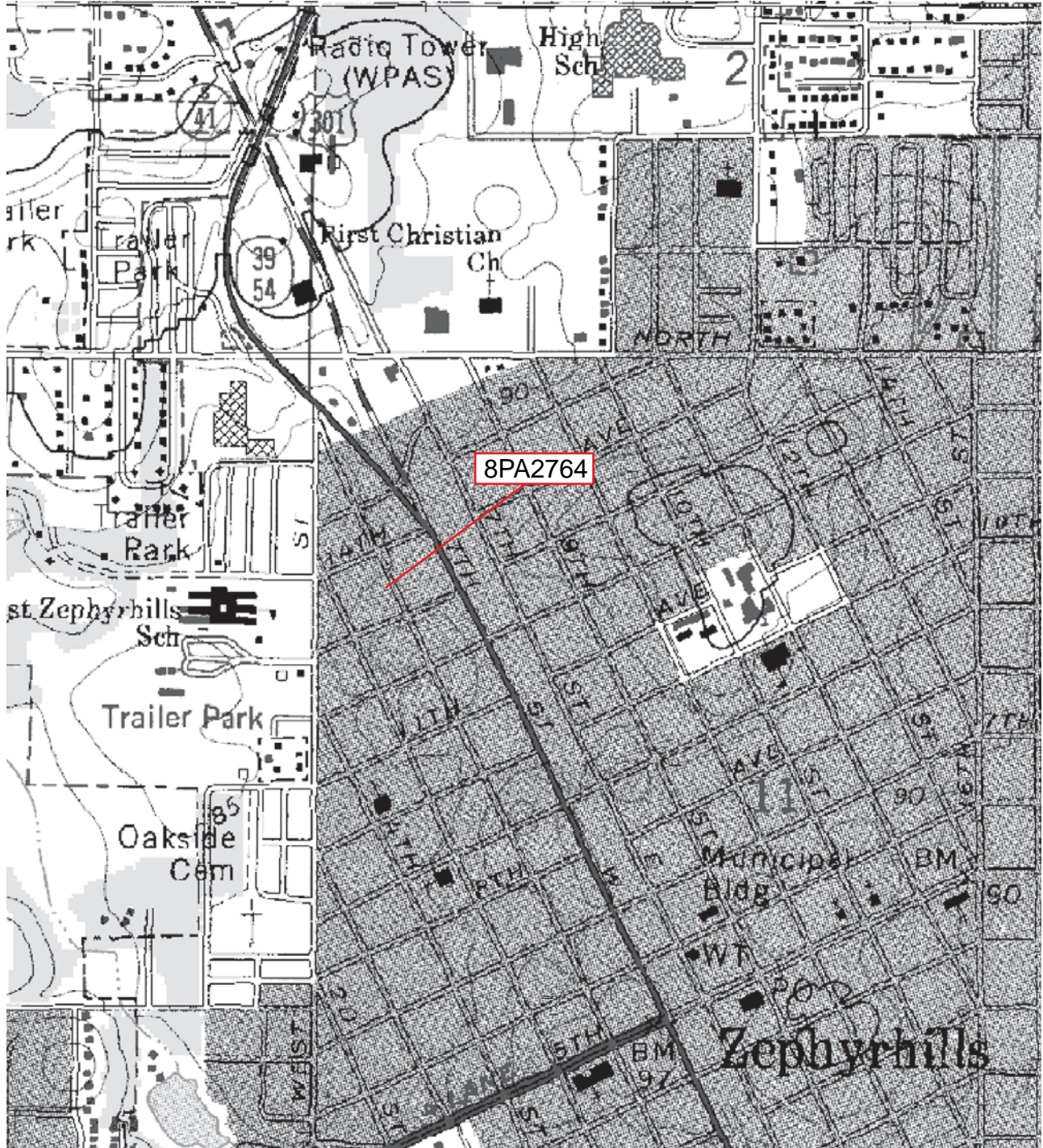
GOOGLE EARTH MAP

Zephyrhills, Florida



GIS USGS MAP

Township 26 South, Range 21 East, Section 11
Zephyrhills 1977



Original
 Update



HISTORICAL STRUCTURE FORM

FLORIDA MASTER SITE FILE

Version 4.0 1/07

Site #8 PA2765
Field Date 06 / 25 / 10
Form Date 07 / 12 / 10
Recorder # 167

Shaded Fields represent the minimum acceptable level of documentation.
Consult the *Guide to Historical Structure Forms* for detailed instructions.

Site Name(s) (address if none) 5727 6th Street Multiple Listing (DHR only) _____
Survey Project Name State Road 41 (U.S. 301) from S.R. 39 to south of C.R. 54, Pasco County Survey # (DHR only) _____
National Register Category (please check one) building structure district site object
Ownership: private-profit private-nonprofit private-individual private-nonspecific city county state federal Native American foreign unknown

LOCATION & MAPPING

Address (include N,S,E,W; #; St., Ave., etc.) 5727 6th Street
Cross Streets (nearest / between) _____
USGS 7.5' Map Name & Date Zephyrhills 1975, PR 1987 Plat or Other Map _____
City / Town (within 3 miles) Zephyrhills In City Limits? yes no unknown County Pasco
Township 26S Range 21E Section 11 ¼ section: NW SW SE NE Irregular-name: _____
Tax Parcel # 11-26-21-0010-02800-0040 Landgrant _____
Subdivision Name _____ Block _____ Lot _____
UTM: Zone 16 17 Easting 383554 ___ 0 Northing 3124446 ___ 0
Other Coordinates: X: _____ Y: _____ Coordinate System & Datum _____
Name of Public Tract (e.g., park) _____

HISTORY

Construction Year: 1959 approximately year listed or earlier year listed or later
Original Use* commercial From (year): original To (year): unknown
Current Use* vacant From (year): unknown To (year): current
Other Use* _____ From (year): _____ To (year): _____
Moves: yes no unknown Dates _____ Original address (if moved) _____
Alterations: yes no unknown Dates c1995 Nature* replaced doors, windows; fill-in windows; stucco
Additions: yes no unknown Dates _____ Nature* _____
Architect (last name first): unknown Builder (last name first): unknown
Ownership History (especially original owner, dates, profession, etc.) Sajan, Suba (2008-current)

Is the Resource Affected by a Local Preservation Ordinance? yes no unknown Describe _____

DESCRIPTION

Style* Masonry Vernacular Exterior Plan* irregular Number of Stories 1
Exterior Fabric(s)* stucco, brick veneer
Roof Type(s)* gable Roof Material(s)* composition shingles
Roof secondary strucs. (dormers etc.)* _____
Windows (types, materials, etc.)* most filled-in with concrete; 1-light fixed with 4-light side lights

Distinguishing Architectural Features (exterior or interior ornaments) _____

Ancillary Features / Outbuildings (record outbuildings, major landscape features; use continuation sheet if needed.) _____

* Consult *Guide to Historical Structure Forms* for preferred descriptions (coded fields at the Site File).

DHR USE ONLY		OFFICIAL EVALUATION		DHR USE ONLY	
NR List Date ____/____/____	SHPO – Appears to meet criteria for NR listing: <input type="checkbox"/> yes <input type="checkbox"/> no <input type="checkbox"/> insufficient info	Date ____/____/____	Keeper – Determined eligible: <input type="checkbox"/> yes <input type="checkbox"/> no	Date ____/____/____	Init. _____
<input type="checkbox"/> Owner Objection	NR Criteria for Evaluation: <input type="checkbox"/> a <input type="checkbox"/> b <input type="checkbox"/> c <input type="checkbox"/> d (see <i>National Register Bulletin 15</i> , p. 2)				

DESCRIPTION (continued)

Chimney: No. 0 Material(s) *
Structural System(s) * concrete block
Foundation: Type(s) * slab Material(s) * poured concrete
Main Entrance (stylistic details) pair of 1-light commercial swing doors on east elevation
Porch Descriptions (types, locations, roof types, etc.)

Condition (overall resource condition): []excellent []good []fair []deteriorated []ruinous
Narrative Description of Resource Used to be used as a duplex; converted to a single space; now vacant

Archaeological Remains [] Check if Archaeological Form Completed

* Consult Guide to Historical Structure Forms for preferred descriptions (coded fields at the Site File).

RESEARCH METHODS (check all that apply)

- [x] FMSF record search (sites/surveys) [x] library research [] building permits [] Sanborn maps
[] FL State Archives/photo collection [] city directory [] occupant/owner interview [] plat maps
[x] property appraiser / tax records [] newspaper files [] neighbor interview [x] Public Lands Survey (DEP)
[x] cultural resource survey [] historic photos [] interior inspection [] HABS/HAER record search
[] other methods (describe)

Bibliographic References (give FMSF manuscript # if relevant, use continuation sheet if needed)

OPINION OF RESOURCE SIGNIFICANCE

Appears to meet the criteria for National Register listing individually? []yes [x]no []insufficient information
Appears to meet the criteria for National Register listing as part of a district? []yes [x]no []insufficient information

Explanation of Evaluation (required, whether significant or not; use separate sheet if needed) This is a typical example of the Masonry Vernacular style found throughout Pasco County. Furthermore, limited research revealed no significant historical associations, and numerous alterations compromise its integrity. Therefore, 8PA2765 does not appear eligible for listing in the NRHP.

Area(s) of Historical Significance (see National Register Bulletin 15, p. 8 for categories: e.g. "architecture", "ethnic heritage", "community planning & development", etc.)
Community Planning & Development

DOCUMENTATION

Accessible Documentation Not Filed with the Site File - including field & analysis notes, photos, plans, other important documents that are permanently accessible:
For each separately maintained collection, describe (1) document type(s),* (2) maintaining organization,* (3) file or accession nos., and (4) descriptive information.
All notes, maps and photos on file at ACI; P10033

RECORDER INFORMATION

Recorder Name Lumang, Marielle and Elaine Lund
Recorder Contact Information (address / phone / fax / e-mail) 8110 Blaikie Ct, Suite A, Sarasota, Florida 34243; 941-379-6206; 941-379-6216; ACIFlorida@comcast.net
Recorder Affiliation Archaeological Consultants, Inc. (ACI)

Use a Supplement for Site Forms or other continuation sheet for descriptions that do not fit in the spaces provided.

Required Attachments
1 USGS 7.5' MAP WITH STRUCTURE LOCATION PINPOINTED IN RED
2 LARGE SCALE STREET, PLAT OR PARCEL MAP (available from most property appraiser web sites)
3 PHOTO OF MAIN FACADE, ARCHIVAL B&W PRINT OR DIGITAL IMAGE FILE
If submitting an image file, it must be included on disk or CD AND in hard copy format (plain paper is acceptable). Digital image must be at least 1600 x 1200 pixels, 24-bit color, jpeg or tiff.

PHOTOGRAPH



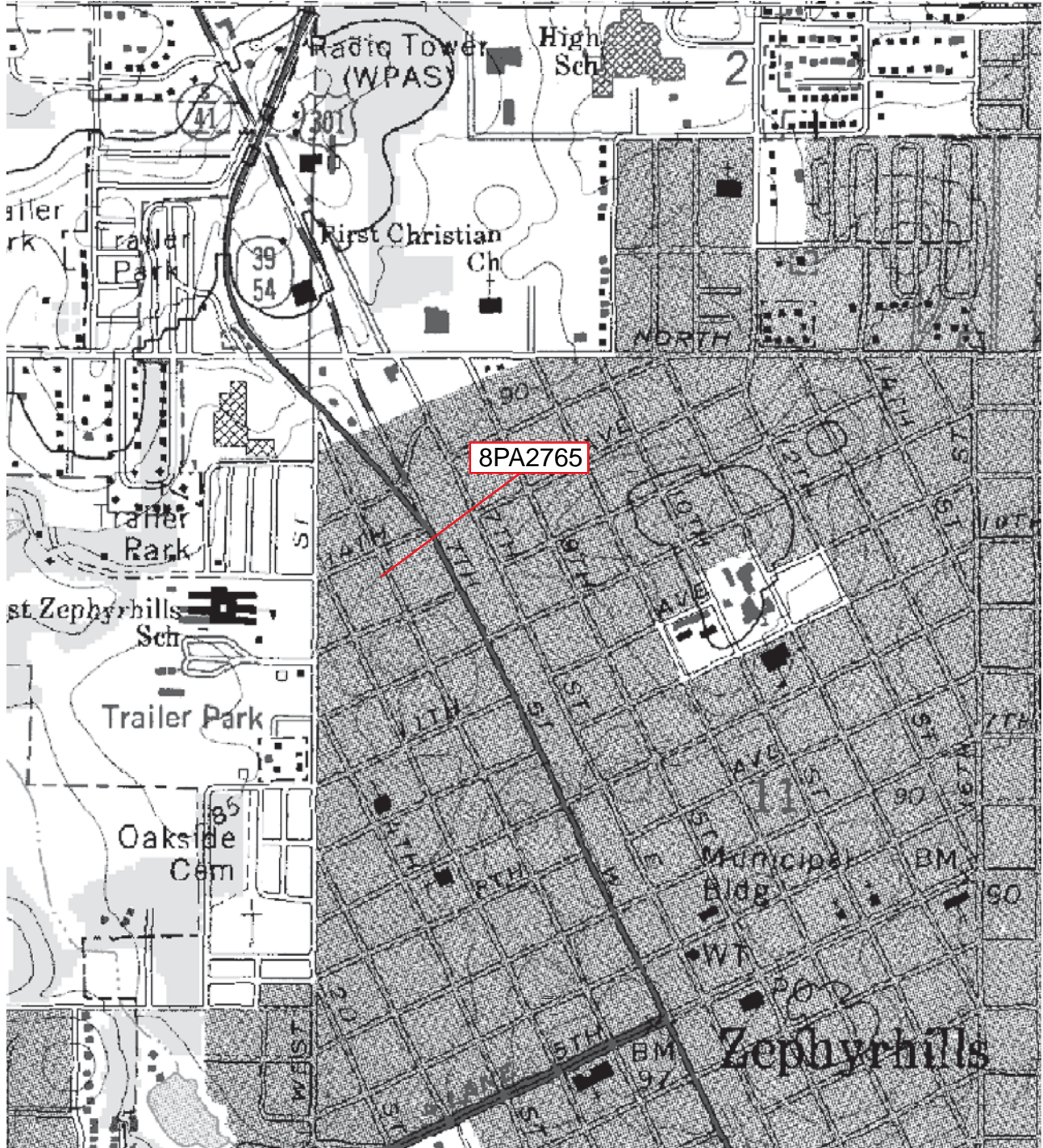
GOOGLE EARTH MAP

Zephyrhills, Florida



GIS USGS MAP

Township 26 South, Range 21 East, Section 11
Zephyrhills 1977



Original
 Update



HISTORICAL STRUCTURE FORM

FLORIDA MASTER SITE FILE

Version 4.0 1/07

Site #8 PA2766
Field Date 06 / 25 / 10
Form Date 07 / 12 / 10
Recorder # 165

Shaded Fields represent the minimum acceptable level of documentation.
Consult the *Guide to Historical Structure Forms* for detailed instructions.

Site Name(s) (address if none) 38046 14th Avenue Multiple Listing (DHR only) _____
Survey Project Name State Road 41 (U.S. 301) from S.R. 39 to south of C.R. 54, Pasco County Survey # (DHR only) _____
National Register Category (please check one) building structure district site object
Ownership: private-profit private-nonprofit private-individual private-nonspecific city county state federal Native American foreign unknown

LOCATION & MAPPING

Address (include N,S,E,W; #; St., Ave., etc.) 38046 14th Avenue
Cross Streets (nearest / between) _____
USGS 7.5' Map Name & Date Zephyrhills 1975, PR 1987 Plat or Other Map _____
City / Town (within 3 miles) Zephyrhills In City Limits? yes no unknown County Pasco
Township 26S Range 21E Section 11 ¼ section: NW SW SE NE Irregular-name: _____
Tax Parcel # 11-26-21-0010-02700-0230 Landgrant _____
Subdivision Name _____ Block _____ Lot _____
UTM: Zone 16 17 Easting 383572 ___ 0 Northing 3124487 ___ 0
Other Coordinates: X: _____ Y: _____ Coordinate System & Datum _____
Name of Public Tract (e.g., park) _____

HISTORY

Construction Year: 1960 approximately year listed or earlier year listed or later
Original Use* residence From (year): original To (year): -
Current Use* residence From (year): - To (year): current
Other Use* _____ From (year): _____ To (year): _____
Moves: yes no unknown Dates _____ Original address (if moved) _____
Alterations: yes no unknown Dates _____ Nature* _____
Additions: yes no unknown Dates _____ Nature* _____
Architect (last name first): unknown Builder (last name first): _____
Ownership History (especially original owner, dates, profession, etc.) Loehmann, Richard; Nagy, Kathleen (2009-current)

Is the Resource Affected by a Local Preservation Ordinance? yes no unknown Describe _____

DESCRIPTION

Style* Masonry Vernacular Exterior Plan* irregular Number of Stories 1
Exterior Fabric(s)* stucco, stone, veneer
Roof Type(s)* gable Roof Material(s)* composition shingles
Roof secondary strucs. (dormers etc.)* _____
Windows (types, materials, etc.)* 2/2 SHS, metal, independent and paired

Distinguishing Architectural Features (exterior or interior ornaments) carport on east elevation; canopy over door to carport

Ancillary Features / Outbuildings (record outbuildings, major landscape features; use continuation sheet if needed.) _____

* Consult *Guide to Historical Structure Forms* for preferred descriptions (coded fields at the Site File).

DHR USE ONLY		OFFICIAL EVALUATION		DHR USE ONLY	
NR List Date ____/____/____	SHPO – Appears to meet criteria for NR listing: <input type="checkbox"/> yes <input type="checkbox"/> no <input type="checkbox"/> insufficient info	Date ____/____/____	Init. _____		
<input type="checkbox"/> Owner Objection	KEEPER – Determined eligible: <input type="checkbox"/> yes <input type="checkbox"/> no	Date ____/____/____			
	NR Criteria for Evaluation: <input type="checkbox"/> a <input type="checkbox"/> b <input type="checkbox"/> c <input type="checkbox"/> d (see <i>National Register Bulletin 15</i> , p. 2)				

DESCRIPTION (continued)

Chimney: No. 0 Material(s) *

Structural System(s) * concrete block

Foundation: Type(s) * slab Material(s) * poured concrete

Main Entrance (stylistic details) 8-panel wood swing door on north elevation

Porch Descriptions (types, locations, roof types, etc.)

Condition (overall resource condition): [] excellent [x] good [] fair [] deteriorated [] ruinous

Narrative Description of Resource

Archaeological Remains [] Check if Archaeological Form Completed

* Consult Guide to Historical Structure Forms for preferred descriptions (coded fields at the Site File).

RESEARCH METHODS (check all that apply)

- [x] FMSF record search (sites/surveys) [x] library research [] building permits [] Sanborn maps
[] FL State Archives/photo collection [] city directory [] occupant/owner interview [] plat maps
[x] property appraiser / tax records [] newspaper files [] neighbor interview [x] Public Lands Survey (DEP)
[x] cultural resource survey [] historic photos [] interior inspection [] HABS/HAER record search
[] other methods (describe)

Bibliographic References (give FMSF manuscript # if relevant, use continuation sheet if needed)

OPINION OF RESOURCE SIGNIFICANCE

Appears to meet the criteria for National Register listing individually? [] yes [x] no [] insufficient information

Appears to meet the criteria for National Register listing as part of a district? [] yes [x] no [] insufficient information

Explanation of Evaluation (required, whether significant or not; use separate sheet if needed) This is a typical example of the Masonry

Vernacular style found throughout Pasco County, and limited research revealed no significant historical associations. Therefore, 8PA2766 does not appear eligible for listing in the NRHP.

Area(s) of Historical Significance (see National Register Bulletin 15, p. 8 for categories: e.g. "architecture", "ethnic heritage", "community planning & development", etc.)

Community Planning & Development

DOCUMENTATION

Accessible Documentation Not Filed with the Site File - including field & analysis notes, photos, plans, other important documents that are permanently accessible:

For each separately maintained collection, describe (1) document type(s),* (2) maintaining organization,* (3) file or accession nos., and (4) descriptive information.

All notes, maps and photos on file at ACI; P10033

RECORDER INFORMATION

Recorder Name Lumang, Marielle and Elaine Lund

Recorder Contact Information (address / phone / fax / e-mail) 8110 Blaikie Ct, Suite A, Sarasota, Florida 34243; 941-379-6206; 941-379-6216; ACIFlorida@comcast.net

Recorder Affiliation Archaeological Consultants, Inc. (ACI)

Use a Supplement for Site Forms or other continuation sheet for descriptions that do not fit in the spaces provided.

Required Attachments
1 USGS 7.5' MAP WITH STRUCTURE LOCATION PINPOINTED IN RED
2 LARGE SCALE STREET, PLAT OR PARCEL MAP (available from most property appraiser web sites)
3 PHOTO OF MAIN FACADE, ARCHIVAL B&W PRINT OR DIGITAL IMAGE FILE
If submitting an image file, it must be included on disk or CD AND in hard copy format (plain paper is acceptable). Digital image must be at least 1600 x 1200 pixels, 24-bit color, jpeg or tiff.

PHOTOGRAPH



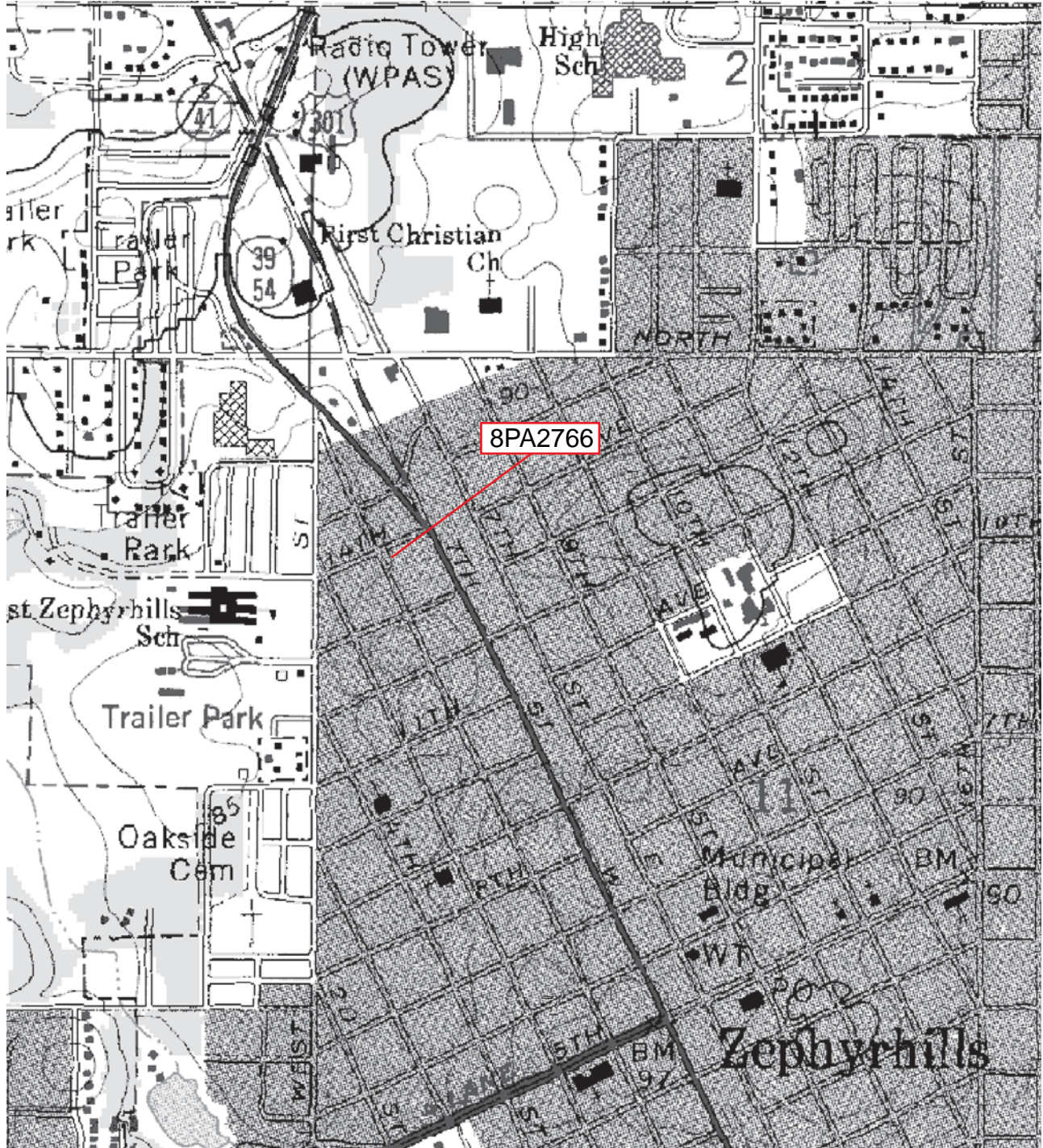
GOOGLE EARTH MAP

Zephyrhills, Florida



GIS USGS MAP

Township 26 South, Range 21 East, Section 11
Zephyrhills 1977



Original
 Update



HISTORICAL STRUCTURE FORM

FLORIDA MASTER SITE FILE

Version 4.0 1/07

Site #8 PA2767
Field Date 06 / 25 / 10
Form Date 07 / 12 / 10
Recorder # 166

Shaded Fields represent the minimum acceptable level of documentation.
Consult the *Guide to Historical Structure Forms* for detailed instructions.

Site Name(s) (address if none) 38032 14th Avenue Multiple Listing (DHR only) _____
Survey Project Name US 301 (Gall Blvd) from SR 39 to CR 54, Pasco County Survey # (DHR only) _____
National Register Category (please check one) building structure district site object
Ownership: private-profit private-nonprofit private-individual private-nonspecific city county state federal Native American foreign unknown

LOCATION & MAPPING

Address (include N,S,E,W; #; St., Ave., etc.) 38032 14th Avenue
Cross Streets (nearest / between) _____
USGS 7.5' Map Name & Date Zephyrhills 1975, PR 1987 Plat or Other Map _____
City / Town (within 3 miles) Zephyrhills In City Limits? yes no unknown County Pasco
Township 26S Range 21E Section 11 ¼ section: NW SW SE NE Irregular-name: _____
Tax Parcel # 11-26-21-0010-02800-0011 Landgrant _____
Subdivision Name _____ Block _____ Lot _____
UTM: Zone 16 17 Easting 383536 _____ 0 Northing 3124467 _____ 0
Other Coordinates: X: _____ Y: _____ Coordinate System & Datum _____
Name of Public Tract (e.g., park) _____

HISTORY

Construction Year: 1960 approximately year listed or earlier year listed or later
Original Use* residence From (year): original To (year): -
Current Use* residence From (year): - To (year): current
Other Use* _____ From (year): _____ To (year): _____
Moves: yes no unknown Dates _____ Original address (if moved) _____
Alterations: yes no unknown Dates 1990 Nature* removed sidelights front door; enclosed carport
Additions: yes no unknown Dates _____ Nature* _____
Architect (last name first): unknown Builder (last name first): unknown
Ownership History (especially original owner, dates, profession, etc.) Watson, Sally (1993-current)

Is the Resource Affected by a Local Preservation Ordinance? yes no unknown Describe _____

DESCRIPTION

Style* Masonry Vernacular Exterior Plan* irregular Number of Stories 1
Exterior Fabric(s)* stucco, brick, veneer
Roof Type(s)* gable Roof Material(s)* composition shingles
Roof secondary strucs. (dormers etc.)* _____
Windows (types, materials, etc.)* 2-light awning, metal, independent, 2/2 SHS, metal, independent

Distinguishing Architectural Features (exterior or interior ornaments) planters on north elevation; projecting window sills

Ancillary Features / Outbuildings (record outbuildings, major landscape features; use continuation sheet if needed.) _____

* Consult *Guide to Historical Structure Forms* for preferred descriptions (coded fields at the Site File).

DHR USE ONLY		OFFICIAL EVALUATION		DHR USE ONLY	
NR List Date ____/____/____	SHPO – Appears to meet criteria for NR listing: <input type="checkbox"/> yes <input type="checkbox"/> no <input type="checkbox"/> insufficient info	Date ____/____/____	Init. _____		
<input type="checkbox"/> Owner Objection	KEEPER – Determined eligible: <input type="checkbox"/> yes <input type="checkbox"/> no	Date ____/____/____			
	NR Criteria for Evaluation: <input type="checkbox"/> a <input type="checkbox"/> b <input type="checkbox"/> c <input type="checkbox"/> d (see <i>National Register Bulletin 15</i> , p. 2)				

DESCRIPTION (continued)

Chimney: No. 0 Material(s) * _____Structural System(s) * concrete blockFoundation: Type(s) * slab Material(s) * poured concreteMain Entrance (stylistic details) wood swing door to both duplexes

Porch Descriptions (types, locations, roof types, etc.) _____

Condition (overall resource condition): excellent good fair deteriorated ruinousNarrative Description of Resource used as a duplexArchaeological Remains _____ Check if Archaeological Form Completed* Consult *Guide to Historical Structure Forms* for preferred descriptions (coded fields at the Site File).

RESEARCH METHODS (check all that apply)

- | | | | |
|--|--|---|---|
| <input checked="" type="checkbox"/> FMSF record search (sites/surveys) | <input checked="" type="checkbox"/> library research | <input type="checkbox"/> building permits | <input type="checkbox"/> Sanborn maps |
| <input type="checkbox"/> FL State Archives/photo collection | <input type="checkbox"/> city directory | <input type="checkbox"/> occupant/owner interview | <input type="checkbox"/> plat maps |
| <input checked="" type="checkbox"/> property appraiser / tax records | <input type="checkbox"/> newspaper files | <input type="checkbox"/> neighbor interview | <input checked="" type="checkbox"/> Public Lands Survey (DEP) |
| <input checked="" type="checkbox"/> cultural resource survey | <input type="checkbox"/> historic photos | <input type="checkbox"/> interior inspection | <input type="checkbox"/> HABS/HAER record search |
| <input type="checkbox"/> other methods (describe) _____ | | | |

Bibliographic References (give FMSF manuscript # if relevant, use continuation sheet if needed) _____

OPINION OF RESOURCE SIGNIFICANCE

Appears to meet the criteria for National Register listing individually? yes no insufficient informationAppears to meet the criteria for National Register listing as part of a district? yes no insufficient informationExplanation of Evaluation (required, whether significant or not; use separate sheet if needed) This is a typical example of the Masonry Vernacular style found throughout Pasco County. Furthermore, limited research revealed no significant historical associations. Therefore, 8PA2767 does not appear eligible for listing in the NRHP.Area(s) of Historical Significance (see *National Register Bulletin 15*, p. 8 for categories: e.g. "architecture", "ethnic heritage", "community planning & development", etc.)
Community Planning & Development

DOCUMENTATION

Accessible Documentation Not Filed with the Site File - including field & analysis notes, photos, plans, other important documents that are permanently accessible:
For each separately maintained collection, describe (1) document type(s),* (2) maintaining organization,* (3) file or accession nos., and (4) descriptive information. _____All notes, maps and photos on file at ACI; P10033

RECORDER INFORMATION

Recorder Name Lumang, Marielle and Elaine LundRecorder Contact Information (address / phone / fax / e-mail) 8110 Blaikie Ct, Suite A, Sarasota, Florida 34243; 941-379-6206; 941-379-6216; ACIFlorida@comcast.netRecorder Affiliation Archaeological Consultants, Inc. (ACI)Use a *Supplement for Site Forms* or other continuation sheet for descriptions that do not fit in the spaces provided.

Required Attachments

① USGS 7.5' MAP WITH STRUCTURE LOCATION PINPOINTED IN RED

② LARGE SCALE STREET, PLAT OR PARCEL MAP (available from most property appraiser web sites)

③ PHOTO OF MAIN FACADE, ARCHIVAL B&W PRINT OR DIGITAL IMAGE FILE

If submitting an image file, it must be included on disk or CD AND in hard copy format (plain paper is acceptable).

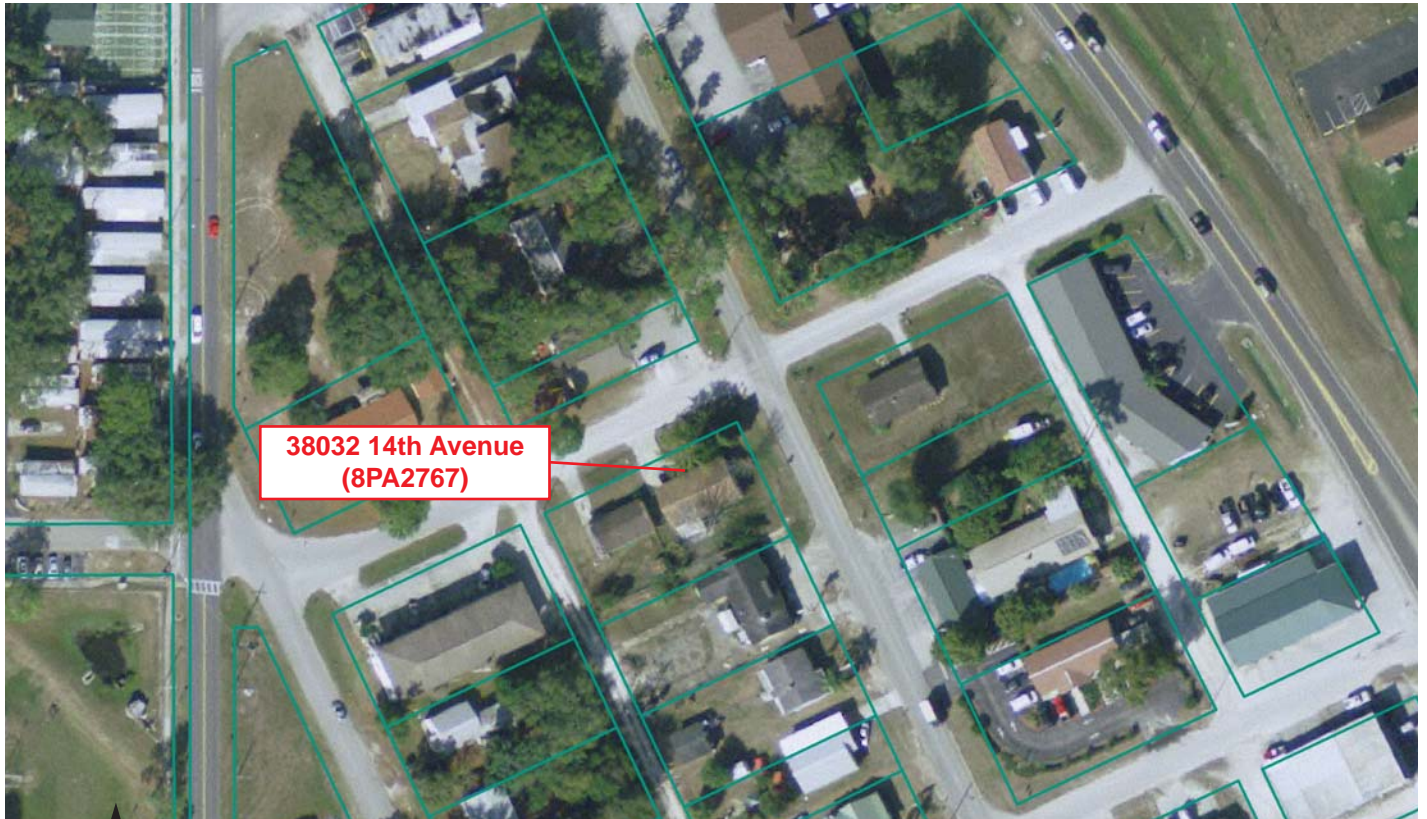
Digital image must be at least 1600 x 1200 pixels, 24-bit color, jpeg or tiff.

PHOTOGRAPH



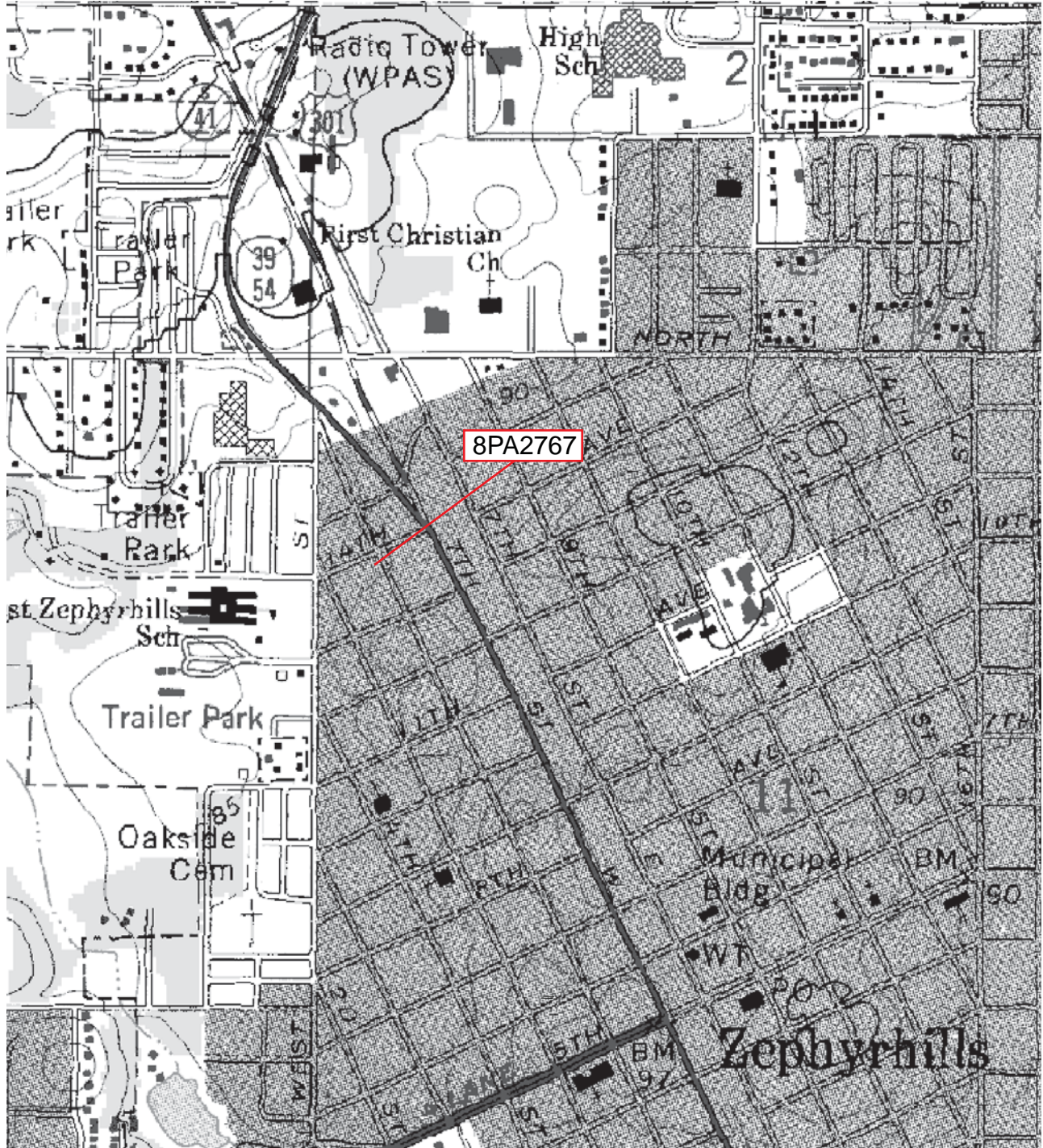
GOOGLE EARTH MAP

Zephyrhills, Florida



GIS USGS MAP

Township 26 South, Range 21 East, Section 11
Zephyrhills 1977



Original
 Update



HISTORICAL STRUCTURE FORM

FLORIDA MASTER SITE FILE

Version 4.0 1/07

Site #8 PA2768
Field Date 06 / 25 / 10
Form Date 07 / 12 / 10
Recorder # 164

Shaded Fields represent the minimum acceptable level of documentation.
Consult the *Guide to Historical Structure Forms* for detailed instructions.

Site Name(s) (address if none) 5801 6th Street Multiple Listing (DHR only) _____
Survey Project Name US 301 (Gall Blvd) from SR 39 to CR 54, Pasco County Survey # (DHR only) _____
National Register Category (please check one) building structure district site object
Ownership: private-profit private-nonprofit private-individual private-nonspecific city county state federal Native American foreign unknown

LOCATION & MAPPING

Address (include N,S,E,W; #; St., Ave., etc.) 5801 6th Street
Cross Streets (nearest / between) _____
USGS 7.5' Map Name & Date Zephyrhills 1975, PR 1987 Plat or Other Map _____
City / Town (within 3 miles) Zephyrhills In City Limits? yes no unknown County Pasco
Township 26S Range 21E Section 11 ¼ section: NW SW SE NE Irregular-name: _____
Tax Parcel # 11-26-21-0010-01100-0070 Landgrant _____
Subdivision Name _____ Block _____ Lot _____
UTM: Zone 16 17 Easting 383506 _____ 0 Northing 3124517 _____ 0
Other Coordinates: X: _____ Y: _____ Coordinate System & Datum _____
Name of Public Tract (e.g., park) _____

HISTORY

Construction Year: 1956 approximately year listed or earlier year listed or later
Original Use* residence From (year): original To (year): unknown
Current Use* vacant From (year): unknown To (year): current
Other Use* _____ From (year): _____ To (year): _____
Moves: yes no unknown Dates _____ Original address (if moved) _____
Alterations: yes no unknown Dates 2000 Nature* replaced windows
Additions: yes no unknown Dates _____ Nature* _____
Architect (last name first): unknown Builder (last name first): unknown
Ownership History (especially original owner, dates, profession, etc.) Chiang, Ben (1984-current)

Is the Resource Affected by a Local Preservation Ordinance? yes no unknown Describe _____

DESCRIPTION

Style* Masonry Vernacular Exterior Plan* irregular Number of Stories 1
Exterior Fabric(s)* stucco, brick, veneer
Roof Type(s)* gable Roof Material(s)* asphalt shingles
Roof secondary strucs. (dormers etc.)* _____
Windows (types, materials, etc.)* 1/1 SHS, vinyl, independent and paired

Distinguishing Architectural Features (exterior or interior ornaments) projected window sills

Ancillary Features / Outbuildings (record outbuildings, major landscape features; use continuation sheet if needed.) _____

* Consult *Guide to Historical Structure Forms* for preferred descriptions (coded fields at the Site File).

DHR USE ONLY		OFFICIAL EVALUATION		DHR USE ONLY	
NR List Date ____/____/____	SHPO – Appears to meet criteria for NR listing: <input type="checkbox"/> yes <input type="checkbox"/> no <input type="checkbox"/> insufficient info	Date ____/____/____	Keeper – Determined eligible: <input type="checkbox"/> yes <input type="checkbox"/> no	Date ____/____/____	Init. _____
<input type="checkbox"/> Owner Objection	NR Criteria for Evaluation: <input type="checkbox"/> a <input type="checkbox"/> b <input type="checkbox"/> c <input type="checkbox"/> d	(see <i>National Register Bulletin</i> 15, p. 2)			

DESCRIPTION (continued)

Chimney: No. 0 Material(s) * _____
 Structural System(s) * concrete block
 Foundation: Type(s) * slab Material(s) * poured concrete
 Main Entrance (stylistic details) wood swing door to both entrances on east elevation
 Porch Descriptions (types, locations, roof types, etc.) _____

Condition (overall resource condition): excellent good fair deteriorated ruinous
 Narrative Description of Resource used as a duplex

Archaeological Remains _____ Check if Archaeological Form Completed

* Consult *Guide to Historical Structure Forms* for preferred descriptions (coded fields at the Site File).

RESEARCH METHODS (check all that apply)

<input checked="" type="checkbox"/> FMSF record search (sites/surveys)	<input checked="" type="checkbox"/> library research	<input type="checkbox"/> building permits	<input type="checkbox"/> Sanborn maps
<input type="checkbox"/> FL State Archives/photo collection	<input type="checkbox"/> city directory	<input type="checkbox"/> occupant/owner interview	<input type="checkbox"/> plat maps
<input checked="" type="checkbox"/> property appraiser / tax records	<input type="checkbox"/> newspaper files	<input type="checkbox"/> neighbor interview	<input checked="" type="checkbox"/> Public Lands Survey (DEP)
<input checked="" type="checkbox"/> cultural resource survey	<input type="checkbox"/> historic photos	<input type="checkbox"/> interior inspection	<input type="checkbox"/> HABS/HAER record search
<input type="checkbox"/> other methods (describe) _____			

Bibliographic References (give FMSF manuscript # if relevant, use continuation sheet if needed) _____

OPINION OF RESOURCE SIGNIFICANCE

Appears to meet the criteria for National Register listing individually? yes no insufficient information

Appears to meet the criteria for National Register listing as part of a district? yes no insufficient information

Explanation of Evaluation (required, whether significant or not; use separate sheet if needed) This is a typical example of the Masonry

Vernacular style found throughout Pasco County. Furthermore, limited research revealed no significant historical associations. Therefore, 8PA2768 does not appear eligible for listing in the NRHP.

Area(s) of Historical Significance (see *National Register Bulletin 15*, p. 8 for categories: e.g. "architecture", "ethnic heritage", "community planning & development", etc.)
Community Planning & Development

DOCUMENTATION

Accessible Documentation Not Filed with the Site File - including field & analysis notes, photos, plans, other important documents that are permanently accessible:
 For each separately maintained collection, describe (1) document type(s),* (2) maintaining organization,* (3) file or accession nos., and (4) descriptive information. _____

All notes, maps and photos on file at ACI; P10033

RECORDER INFORMATION

Recorder Name Lumang, Marielle and Elaine Lund

Recorder Contact Information (address / phone / fax / e-mail) 8110 Blaikie Ct, Suite A, Sarasota, Florida 34243; 941-379-6206; 941-379-6216; ACIFlorida@comcast.net

Recorder Affiliation Archaeological Consultants, Inc. (ACI)

Use a *Supplement for Site Forms* or other continuation sheet for descriptions that do not fit in the spaces provided.

Required Attachments

① USGS 7.5' MAP WITH STRUCTURE LOCATION PINPOINTED IN RED

② LARGE SCALE STREET, PLAT OR PARCEL MAP (available from most property appraiser web sites)

③ PHOTO OF MAIN FACADE, ARCHIVAL B&W PRINT OR DIGITAL IMAGE FILE

If submitting an image file, it must be included on disk or CD AND in hard copy format (plain paper is acceptable).

Digital image must be at least 1600 x 1200 pixels, 24-bit color, jpeg or tiff.

PHOTOGRAPH



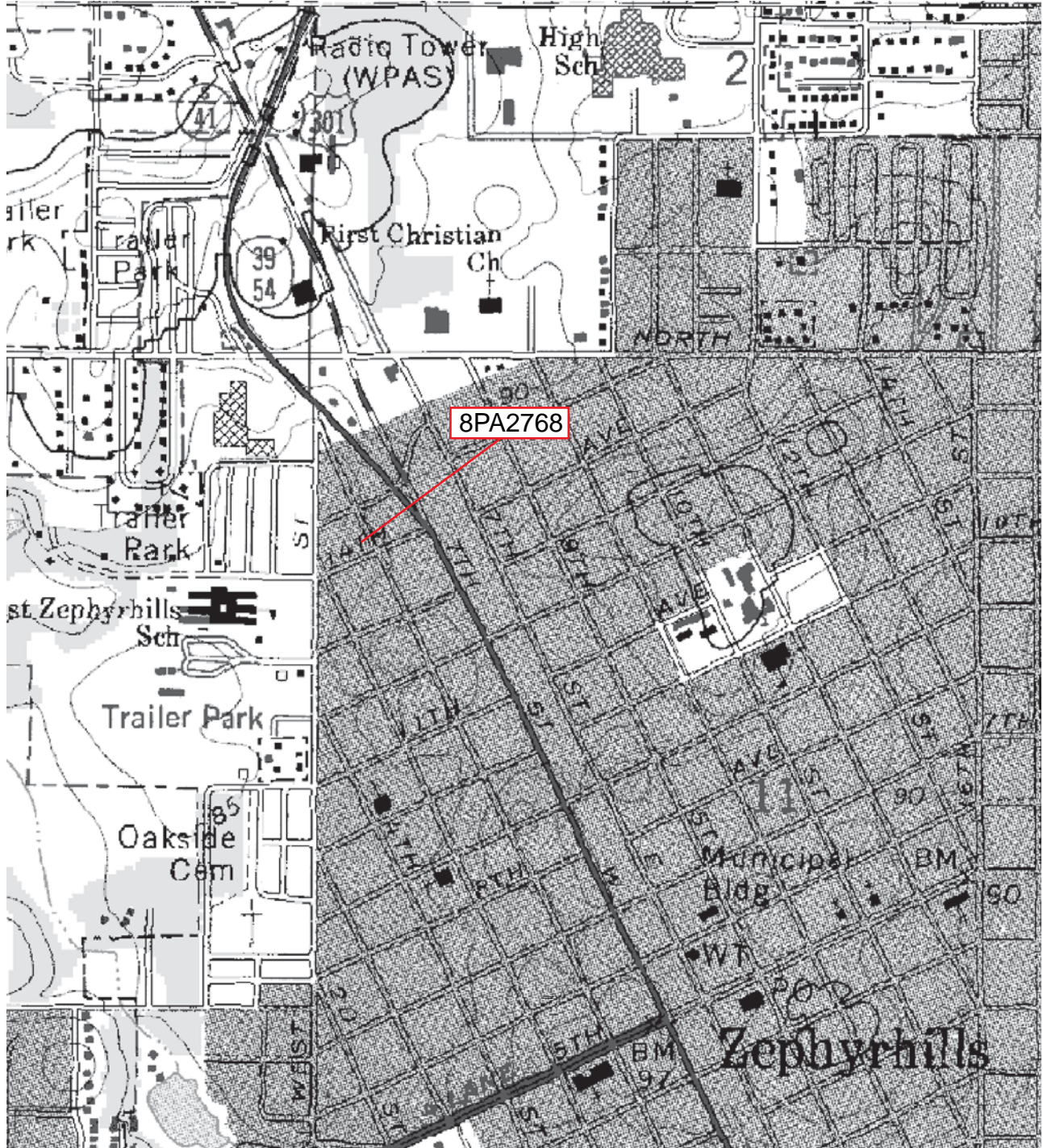
GOOGLE EARTH MAP

Zephyrhills, Florida



GIS USGS MAP

Township 26 South, Range 21 East, Section 11
Zephyrhills 1977



Original
 Update



HISTORICAL STRUCTURE FORM

FLORIDA MASTER SITE FILE

Version 4.0 1/07

Site #8 PA2769
Field Date 06 / 25 / 10
Form Date 07 / 12 / 10
Recorder # 148

Shaded Fields represent the minimum acceptable level of documentation.
Consult the *Guide to Historical Structure Forms* for detailed instructions.

Site Name(s) (address if none) 5821 Gall Blvd. Multiple Listing (DHR only) _____
Survey Project Name State Road 41 (U.S. 301) from S.R. 39 to south of C.R. 54, Pasco County Survey # (DHR only) _____
National Register Category (please check one) building structure district site object
Ownership: private-profit private-nonprofit private-individual private-nonspecific city county state federal Native American foreign unknown

LOCATION & MAPPING

Address (include N,S,E,W; #; St., Ave., etc.) 5821 Gall Blvd.
Cross Streets (nearest / between) _____
USGS 7.5' Map Name & Date Zephyrhills 1975, PR 1987 Plat or Other Map _____
City / Town (within 3 miles) Zephyrhills In City Limits? yes no unknown County Pasco
Township 26S Range 21E Section 11 ¼ section: NW SW SE NE Irregular-name: _____
Tax Parcel # 11-26-21-0010-11200-0070 Landgrant _____
Subdivision Name _____ Block _____ Lot _____
UTM: Zone 16 17 Easting 384561 _____ 0 Northing 3124557 _____ 0
Other Coordinates: X: _____ Y: _____ Coordinate System & Datum _____
Name of Public Tract (e.g., park) _____

HISTORY

Construction Year: 1956 approximately year listed or earlier year listed or later
Original Use* commercial From (year): original To (year): -
Current Use* commercial From (year): - To (year): current
Other Use* _____ From (year): _____ To (year): _____
Moves: yes no unknown Dates _____ Original address (if moved) _____
Alterations: yes no unknown Dates c. 2000 Nature* replaced roof, replaced windows (vinyl)
Additions: yes no unknown Dates c. 1990 Nature* north addition
Architect (last name first): unknown Builder (last name first): unknown
Ownership History (especially original owner, dates, profession, etc.) Abdul, Ghani (1992-current)

Is the Resource Affected by a Local Preservation Ordinance? yes no unknown Describe _____

DESCRIPTION

Style* Masonry Vernacular Exterior Plan* irregular Number of Stories 1
Exterior Fabric(s)* stucco
Roof Type(s)* gable, hip Roof Material(s)* asphalt shingles
Roof secondary strucs. (dormers etc.)* _____
Windows (types, materials, etc.)* 6/6 SHS, metal, independent; 1/1 SHS, vinyl, independent

Distinguishing Architectural Features (exterior or interior ornaments) projected window sills; canopy over entry

Ancillary Features / Outbuildings (record outbuildings, major landscape features; use continuation sheet if needed.) _____

* Consult *Guide to Historical Structure Forms* for preferred descriptions (coded fields at the Site File).

DHR USE ONLY		OFFICIAL EVALUATION		DHR USE ONLY	
NR List Date ____/____/____	SHPO – Appears to meet criteria for NR listing: <input type="checkbox"/> yes <input type="checkbox"/> no <input type="checkbox"/> insufficient info	Date ____/____/____	Init. _____		
<input type="checkbox"/> Owner Objection	KEEPER – Determined eligible: <input type="checkbox"/> yes <input type="checkbox"/> no	Date ____/____/____			
	NR Criteria for Evaluation: <input type="checkbox"/> a <input type="checkbox"/> b <input type="checkbox"/> c <input type="checkbox"/> d (see <i>National Register Bulletin</i> 15, p. 2)				

DESCRIPTION (continued)

Chimney: No. 0 Material(s) *
Structural System(s) * concrete block
Foundation: Type(s) * slab Material(s) * poured concrete
Main Entrance (stylistic details) obstructed; within porch
Porch Descriptions (types, locations, roof types, etc.) east, shed, open

Condition (overall resource condition): [] excellent [X] good [] fair [] deteriorated [] ruinous
Narrative Description of Resource This building is connected to a c. 1990 building on parcel 11-26-21-0010-01200-0030

Archaeological Remains [] Check if Archaeological Form Completed

* Consult Guide to Historical Structure Forms for preferred descriptions (coded fields at the Site File).

RESEARCH METHODS (check all that apply)

- [X] FMSF record search (sites/surveys) [X] library research [] building permits [] Sanborn maps
[] FL State Archives/photo collection [] city directory [] occupant/owner interview [] plat maps
[X] property appraiser / tax records [] newspaper files [] neighbor interview [X] Public Lands Survey (DEP)
[X] cultural resource survey [] historic photos [] interior inspection [] HABS/HAER record search
[] other methods (describe)

Bibliographic References (give FMSF manuscript # if relevant, use continuation sheet if needed)

OPINION OF RESOURCE SIGNIFICANCE

Appears to meet the criteria for National Register listing individually? [] yes [X] no [] insufficient information
Appears to meet the criteria for National Register listing as part of a district? [] yes [X] no [] insufficient information

Explanation of Evaluation (required, whether significant or not; use separate sheet if needed) This is a typical example of the Masonry Vernacular style found throughout Pasco County, and limited research revealed no significant historical associations. Furthermore, numerous alterations have compromised its architectural integrity. Therefore, 8PA2769 does not appear eligible for listing in the NRHP.

Area(s) of Historical Significance (see National Register Bulletin 15, p. 8 for categories: e.g. "architecture", "ethnic heritage", "community planning & development", etc.)
Community Planning & Development

DOCUMENTATION

Accessible Documentation Not Filed with the Site File - including field & analysis notes, photos, plans, other important documents that are permanently accessible:
For each separately maintained collection, describe (1) document type(s),* (2) maintaining organization,* (3) file or accession nos., and (4) descriptive information.
All notes, maps and photos on file at ACI; P10033

RECORDER INFORMATION

Recorder Name Lumang, Marielle and Elaine Lund
Recorder Contact Information (address / phone / fax / e-mail) 8110 Blaikie Ct, Suite A, Sarasota, Florida 34243; 941-379-6206; 941-379-6216; ACIFlorida@comcast.net
Recorder Affiliation Archaeological Consultants, Inc. (ACI)

Use a Supplement for Site Forms or other continuation sheet for descriptions that do not fit in the spaces provided.

Required Attachments

- 1 USGS 7.5' MAP WITH STRUCTURE LOCATION PINPOINTED IN RED
2 LARGE SCALE STREET, PLAT OR PARCEL MAP (available from most property appraiser web sites)
3 PHOTO OF MAIN FACADE, ARCHIVAL B&W PRINT OR DIGITAL IMAGE FILE
If submitting an image file, it must be included on disk or CD AND in hard copy format (plain paper is acceptable).
Digital image must be at least 1600 x 1200 pixels, 24-bit color, jpeg or tiff.

PHOTOGRAPH



GOOGLE EARTH MAP

Zephyrhills, Florida

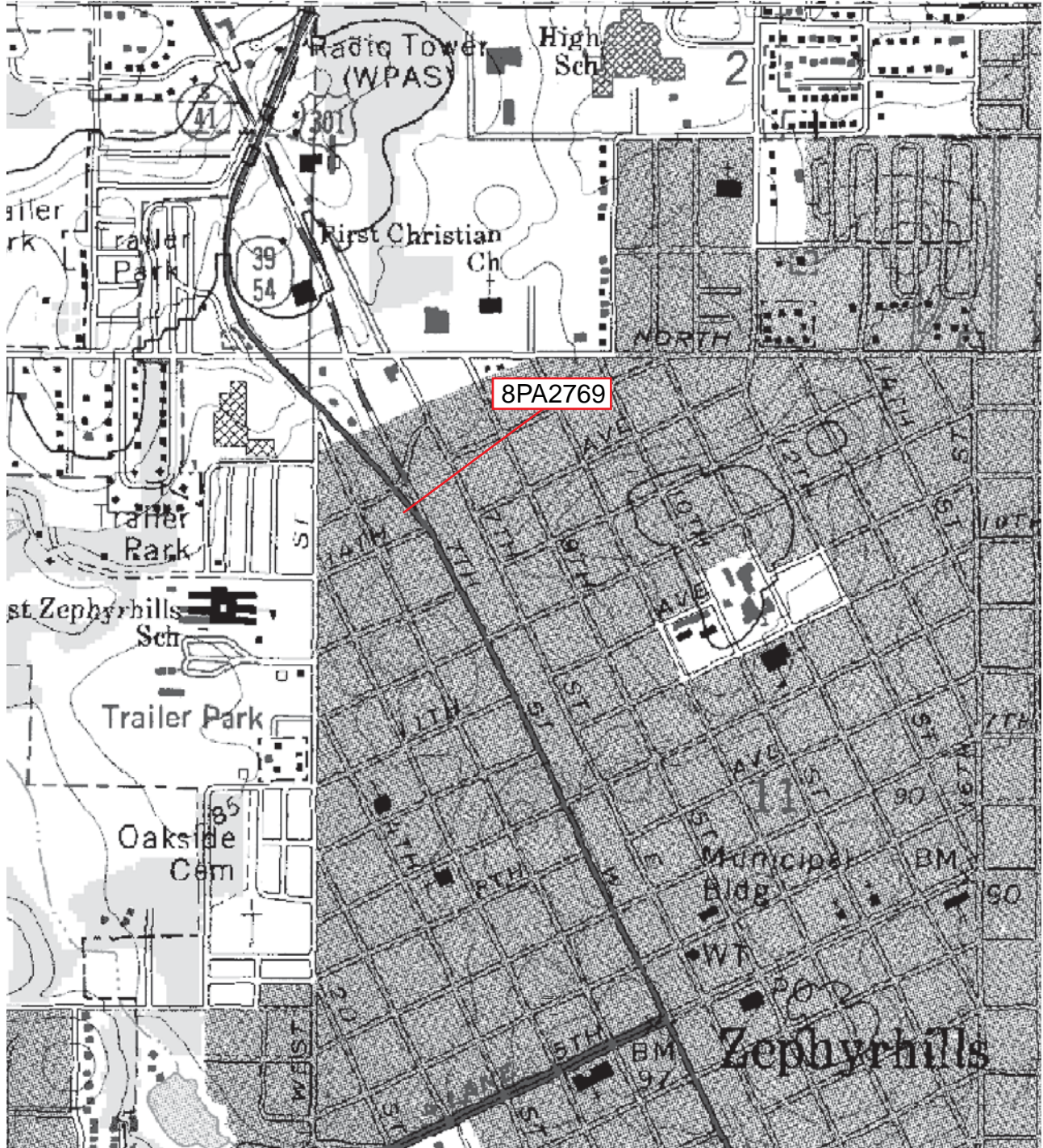


0

60 meters

GIS USGS MAP

Township 26 South, Range 21 East, Section 11
Zephyrhills 1977



Original
 Update



HISTORICAL STRUCTURE FORM

FLORIDA MASTER SITE FILE

Version 4.0 1/07

Site #8 PA2770
Field Date 06 / 25 / 10
Form Date 07 / 12 / 10
Recorder # 163

Shaded Fields represent the minimum acceptable level of documentation.
Consult the *Guide to Historical Structure Forms* for detailed instructions.

Site Name(s) (address if none) 5807 6th Street Multiple Listing (DHR only) _____
Survey Project Name State Road 41 (U.S. 301) from S.R. 39 to south of C.R. 54, Pasco County Survey # (DHR only) _____
National Register Category (please check one) building structure district site object
Ownership: private-profit private-nonprofit private-individual private-nonspecific city county state federal Native American foreign unknown

LOCATION & MAPPING

Address (include N,S,E,W; #; St., Ave., etc.) 5807 6th Street
Cross Streets (nearest / between) _____
USGS 7.5' Map Name & Date Zephyrhills 1975, PR 1987 Plat or Other Map _____
City / Town (within 3 miles) Zephyrhills In City Limits? yes no unknown County Pasco
Township 26S Range 21E Section 11 ¼ section: NW SW SE NE Irregular-name: _____
Tax Parcel # 11-26-21-0010-01100-0030 Landgrant _____
Subdivision Name _____ Block _____ Lot _____
UTM: Zone 16 17 Easting 383488 ___ 0 Northing 3124544 ___ 0
Other Coordinates: X: _____ Y: _____ Coordinate System & Datum _____
Name of Public Tract (e.g., park) _____

HISTORY

Construction Year: c. 1959 approximately year listed or earlier year listed or later
Original Use* residence From (year): original To (year): -
Current Use* residence From (year): - To (year): current
Other Use* _____ From (year): _____ To (year): _____
Moves: yes no unknown Dates _____ Original address (if moved) _____
Alterations: yes no unknown Dates _____ Nature* _____
Additions: yes no unknown Dates 1970 Nature* north addition
Architect (last name first): unknown Builder (last name first): unknown
Ownership History (especially original owner, dates, profession, etc.) Piankowski, Jaroslaw and Yvette (2000-current)

Is the Resource Affected by a Local Preservation Ordinance? yes no unknown Describe _____

DESCRIPTION

Style* Modern Exterior Plan* irregular Number of Stories 1
Exterior Fabric(s)* stucco; brick veneer; weatherboard
Roof Type(s)* flat, shed Roof Material(s)* built-up
Roof secondary strucs. (dormers etc.)* clerestory
Windows (types, materials, etc.)* 5-light awning, metal, paired; 3-light awning, metal, paired; 1/1 SHS, metal independent; 1-light, fixed, wood, ribbon (6); 2-light awning, metal paired
Distinguishing Architectural Features (exterior or interior ornaments) stucco pilasters; planters on east; canopy; projecting window sills
Ancillary Features / Outbuildings (record outbuildings, major landscape features; use continuation sheet if needed.) non-historic carport to north

* Consult *Guide to Historical Structure Forms* for preferred descriptions (coded fields at the Site File).

DHR USE ONLY		OFFICIAL EVALUATION		DHR USE ONLY	
NR List Date ____/____/____	SHPO – Appears to meet criteria for NR listing: <input type="checkbox"/> yes <input type="checkbox"/> no <input type="checkbox"/> insufficient info	Date ____/____/____	Init. _____		
<input type="checkbox"/> Owner Objection	KEEPER – Determined eligible: <input type="checkbox"/> yes <input type="checkbox"/> no	Date ____/____/____			
	NR Criteria for Evaluation: <input type="checkbox"/> a <input type="checkbox"/> b <input type="checkbox"/> c <input type="checkbox"/> d (see <i>National Register Bulletin 15</i> , p. 2)				

DESCRIPTION (continued)

Chimney: No. 0 Material(s) * _____
 Structural System(s) * concrete block
 Foundation: Type(s) * slab Material(s) * poured concrete
 Main Entrance (stylistic details) 5-panel wood swing door on east elevation
 Porch Descriptions (types, locations, roof types, etc.) _____

Condition (overall resource condition): excellent good fair deteriorated ruinous

Narrative Description of Resource _____

Archaeological Remains _____ Check if Archaeological Form Completed

* Consult *Guide to Historical Structure Forms* for preferred descriptions (coded fields at the Site File).

RESEARCH METHODS (check all that apply)

<input checked="" type="checkbox"/> FMSF record search (sites/surveys)	<input checked="" type="checkbox"/> library research	<input type="checkbox"/> building permits	<input type="checkbox"/> Sanborn maps
<input type="checkbox"/> FL State Archives/photo collection	<input type="checkbox"/> city directory	<input type="checkbox"/> occupant/owner interview	<input type="checkbox"/> plat maps
<input checked="" type="checkbox"/> property appraiser / tax records	<input type="checkbox"/> newspaper files	<input type="checkbox"/> neighbor interview	<input checked="" type="checkbox"/> Public Lands Survey (DEP)
<input checked="" type="checkbox"/> cultural resource survey	<input type="checkbox"/> historic photos	<input type="checkbox"/> interior inspection	<input type="checkbox"/> HABS/HAER record search
<input type="checkbox"/> other methods (describe) _____			

Bibliographic References (give FMSF manuscript # if relevant, use continuation sheet if needed) _____

OPINION OF RESOURCE SIGNIFICANCE

Appears to meet the criteria for National Register listing individually? yes no insufficient information

Appears to meet the criteria for National Register listing as part of a district? yes no insufficient information

Explanation of Evaluation (required, whether significant or not; use separate sheet if needed) This is a typical example of the Modern style found throughout Pasco County with no exceptional features, and limited research revealed no significant historical associations. Therefore, 8PA2770 does not appear eligible for listing in the NRHP.

Area(s) of Historical Significance (see *National Register Bulletin 15*, p. 8 for categories: e.g. "architecture", "ethnic heritage", "community planning & development", etc.)
Community Planning & Development

DOCUMENTATION

Accessible Documentation Not Filed with the Site File - including field & analysis notes, photos, plans, other important documents that are permanently accessible:

For each separately maintained collection, describe (1) document type(s),* (2) maintaining organization,* (3) file or accession nos., and (4) descriptive information. _____

All notes, maps and photos on file at ACI; P10033

RECORDER INFORMATION

Recorder Name Lumang, Marielle and Elaine Lund

Recorder Contact Information (address / phone / fax / e-mail) 8110 Blaikie Ct, Suite A, Sarasota, Florida 34243; 941-379-6206; 941-379-6216; ACIFlorida@comcast.net

Recorder Affiliation Archaeological Consultants, Inc. (ACI)

Use a *Supplement for Site Forms* or other continuation sheet for descriptions that do not fit in the spaces provided.

Required Attachments

❶ USGS 7.5' MAP WITH STRUCTURE LOCATION PINPOINTED IN RED

❷ LARGE SCALE STREET, PLAT OR PARCEL MAP (available from most property appraiser web sites)

❸ PHOTO OF MAIN FACADE, ARCHIVAL B&W PRINT OR DIGITAL IMAGE FILE

If submitting an image file, it must be included on disk or CD AND in hard copy format (plain paper is acceptable).

Digital image must be at least 1600 x 1200 pixels, 24-bit color, jpeg or tiff.

PHOTOGRAPH



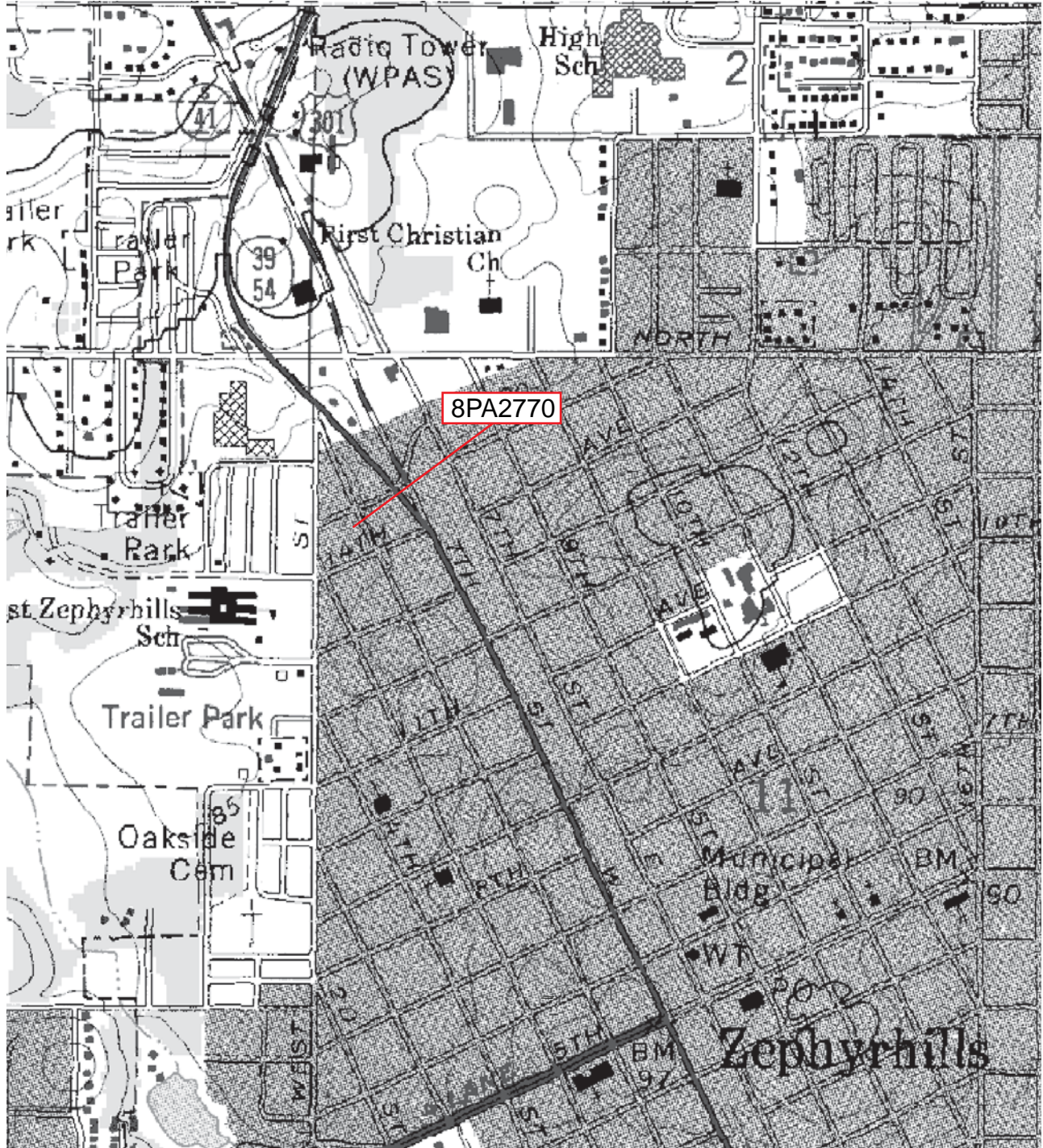
GOOGLE EARTH MAP

Zephyrhills, Florida



GIS USGS MAP

Township 26 South, Range 21 East, Section 11
Zephyrhills 1977



Original
 Update



HISTORICAL STRUCTURE FORM

FLORIDA MASTER SITE FILE

Version 4.0 1/07

Site #8 PA2771
Field Date 06 / 25 / 10
Form Date 07 / 12 / 10
Recorder # 149

Shaded Fields represent the minimum acceptable level of documentation.
Consult the *Guide to Historical Structure Forms* for detailed instructions.

Site Name(s) (address if none) 5829 Gall Blvd. Multiple Listing (DHR only) _____
Survey Project Name State Road 41 (U.S. 301) from S.R. 39 to south of C.R. 54, Pasco County Survey # (DHR only) _____
National Register Category (please check one) building structure district site object
Ownership: private-profit private-nonprofit private-individual private-nonspecific city county state federal Native American foreign unknown

LOCATION & MAPPING

Address (include N,S,E,W; #; St., Ave., etc.) 5829 Gall Blvd.
Cross Streets (nearest / between) _____
USGS 7.5' Map Name & Date Zephyrhills 1975, PR 1987 Plat or Other Map _____
City / Town (within 3 miles) Zephyrhills In City Limits? yes no unknown County Pasco
Township 26S Range 21E Section 11 ¼ section: NW SW SE NE Irregular-name: _____
Tax Parcel # 11-26-21-0010-01200-0230 Landgrant _____
Subdivision Name _____ Block _____ Lot _____
UTM: Zone 16 17 Easting 383547 0 Northing 3124571 0
Other Coordinates: X: _____ Y: _____ Coordinate System & Datum _____
Name of Public Tract (e.g., park) _____

HISTORY

Construction Year: 1959 approximately year listed or earlier year listed or later
Original Use* commercial From (year): original To (year): -
Current Use* commercial From (year): - To (year): current
Other Use* _____ From (year): _____ To (year): _____
Moves: yes no unknown Dates _____ Original address (if moved) _____
Alterations: yes no unknown Dates c. 1990 Nature* covered entry
Additions: yes no unknown Dates _____ Nature* _____
Architect (last name first): unknown Builder (last name first): unknown
Ownership History (especially original owner, dates, profession, etc.) Roberts, Robert and Louise (1986-current)

Is the Resource Affected by a Local Preservation Ordinance? yes no unknown Describe _____

DESCRIPTION

Style* Masonry Vernacular Exterior Plan* rectangular Number of Stories 1
Exterior Fabric(s)* concrete block
Roof Type(s)* shed Roof Material(s)* built-up
Roof secondary strucs. (dormers etc.)* _____
Windows (types, materials, etc.)* 1-light fixed

Distinguishing Architectural Features (exterior or interior ornaments) decorative eave

Ancillary Features / Outbuildings (record outbuildings, major landscape features; use continuation sheet if needed.) _____

* Consult *Guide to Historical Structure Forms* for preferred descriptions (coded fields at the Site File).

DHR USE ONLY		OFFICIAL EVALUATION	DHR USE ONLY	
NR List Date ____/____/____	SHPO – Appears to meet criteria for NR listing: <input type="checkbox"/> yes <input type="checkbox"/> no <input type="checkbox"/> insufficient info	Date ____/____/____	Init. _____	
<input type="checkbox"/> Owner Objection	KEEPER – Determined eligible: <input type="checkbox"/> yes <input type="checkbox"/> no	Date ____/____/____		
	NR Criteria for Evaluation: <input type="checkbox"/> a <input type="checkbox"/> b <input type="checkbox"/> c <input type="checkbox"/> d (see <i>National Register Bulletin 15</i> , p. 2)			

DESCRIPTION (continued)

Chimney: No. 0 Material(s) *
Structural System(s) * concrete block
Foundation: Type(s) * slab Material(s) * poured concrete
Main Entrance (stylistic details) 1-light commercial swing door on east elevation
Porch Descriptions (types, locations, roof types, etc.)

Condition (overall resource condition): [] excellent [x] good [] fair [] deteriorated [] ruinous

Narrative Description of Resource

Archaeological Remains [] Check if Archaeological Form Completed

* Consult Guide to Historical Structure Forms for preferred descriptions (coded fields at the Site File).

RESEARCH METHODS (check all that apply)

- [x] FMSF record search (sites/surveys) [x] library research [] building permits [] Sanborn maps
[] FL State Archives/photo collection [] city directory [] occupant/owner interview [] plat maps
[x] property appraiser / tax records [] newspaper files [] neighbor interview [x] Public Lands Survey (DEP)
[x] cultural resource survey [] historic photos [] interior inspection [] HABS/HAER record search
[] other methods (describe)

Bibliographic References (give FMSF manuscript # if relevant, use continuation sheet if needed)

OPINION OF RESOURCE SIGNIFICANCE

Appears to meet the criteria for National Register listing individually? [] yes [x] no [] insufficient information
Appears to meet the criteria for National Register listing as part of a district? [] yes [x] no [] insufficient information

Explanation of Evaluation (required, whether significant or not; use separate sheet if needed) This is a typical example of the Masonry Vernacular style found throughout Pasco County and, limited research revealed no significant historical associations. Therefore, 8PA2771 does not appear eligible for listing in the NRHP.

Area(s) of Historical Significance (see National Register Bulletin 15, p. 8 for categories: e.g. "architecture", "ethnic heritage", "community planning & development", etc.)
Community Planning & Development

DOCUMENTATION

Accessible Documentation Not Filed with the Site File - including field & analysis notes, photos, plans, other important documents that are permanently accessible:
For each separately maintained collection, describe (1) document type(s),* (2) maintaining organization,* (3) file or accession nos., and (4) descriptive information.
All notes, maps and photos on file at ACI; P10033

RECORDER INFORMATION

Recorder Name Lumang, Marielle and Elaine Lund
Recorder Contact Information (address / phone / fax / e-mail) 8110 Blaikie Ct, Suite A, Sarasota, Florida 34243; 941-379-6206; 941-379-6216; ACIFlorida@comcast.net
Recorder Affiliation Archaeological Consultants, Inc. (ACI)

Use a Supplement for Site Forms or other continuation sheet for descriptions that do not fit in the spaces provided.

Required Attachments
1 USGS 7.5' MAP WITH STRUCTURE LOCATION PINPOINTED IN RED
2 LARGE SCALE STREET, PLAT OR PARCEL MAP (available from most property appraiser web sites)
3 PHOTO OF MAIN FACADE, ARCHIVAL B&W PRINT OR DIGITAL IMAGE FILE
If submitting an image file, it must be included on disk or CD AND in hard copy format (plain paper is acceptable). Digital image must be at least 1600 x 1200 pixels, 24-bit color, jpeg or tiff.

PHOTOGRAPH



GOOGLE EARTH MAP

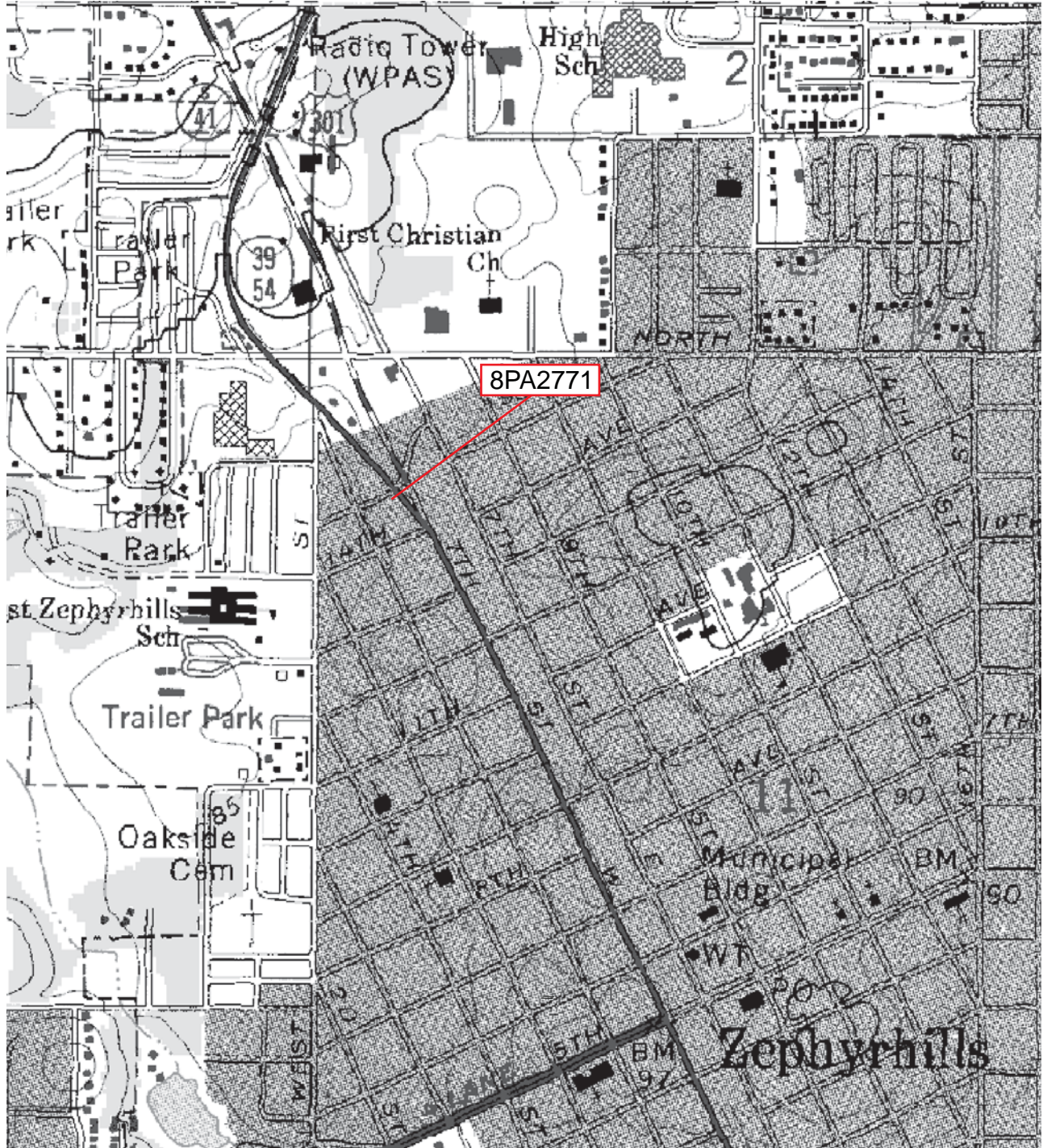
Zephyrhills, Florida



0 60 meters

GIS USGS MAP

Township 26 South, Range 21 East, Section 11
Zephyrhills 1977



Original
 Update



HISTORICAL STRUCTURE FORM

FLORIDA MASTER SITE FILE

Version 4.0 1/07

Site #8 PA2772
Field Date 06 / 28 / 10
Form Date 07 / 12 / 10
Recorder # 202

Shaded Fields represent the minimum acceptable level of documentation.
Consult the *Guide to Historical Structure Forms* for detailed instructions.

Site Name(s) (address if none) 5904 7th Street Multiple Listing (DHR only) _____
Survey Project Name State Road 41 (U.S. 301) from S.R. 39 to south of C.R. 54, Pasco County Survey # (DHR only) _____
National Register Category (please check one) building structure district site object
Ownership: private-profit private-nonprofit private-individual private-nonspecific city county state federal Native American foreign unknown

LOCATION & MAPPING

Address (include N,S,E,W; #; St., Ave., etc.) 5904 7th Street
Cross Streets (nearest / between) _____
USGS 7.5' Map Name & Date Zephyrhills 1975, PR 1987 Plat or Other Map _____
City / Town (within 3 miles) Zephyrhills In City Limits? yes no unknown County Pasco
Township 26S Range 21E Section 11 ¼ section: NW SW SE NE Irregular-name: _____
Tax Parcel # 11-26-21-0010-00800-0170 Landgrant _____
Subdivision Name _____ Block _____ Lot _____
UTM: Zone 16 17 Easting 384667 0 Northing 3124723 0
Other Coordinates: X: _____ Y: _____ Coordinate System & Datum _____
Name of Public Tract (e.g., park) _____

HISTORY

Construction Year: 1960 approximately year listed or earlier year listed or later
Original Use* commercial From (year): original To (year): -
Current Use* commercial From (year): - To (year): current
Other Use* _____ From (year): _____ To (year): _____
Moves: yes no unknown Dates _____ Original address (if moved) _____
Alterations: yes no unknown Dates 1980 Nature* parapet; stucco
Additions: yes no unknown Dates 1980 Nature* west porch; east addition (2)
Architect (last name first): unknown Builder (last name first): unknown
Ownership History (especially original owner, dates, profession, etc.) CSO Holdings, Inc. (2008-current)

Is the Resource Affected by a Local Preservation Ordinance? yes no unknown Describe _____

DESCRIPTION

Style* Commercial Exterior Plan* irregular Number of Stories 1
Exterior Fabric(s) * stucco, brick veneer
Roof Type(s) * shed, flat; gable Roof Material(s) * built-up; asphalt shingles
Roof secondary strucs. (dormers etc.) * _____
Windows (types, materials, etc.) * 1-light fixed, metal, independent and paired; 1/1 SHS, metal, independent

Distinguishing Architectural Features (exterior or interior ornaments) _____

Ancillary Features / Outbuildings (record outbuildings, major landscape features; use continuation sheet if needed.) _____

* Consult *Guide to Historical Structure Forms* for preferred descriptions (coded fields at the Site File).

DHR USE ONLY		OFFICIAL EVALUATION		DHR USE ONLY	
NR List Date ____/____/____	SHPO – Appears to meet criteria for NR listing: <input type="checkbox"/> yes <input type="checkbox"/> no <input type="checkbox"/> insufficient info	Date ____/____/____	Init. _____		
<input type="checkbox"/> Owner Objection	KEEPER – Determined eligible: <input type="checkbox"/> yes <input type="checkbox"/> no	Date ____/____/____			
	NR Criteria for Evaluation: <input type="checkbox"/> a <input type="checkbox"/> b <input type="checkbox"/> c <input type="checkbox"/> d (see <i>National Register Bulletin 15</i> , p. 2)				

DESCRIPTION (continued)

Chimney: No. 1 Material(s) * brick, within slope

Structural System(s) * concrete block

Foundation: Type(s) * slab Material(s) * poured concrete

Main Entrance (stylistic details) obstructed

Porch Descriptions (types, locations, roof types, etc.) open, shed, west

Condition (overall resource condition): [] excellent [x] good [] fair [] deteriorated [] ruinous

Narrative Description of Resource

Archaeological Remains [] Check if Archaeological Form Completed

* Consult Guide to Historical Structure Forms for preferred descriptions (coded fields at the Site File).

RESEARCH METHODS (check all that apply)

- [x] FMSF record search (sites/surveys) [x] library research [] building permits [] Sanborn maps
[] FL State Archives/photo collection [] city directory [] occupant/owner interview [] plat maps
[x] property appraiser / tax records [] newspaper files [] neighbor interview [x] Public Lands Survey (DEP)
[x] cultural resource survey [] historic photos [] interior inspection [] HABS/HAER record search
[] other methods (describe)

Bibliographic References (give FMSF manuscript # if relevant, use continuation sheet if needed)

OPINION OF RESOURCE SIGNIFICANCE

Appears to meet the criteria for National Register listing individually? [] yes [x] no [] insufficient information

Appears to meet the criteria for National Register listing as part of a district? [] yes [x] no [] insufficient information

Explanation of Evaluation (required, whether significant or not; use separate sheet if needed) This is a typical example of the Commercial style found throughout Pasco County, and limited research revealed no significant historical associations.

Furthermore, numerous alterations and additions have compromised its architectural integrity.

Therefore, 8PA2773 does not appear eligible for listing in the NRHP.

Area(s) of Historical Significance (see National Register Bulletin 15, p. 8 for categories: e.g. "architecture", "ethnic heritage", "community planning & development", etc.)

Community Planning & Development

DOCUMENTATION

Accessible Documentation Not Filed with the Site File - including field & analysis notes, photos, plans, other important documents that are permanently accessible:

For each separately maintained collection, describe (1) document type(s),* (2) maintaining organization,* (3) file or accession nos., and (4) descriptive information.

All notes, maps and photos on file at ACI; P10033

RECORDER INFORMATION

Recorder Name Lumang, Marielle and Elaine Lund

Recorder Contact Information (address / phone / fax / e-mail) 8110 Blaikie Ct, Suite A, Sarasota, Florida 34243; 941-379-6206; 941-379-6216; ACIFlorida@comcast.net

Recorder Affiliation Archaeological Consultants, Inc. (ACI)

Use a Supplement for Site Forms or other continuation sheet for descriptions that do not fit in the spaces provided.

Required Attachments
1 USGS 7.5' MAP WITH STRUCTURE LOCATION PINPOINTED IN RED
2 LARGE SCALE STREET, PLAT OR PARCEL MAP (available from most property appraiser web sites)
3 PHOTO OF MAIN FACADE, ARCHIVAL B&W PRINT OR DIGITAL IMAGE FILE
If submitting an image file, it must be included on disk or CD AND in hard copy format (plain paper is acceptable). Digital image must be at least 1600 x 1200 pixels, 24-bit color, jpeg or tiff.

PHOTOGRAPH



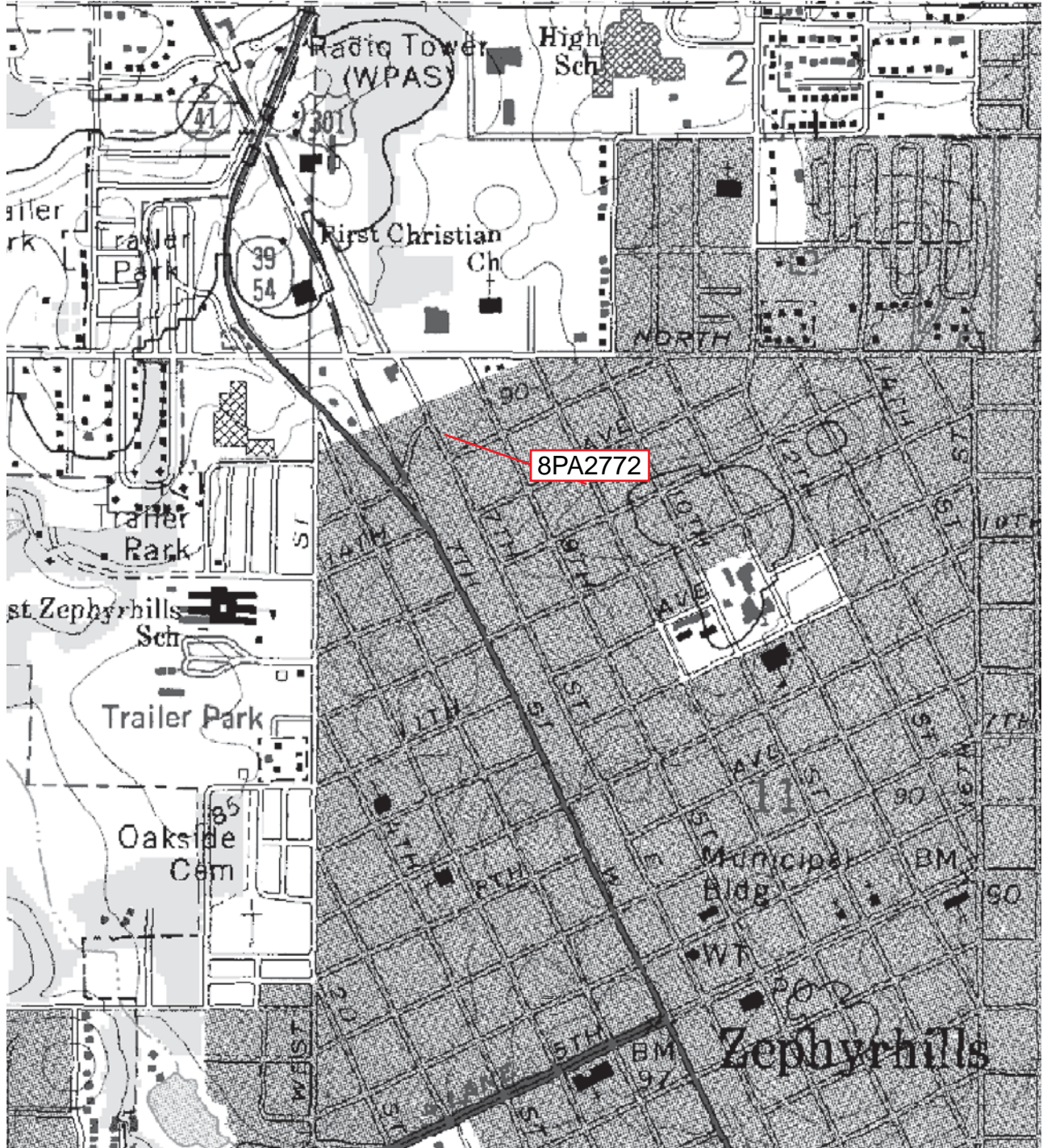
GOOGLE EARTH MAP

Zephyrhills, Florida



GIS USGS MAP

Township 26 South, Range 21 East, Section 11
Zephyrhills 1977



APPENDIX D: Survey Log Sheet

Ent D (FMSF only) / / 

Survey Log Sheet

Florida Master Site File
Version 4.1 1/07

Survey # (FMSF only)

Consult *Guide to the Survey Log Sheet* for detailed instructions.

Identification and Bibliographic Information

Survey Project (name and project phase) Cultural Resource Assessment Survey Update Technical Memorandum US 301 (SR 41) from SR 39 to South of CR 54, Pasco County, Florida

Report Title (exactly as on title page) Cultural Resource Assessment Survey Update Technical Memorandum US 301 (SR 41) from SR 39 to South of CR 54, Pasco County, Florida

Report Author(s) (as on title page— individual or corporate; last names first) Archaeological Consultants, Inc. (ACI)

Publication Date (year) 2010 **Total Number of Pages in Report** (count text, figures, tables, not site forms) 73

Publication Information (Give series and no. in series, publisher and city. For article or chapter, cite page numbers. Use the style of *American Antiquity*.)
ACI (2010) P10033

Supervisor(s) of Fieldwork (whether or not the same as author(s); last name first) Deming, Joan

Affiliation of Fieldworkers (organization, city) ACI

Key Words/Phrases (Don't use the county, or common words like *archaeology, structure, survey, architecture*. Limit each word or phrase to 25 characters.) Zephyrhills

Survey Sponsors (corporation, government unit, or person who is directly paying for fieldwork)

Name Pitman-Hartenstein & Associates, Inc. Engineers

Address/Phone 6989 E. Fowler Ave., Suite F Tampa, FL 33617/239-936-6466

Recorder of Log Sheet Marielle Lumang **Date Log Sheet Completed** 9 / 1 / 10

Is this survey or project a continuation of a previous project? No Yes: Previous survey #(s) (FMSF only)

Mapping

Counties (List each one in which field survey was done - do not abbreviate; use supplement sheet if necessary) Pasco

USGS 1:24,000 Map(s) : Map Name/Date of Latest Revision (use supplement sheet if necessary): Zephyrhills 1975

Description of Survey Area

Dates for Fieldwork: Start 6/24/10 End 6/28/10 **Total Area Surveyed** (fill in one) hectares 345.3 acres

Number of Distinct Tracts or Areas Surveyed

If Corridor (fill in one for each): **Width** meters 925 feet **Length** kilometers 2.6 miles

Research and Field Methods

Types of Survey (check all that apply): archaeological architectural historical/archival underwater other: _____

Preliminary Methods (✓ Check as many as apply to the project as a whole.)

- Florida Archives (Gray Building) library research- local public local property or tax records other historic maps
Florida Photo Archives (Gray Building) library-special collection - nonlocal newspaper files soils maps or data
Site File property search Public Lands Survey (maps at DEP) literature search windshield survey
Site File survey search local informant(s) Sanborn Insurance maps aerial photography
other (describe) internet

Archaeological Methods (✓ Check as many as apply to the project as a whole.)

- Check here if NO archaeological methods were used.
surface collection, controlled other screen shovel test (size: _____) block excavation (at least 2x2 M)
surface collection, uncontrolled water screen (finest size: _____) soil resistivity
shovel test-1/4" screen posthole tests magnetometer
shovel test-1/8" screen auger (size: _____) side scan sonar
shovel test 1/16" screen coring unknown
shovel test-unscreened test excavation (at least 1x2 M)
other (describe): _____

Historical/Architectural Methods (✓ Check as many as apply to the project as a whole.)

- Check here if NO historical/architectural methods were used.
building permits demolition permits neighbor interview subdivision maps
commercial permits exposed ground inspected occupant interview tax records
interior documentation local property records occupation permits unknown
other (describe): _____

Scope/Intensity/Procedures background research, surface reconnaissance, systematic subsurface testing @ 50 m intervals 50 cm diameter, 1 m deep, 6.4 mm mesh screen; historic resources identified and documented; report prepared

Survey Results (cultural resources recorded)

Site Significance Evaluated? Yes No If Yes, circle NR-eligible/significant site numbers below.

Site Counts: Previously Recorded Sites 108 Newly Recorded Sites 53

Previously Recorded Site #'s with Site File Update Forms (List site #'s without "8." Attach supplementary pages if necessary)

8PA916, -917, -922, -925, -926, -927, -931, -941, -949, -950, -954, -998, -1009, -1046, -1078, -1090, -1164, -1182, -1183, -1190, -1191, -1194, 1285

Newly Recorded Site #'s (Are you sure all are originals and not updates? Identify methods used to check for updates, i.e., researched Site File records.

List site #'s without "8." Attach supplementary pages if necessary.) PA2720-2772; PA2742

Site Form Used: Site File Paper Form SmartForm II Electronic Recording Form

REQUIRED: ATTACH PLOT OF SURVEY AREA ON PHOTOCOPIES OF USGS 1:24,000 MAP(S)

DO NOT USE

SITE FILE USE ONLY

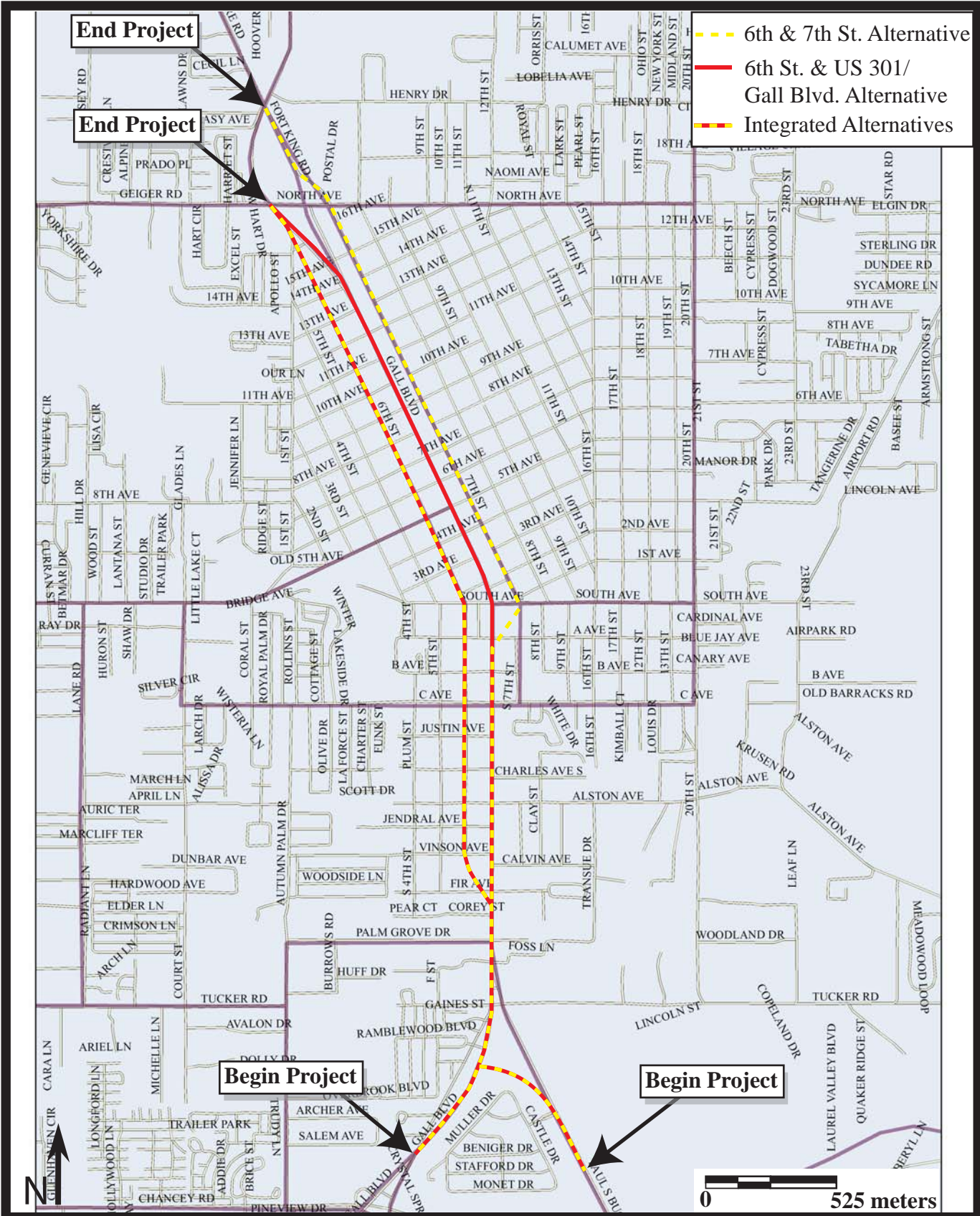
DO NOT USE

BAR Related

- 872 1A32 # _____
CARL UW _____

BHP Related

- State Historic Preservation Grant
Compliance Review: CRAT # _____



Location of the US 301 (SR 41) Project area, Pasco County, Township 26 South, Range 21 East, Sections 2, 3, 10, 11, 14 and 23 (Tiger 2008).

CRAS Update
 US 301 (SR 41)
 from SR 39
 to South of CR 54
 Pasco County