FDOT

US 301 (SR 43)

from SR 60 (Adamo Drive) to I-4 (SR 400)

WPI Segment No. 430050-1
Hillsborough County

Project Development and Environment Study

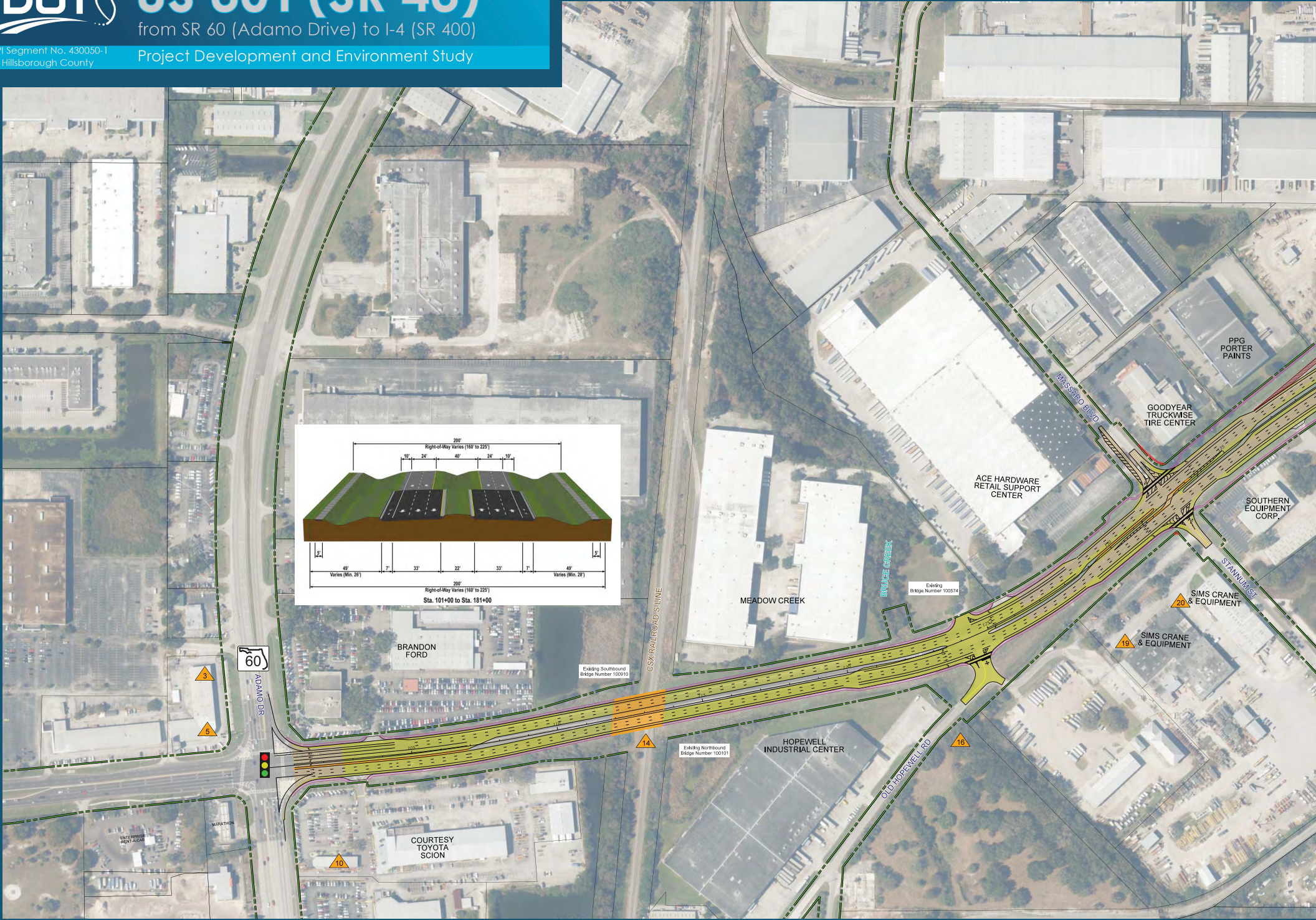
200'
Right-of-Way Varies (160' to 225')
10'
24'
40'
24'
10'
5'
5'
49'
Varies (Min. 26')
7'
33'
22'
33'
7'
49'
Varies (Min. 28')
200'
Right-of-Way Varies (160' to 225')
Sta. 101+00 to Sta. 181+00
MASSARO BLVD
PPG PORTER PAINTS
GOODYEAR TRUCKWISE TIRE CENTER
ACE HARDWARE RETAIL SUPPORT CENTER
SOUTHERN EQUIPMENT CORP.
STANNUM ST
SIMS CRANE & EQUIPMENT
20
SIMS CRANE & EQUIPMENT
19
BRUCE CREEK
Existing Bridge Number 100574
MEADOW CREEK
CSX RAILROAD S LINE
Existing Southbound Bridge Number 100910
Existing Northbound Bridge Number 100101
14
16
HOPEWELL INDUSTRIAL CENTER
OLD HOPEWELL RD
BRANDON FORD
60
ADAMO DR
3
5
MARATHON
ENTERPRISE RENT-A-CAR
COURTESY TOYOTA SCION
10

Public Hearing March 1, 2016

RECOMMENDED

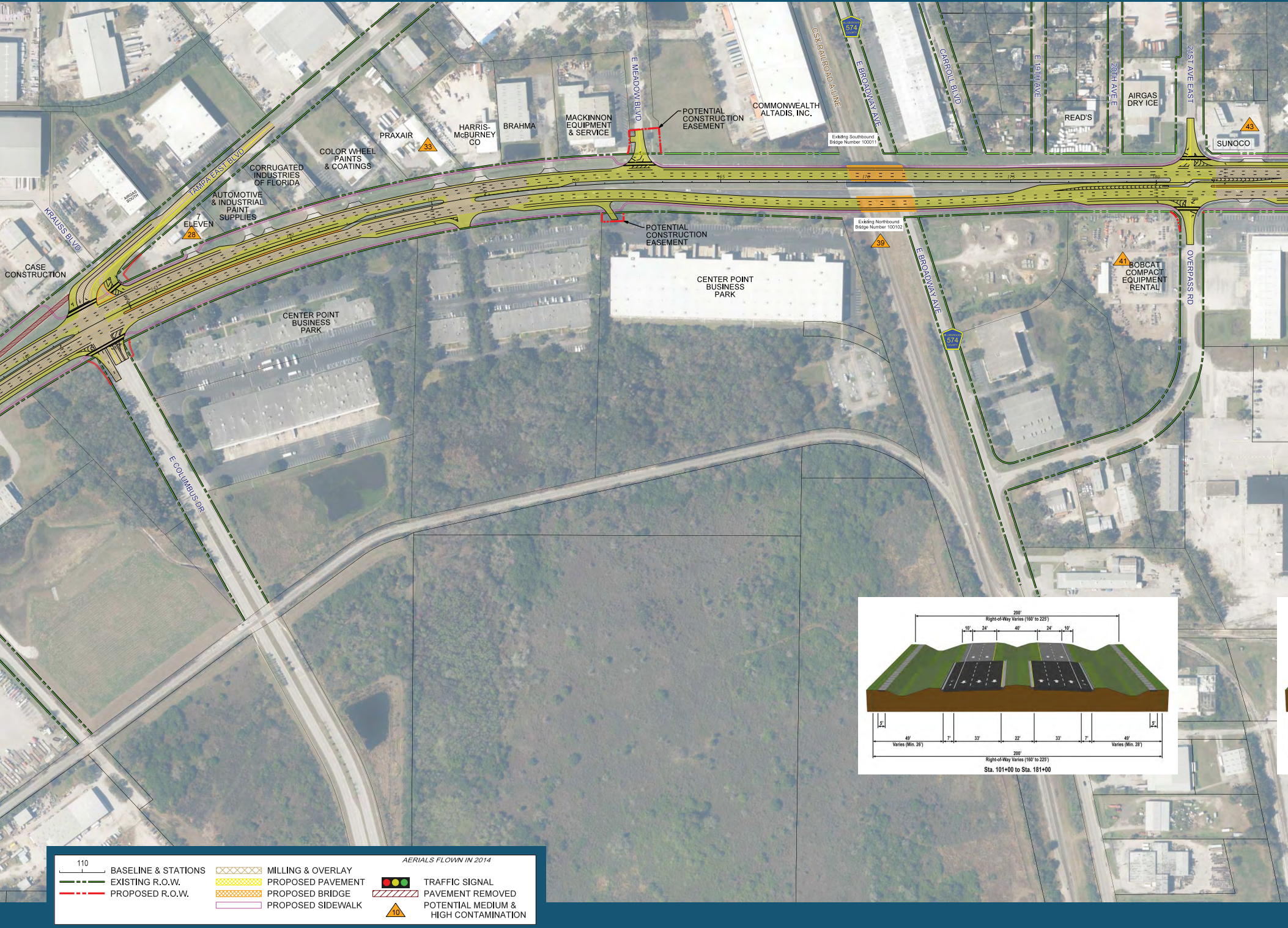
KRAUSS BLVD
CASE CONSTRUCTION
TAMPA EAST BLVD
7 ELEVEN
28
AUTOMOTIVE & INDUSTRIAL PAINT SUPPLIES
AIRGAS SOUTH
CORRUGATED INDUSTRIES OF FLORIDA
COLOR WHEEL PAINTS & COATINGS
PRAXAIR
33
HARRIS-McBURNEY CO
BRAHMA
MACKINNON EQUIPMENT & SERVICE
E MEADOW BLVD
POTENTIAL CONSTRUCTION EASEMENT
COMMONWEALTH ALTADIS, INC.
CSX RAILROAD A-LINE
574
E BROADWAY AVE
Existing Southbound Bridge Number 100011
CARROLL BLVD
E 19TH AVE
20TH AVE E
READ'S
AIRGAS DRY ICE
21ST AVE EAST
43
SUNOCO
155
160
165
170
175
180
POTENTIAL CONSTRUCTION EASEMENT
Existing Northbound Bridge Number 100102
39
CENTER POINT BUSINESS PARK
CENTER POINT BUSINESS PARK
41
BOBCAT COMPACT EQUIPMENT RENTAL
OVERPASS RD
E BROADWAY AVE
574
E COLUMBUS DR
200'
Right-of-Way Varies (160' to 225')
10'
24'
40'
24'
10'
5'
5'
49'
Varies (Min. 26')
7'
33'
22'
33'
7'
49'
Varies (Min. 28')
200'
Right-of-Way Varies (160' to 225')
Sta. 101+00 to Sta. 181+00
AERIALS FLOWN IN 2014
110
BASELINE & STATIONS
EXISTING R.O.W.
PROPOSED R.O.W.
MILLING & OVERLAY
PROPOSED PAVEMENT
PROPOSED BRIDGE
PROPOSED SIDEWALK
TRAFFIC SIGNAL
PAVEMENT REMOVED
10
POTENTIAL MEDIUM & HIGH CONTAMINATION

BUILD ALTERNATIVE

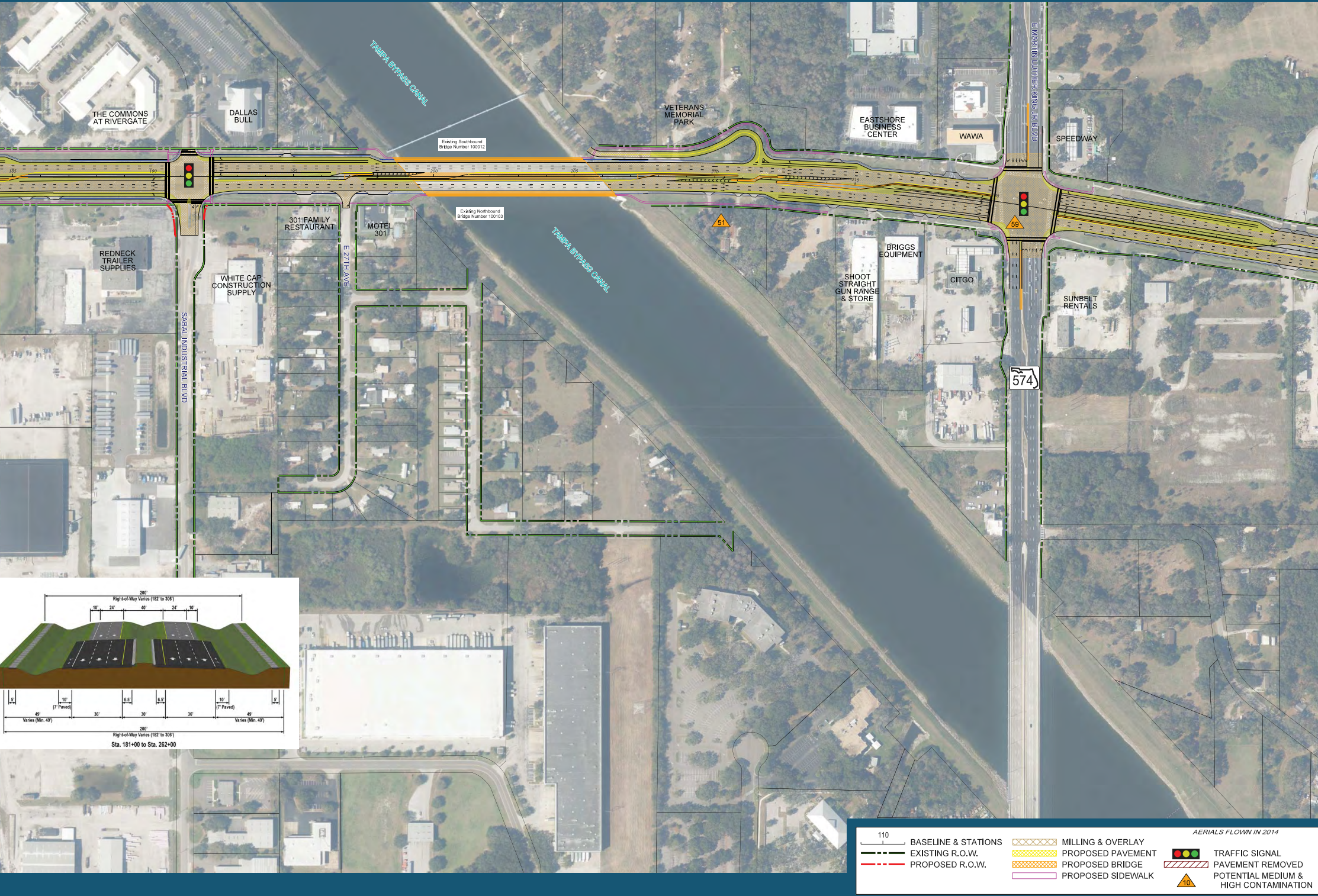
THE COMMONS AT RIVERGATE
DALLAS BULL
TAMPA BYPASS CANAL
Existing Southbound Bridge Number 100012
Existing Northbound Bridge Number 100103
VETERANS MEMORIAL PARK
EASTSHORE BUSINESS CENTER
WAWA
E MARTIN LUTHER KING JR BLVD
SPEEDWAY
301 FAMILY RESTAURANT
MOTEL 301
REDNECK TRAILER SUPPLIES
WHITE CAP CONSTRUCTION SUPPLY
E 27TH AVE
SABAL INDUSTRIAL BLVD
TAMPA BYPASS CANAL
51
59
BRIGGS EQUIPMENT
SHOOT STRAIGHT GUN RANGE & STORE
CITGO
SUNBELT RENTALS
574
200'
Right-of-Way Varies (182' to 306')
10'
24'
40'
24'
10'
5'
10'
(7' Paved)
6.5'
6.5'
10'
(7' Paved)
5'
49'
Varies (Min. 49')
36'
30'
36'
49'
Varies (Min. 49')
200'
Right-of-Way Varies (182' to 306')
Sta. 181+00 to Sta. 262+00
AERIALS FLOWN IN 2014
110
BASELINE & STATIONS
EXISTING R.O.W.
PROPOSED R.O.W.
MILLING & OVERLAY
PROPOSED PAVEMENT
PROPOSED BRIDGE
PROPOSED SIDEWALK
TRAFFIC SIGNAL
PAVEMENT REMOVED
10
POTENTIAL MEDIUM & HIGH CONTAMINATION

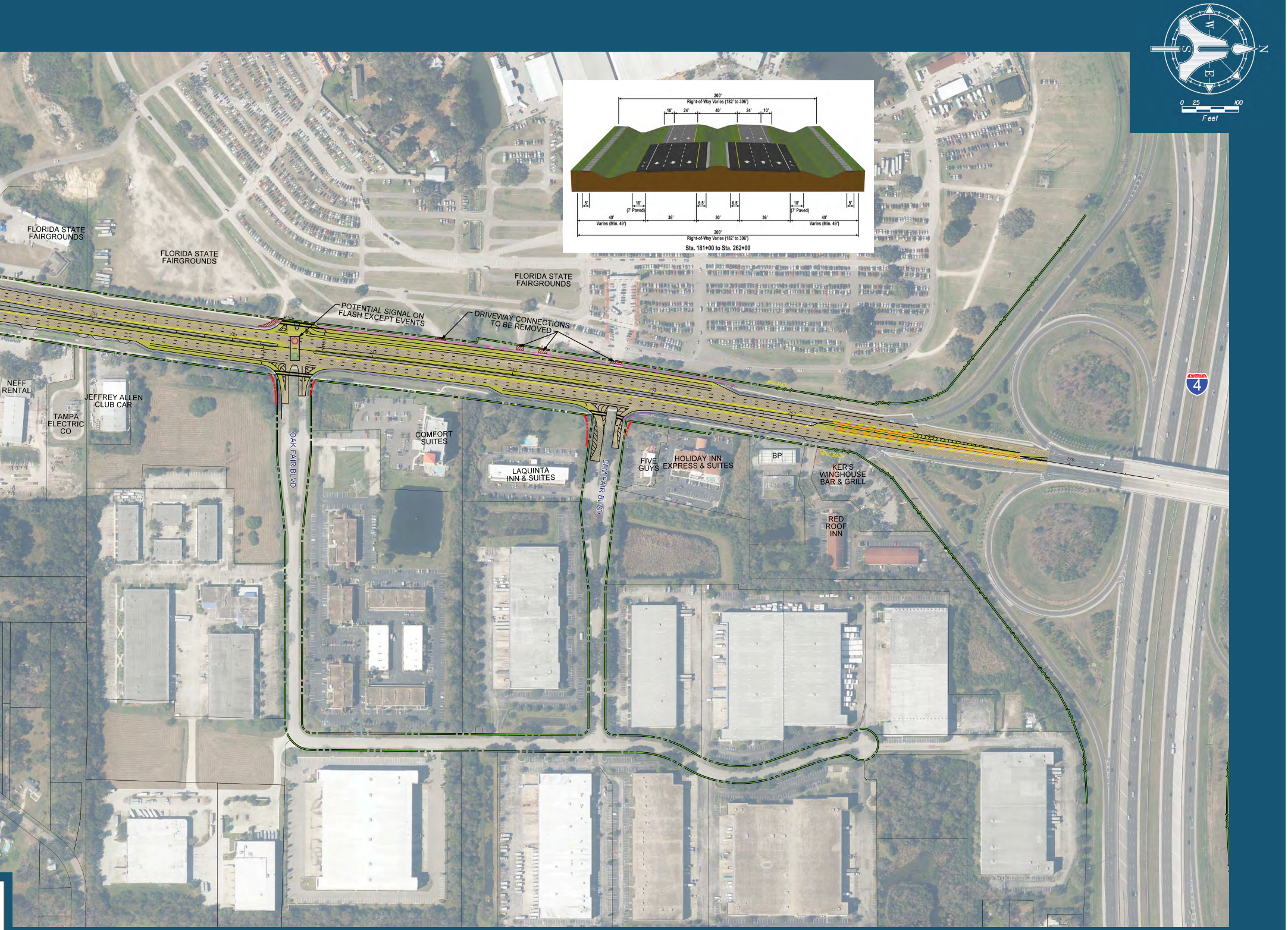
W
N
E
S
0
25
100
Feet
200'
Right-of-Way Varies (182' to 306')
10'
24'
40'
24'
10'
5'
10'
(7' Paved)
6.5'
6.5'
10'
(7' Paved)
5'
49'
Varies (Min. 49')
36'
30'
36'
49'
Varies (Min. 49')
200'
Right-of-Way Varies (182' to 306')
Sta. 181+00 to Sta. 262+00
FLORIDA STATE FAIRGROUNDS
FLORIDA STATE FAIRGROUNDS
FLORIDA STATE FAIRGROUNDS
POTENTIAL SIGNAL ON FLASH EXCEPT EVENTS
DRIVEWAY CONNECTIONS TO BE REMOVED
NEFF RENTAL
JEFFREY ALLEN CLUB CAR
TAMPA ELECTRIC CO
COMFORT SUITES
LAQUINTA INN & SUITES
OAK FAIR BLVD
ELM FAIR BLVD
FIVE GUYS
HOLIDAY INN EXPRESS & SUITES
BP
KER'S WINGHOUSE BAR & GRILL
RED ROOF INN
4

Public Hearing March 1, 2016