



1018 Thomasville Road
Suite 200-C
Tallahassee, FL 32303
850-224-8207
fax 850-681-9364
www.fnai.org

October 13, 2008

Chris Salicco
American Consulting Engineers of Florida, LLC
2818 Cypress Ridge Boulevard, Suite 200
Wesley Chapel, FL 33544

Dear Mr. Salicco,

Thank you for your request for information from the Florida Natural Areas Inventory (FNAI). We have compiled the following information for your project area.

Project: 12th Street to Kracker Avenue
Date Received: October 3, 2008
Location: Hillsborough County

Based on the information available, this site appears to be located on or very near a significant region of scrub habitat, a natural community in decline that provides important habitat for several rare species within a small area. Additional consideration should be given to avoid and/or mitigate impacts to these natural resources, and to design land uses that are compatible with these resources.

Element Occurrences

A search of our maps and database indicates that currently we have several Element Occurrences mapped within the vicinity of the study area (see enclosed map and element occurrence table). Please be advised that a lack of element occurrences in the FNAI database is not a sufficient indication of the absence of rare or endangered species on a site.

The Element Occurrences data layer includes occurrences of rare species and natural communities. The map legend indicates that some element occurrences occur in the general vicinity of the label point. This may be due to lack of precision of the source data, or an element that occurs over an extended area (such as a wide ranging species or large natural community). For animals and plants, Element Occurrences generally refer to more than a casual sighting; they usually indicate a viable population of the species. Note that some element occurrences represent historically documented observations which may no longer be extant.

*Several of the species and natural communities tracked by the Inventory are considered **data sensitive**. Occurrence records for these elements contain information that we consider sensitive due to collection pressures, extreme rarity, or at the request of the source of the information. The Element Occurrence Record has been labeled "Data Sensitive." We request that you not publish or release specific locational data about these species or communities without consent from the Inventory. If you have any questions concerning this please do not hesitate to call.*



Florida Resources
and Environmental
Analysis Center

Institute of Science
and Public Affairs

The Florida State University

Likely and Potential Rare Species

In addition to documented occurrences, other rare species and natural communities may be identified on or near the site based on habitat models and species range models (see enclosed Biodiversity

Tracking Florida's Biodiversity

Matrix Report). These species should be taken into consideration in field surveys, land management, and impact avoidance and mitigation.

FNAI habitat models indicate areas, which based on land cover type, offer suitable habitat for one or more rare species that is known to occur in the vicinity. Habitat models have been developed for approximately 300 of the rarest species tracked by the Inventory, including all federally listed species.

FNAI species range models indicate areas that are within the known or predicted range of a species, based on climate variables, soils, vegetation, and/or slope. Species range models have been developed for approximately 340 species, including all federally listed species.

The FNAI Biodiversity Matrix Geodatabase compiles Documented, Likely, and Potential species and natural communities for each square mile Matrix Unit statewide.

Managed Areas

Portions of the site appear to be located within: the Florida Coastal Islands Sanctuary, managed by the National Audubon Society, Inc.; the Fred and Ida Shultz Preserve, the Golden Aster Scrub Nature Preserve, The Kitchen, and Wolf Branch, all managed by Hillsborough County.

The Managed Areas data layer shows public and privately managed conservation lands throughout the state. Federal, state, local, and privately managed conservation lands are included.

The Inventory always recommends that professionals familiar with Florida's flora and fauna should conduct a site-specific survey to determine the current presence or absence of rare, threatened, or endangered species.

Please visit www.fnai.org/trackinglist.cfm for county or statewide element occurrence distributions and links to more element information.

The database maintained by the Florida Natural Areas Inventory is the single most comprehensive source of information available on the locations of rare species and other significant ecological resources. However, the data are not always based on comprehensive or site-specific field surveys. Therefore, this information should not be regarded as a final statement on the biological resources of the site being considered, nor should it be substituted for on-site surveys. Inventory data are designed for the purposes of conservation planning and scientific research, and are not intended for use as the primary criteria for regulatory decisions.

Information provided by this database may not be published without prior written notification to the Florida Natural Areas Inventory, and the Inventory must be credited as an information source in these publications. FNAI data may not be resold for profit.


Thank you for your use of FNAI services. If I can be of further assistance, please give me a call at (850) 224-8207.

Sincerely,

Lindsay Horton

Lindsay Horton
Data Services Coordinator

Encl



1018 Thomasville Road
Suite 200-C
Tallahassee, FL 32303
(850) 224-8207
(850) 681-9364 Fax
www.fnai.org

FLORIDA Natural Areas INVENTORY

Element Occurrences

- Animals
- Plants
- Communities
- Other
- Data Sensitive

Point Indicates General Vicinity of Element

U.S. Fish & Wildlife Service Scrub Jay Survey 1992-96

Conservation Lands

- Federal
- State
- Local
- Private
- State Aquatic Preserves

Land Acquisition Projects

- Florida Forever
- Board of Trustees Projects

- FNAI Rare Species Habitat
- FNAI Biodiversity Matrix Square Mile Units

- County Boundary
- Interstate
- Turnpike
- Major Highway
- Local Road
- Railroad [Inactive railroads shown in Gray]
- Water

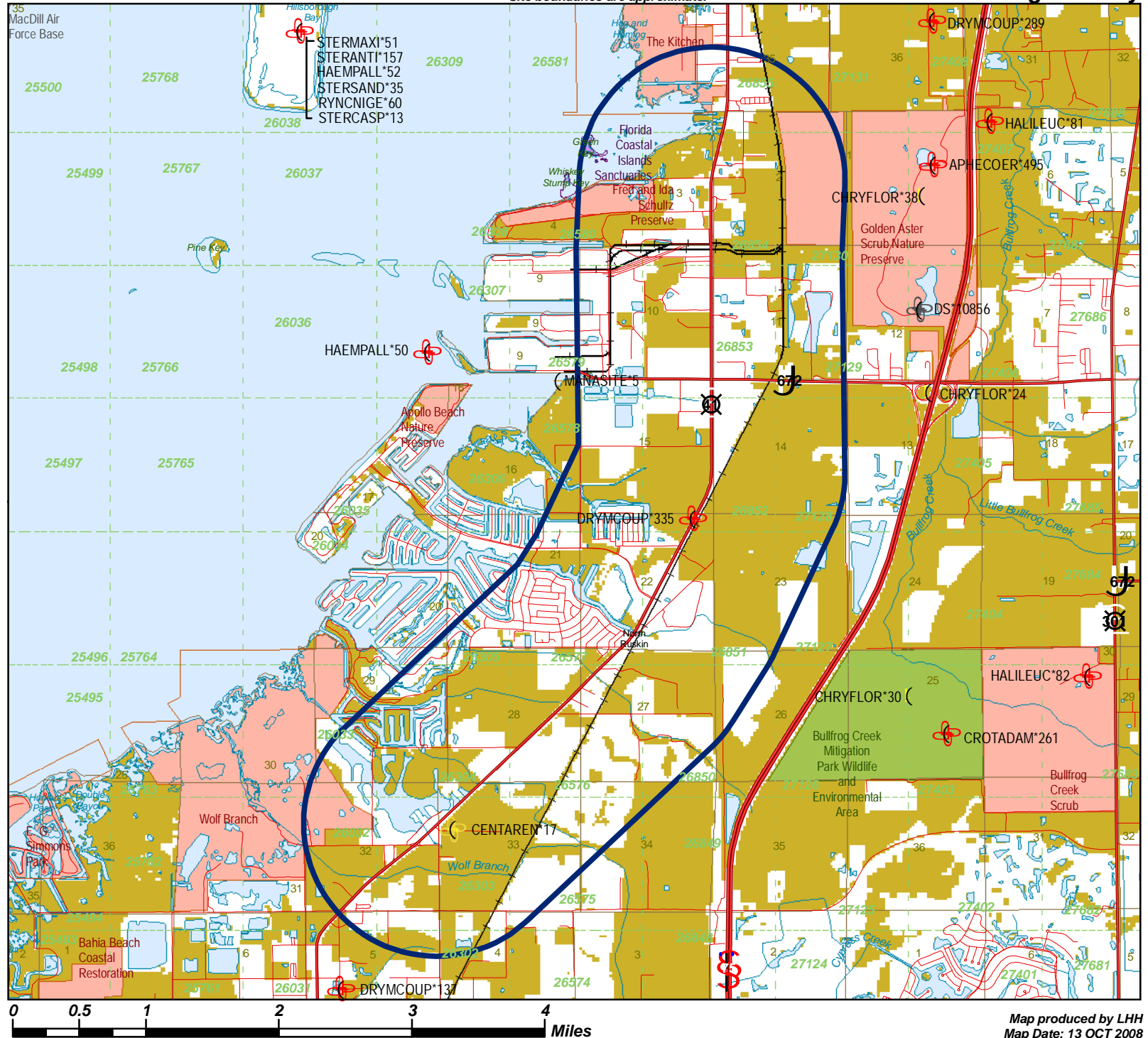
5

NOTE
Map should not be interpreted without accompanying documents.

12th Street to Kracker Avenue

Site boundaries are approximate.

Hillsborough County



Map produced by LHH
Map Date: 13 OCT 2008



1018 Thomasville Road
Suite 200-C
Tallahassee, FL 32303
(850) 224-8207
(850) 681-9364 Fax
www.fnai.org

FLORIDA
Natural Areas
INVENTORY

Florida Natural Areas Inventory

ELEMENT OCCURRENCES DOCUMENTED ON OR NEAR PROJECT SITE



Map Label	Scientific Name	Common Name	Global State Federal State Observation				Date	Description	EO Comments
			Rank	Rank	Status	Listing			
DRYMCOUP*137	Drymarchon couperi	Eastern Indigo Snake	G3	S3	LT	LT	1972-	No general description given	INDIGO OBSERVED BY J.S. GODLEY OR MARTY MARTIN IN 1972 (MOLER INTERVIEW OF GODLEY & MARTIN, 1982-03-27).
RYNCNIGE*60	Rynchops niger	Black Skimmer	G5	S3	N	LS	1992-93	No general description given	R.T. Paul, NAS. Data from FY 1992-93 Coastal Wildlife Questionnaire. Delorme page 91, site # 5b.
STERSAND*35	Sterna sandvicensis	Sandwich Tern	G5	S2	N	N	1992-93	No general description given	no date: R.T. Paul, NAS - breeding area. Data from FY 1992-93 Coastal Wildlife Questionnaire. Delorme page 91, site # 5b.
DRYMCOUP*289	Drymarchon couperi	Eastern Indigo Snake	G3	S3	LT	LT	1989-11-08	RESIDENTIAL AREA WITH WOODED AREAS.	1 INDIVIDUAL SUNNING ON PAVED ROAD, WOODS TO EAST, OBSERVED NOV. 8, 1989.
STERCASP*13	Sterna caspia	Caspian Tern	G5	S2	N	N	1992-93	No general description given	R.T. Paul, NAS - breeding area. Data from FY 1992-93 Coastal Wildlife Questionnaire. Delorme page 91, site # 5b.
HAEMPALL*52	Haematopus palliatus	American Oystercatcher	G5	S2	N	LS	1998-	No general description given	1998-04-23: 8 nests observed (U98MOH01FLUS). R.T. Paul, NAS - reproductive area. Data from FY 1992-93 Coastal Wildlife Questionnaire. Delorme page 91, site # 5b.
STERMAXI*51	Sterna maxima	Royal Tern	G5	S3	N	N	1992-93	No general description given	R.T. Paul, NAS - reproductive area. Data from FY 1992-93 Coastal Wildlife Questionnaire. Delorme page 91, site # 5b.
STERANTI*157	Sterna antillarum	Least Tern	G4	S3	N	LT	1992-93	No general description given	R.T. Paul, NAS, data (reproductive site) from FY 1992-93 Coastal Wildlife Questionnaire. Delorme page 91, site # 5b (U97GFC02FLUS).
DRYMCOUP*335	Drymarchon couperi	Eastern Indigo Snake	G3	S3	LT	LT	1940-05	No general description given	MUSEUM SPECIMEN: KU 84324 (1940-05).
MANASITE*5	Manatee aggregation site		GNR	SNR	N	N	1988	WARM-WATER DISCHARGE INTO TAMPA BAY.	UP TO 39 MANATEES USE THIS SITE DURING THE WINTER.
CENTAREN*17	Centrosema arenicola	Sand Butterfly Pea	G2Q	S2	N	LE	1960-08-24	No general description given	COLL. BY RAY, ET AL. (10134) 24 AUG. 1960 (USF)
CROTADAM*261	Crotalus adamanteus	Eastern Diamondback Rattlesnake	G4	S3	N	N	1995-12-12	Saw palmetto scrub, ~ 200 acres of habitat that may support animal.	One adult seen basking in front of gopher tortoise burrow.



1018 Thomasville Road
Suite 200-C
Tallahassee, FL 32303
(850) 224-8207
(850) 681-9364 Fax
www.fnai.org

FLORIDA
Natural Areas
INVENTORY

Florida Natural Areas Inventory

ELEMENT OCCURRENCES DOCUMENTED ON OR NEAR PROJECT SITE



Map Label	Scientific Name	Common Name	Global State Federal State Observation				Date	Description	EO Comments
			Rank	Rank	Status	Listing			
HAEMPALL*50	Haematopus palliatus	American Oystercatcher	G5	S2	N	LS	1992-93	No general description given	J.W. Beever, GFC - 12 birds. Data from FY 1992-93 Coastal Wildlife Questionnaire. Delorme page 91, site # JWB20.
APHECOER*495	Aphelocoma coerulescens	Florida Scrub-jay	G2	S2	LT	LT	2004	2004-12-15: Sand pine scrub and scrubby flatwoods undergoing restoration (cutting, chopping, burning). Sand pines removed in northern portion of scrub (PNDKIN02FLUS).	2004: group of 3 to 5 individuals often seen at this location and presumed to be resident (PNDBRA09FLUS).
HALILEUC*81	Haliaeetus leucocephalus	Bald Eagle	G5	S3	N	N	2001	No general description given	Nest status 1999-2003: Active - 2001, 2000, 1999; Inactive - 2003, 2002; Status 1995-98: Continuously active. (U03FWC01FLUS). Previous data (note different format) NEST: 1991: PRODUCED 2 YOUNG; 1990: PRODUCED 1 YOUNG; 1989: PRODUCED 2 YOUNG; 1974-1988 ACT
HALILEUC*82	Haliaeetus leucocephalus	Bald Eagle	G5	S3	N	N	2002	No general description given	Nest status 1999-2003: Active - 2002, 2001, 2000, 1999; Inactive - 2003; Status 1995-98: Active - 1998, 1997, 1995; Inactive - 1996; (U03FWC01FLUS). Previous data (note different format) NEST: 1976-1981, 1984-1986 ACTIVE, INACTIVE 1982, 1988, USURPED BY
CHRYFLOR*24	Chrysopsis floridana	Florida Goldenaster	G1	S1	LE	LE	2004-08-28	2004-08-28: species present included oaks, solidago, Pityopsis graminifolia, and Galactia volubilis; site on CR 672 (2-CF) is in best condition, high and dry; site 1-CF(A) is gone- mowed; site 1-CF(B) is intact high up on bank (PNDCOX04FLUS; U04COX01FLUS	2004-08-28: 50+ PLANTS AT SITE 2CF; 0 PLANTS AT SITE 1-CF(A) AND 25+ PLANTS AT 1-CF(B) (PNDCOX04FLUS; U04COX01FLUS); 2000-03-03: 73 PLANTS AT THE CLOVERLEAF POINT (SITE 2-CF), 142 PLANTS AT THE ON-RAMP POINT (1-CF), WITH A DECLINE IN NUMBERS OF APPROX 40
CHRYFLOR*38	Chrysopsis floridana	Florida Goldenaster	G1	S1	LE	LE	2006-11-02	2006-11-02: Point 1: Scrubby flatwoods with a wildfire in May 2006. Point 2: Scrubby flatwoods rollerchopped and burned i (U06JOH02FLUS). 2006-09-19: oak scrub prescription burned in October 2004; composed of Quercus inopina, Q. elliotii, Q. myrtifolia	2006-11-02: Point 1: 48 vigorous flowering plants-scattered over wide area. Point 2: 200+ 1 clump; 22 in second clump nearby Point 3: 8 large flowering plants-1 old dead plant (U06JOH02FLUS). 2006-09-19: points 2 and 3 seen - about 250 plants in leaf oc



1018 Thomasville Road
 Suite 200-C
 Tallahassee, FL 32303
 (850) 224-8207
 (850) 681-9364 Fax
 www.fnai.org

FLORIDA
 Natural Areas
 INVENTORY

Florida Natural Areas Inventory

ELEMENT OCCURRENCES DOCUMENTED ON OR NEAR PROJECT SITE



Map Label	Scientific Name	Common Name	Global State Federal State Observation				Date	Description	EO Comments
			Rank	Rank	Status	Listing			
DS*10856	Data Sensitive Element	Data Sensitive	G1	S1	LE	LE	2006-11-02	Data Sensitive	Data Sensitive
CHRYFLOR*30	Chrysopsis floridana	Florida Goldenaster	G1	S1	LE	LE	2006-10-31	2006-10-31: Scrubby flatwoods and scrub along roadside, but not disturbed roadside. Widely scattered Quercus geminata with 3' tall Serenoa repens (30%) and mostly bare ground, found among open Quercus geminata trees (U06JOH02)	2006-10-31: Total population estimated to be 400-600 plants. 10 GPS locations taken to develop polygon area and plant throughout (U06JOH02FLUS; PNDRUS02FLUS). 2004-00-00: Point 1: dozens - 2004; point 2: almost sure saw a few here - thick

GLOBAL AND STATE RANKS

Florida Natural Areas Inventory (FNAI) defines an **element** as any rare or exemplary component of the natural environment, such as a species, natural community, bird rookery, spring, sinkhole, cave, or other ecological feature. FNAI assigns two ranks to each element found in Florida: the **global rank**, which is based on an element's worldwide status, and the **state rank**, which is based on the status of the element within Florida. Element ranks are based on many factors, including estimated number of occurrences, estimated abundance (for species and populations) or area (for natural communities), estimated number of adequately protected occurrences, range, threats, and ecological fragility.

GLOBAL RANK DEFINITIONS

- G1** Critically imperiled globally because of extreme rarity (5 or fewer occurrences or less than 1000 individuals) or because of extreme vulnerability to extinction due to some natural or man-made factor.
- G2** Imperiled globally because of rarity (6 to 20 occurrences or less than 3000 individuals) or because of vulnerability to extinction due to some natural or man-made factor.
- G3** Either very rare and local throughout its range (21-100 occurrences or less than 10,000 individuals) or found locally in a restricted range or vulnerable to extinction from other factors.
- G4** Apparently secure globally (may be rare in parts of range).
- G5** Demonstrably secure globally.
- G#?** Tentative rank (e.g., G2?)
- G#G#** Range of rank; insufficient data to assign specific global rank (e.g., G2G3)
- G#T#** Rank of a taxonomic subgroup such as a subspecies or variety; the G portion of the rank refers to the entire species and the T portion refers to the specific subgroup; numbers have same definition as above (e.g., G3T1)
- G#Q** Rank of questionable species - ranked as species but questionable whether it is species or subspecies; numbers have same definition as above (e.g., G2Q)
- G#T#Q** Same as above, but validity as subspecies or variety is questioned.
- GH** Of historical occurrence throughout its range, may be rediscovered (e.g., ivory-billed woodpecker)
- GNA** Ranking is not applicable because element is not a suitable target for conservation (e.g. as for hybrid species)
- GNR** Not yet ranked (temporary)
- GNRTNR** Neither the full species nor the taxonomic subgroup has yet been ranked (temporary)
- GX** Believed to be extinct throughout range
- GXC** Extirpated from the wild but still known from captivity/cultivation
- GU** Unrankable. Due to lack of information, no rank or range can be assigned (e.g., GUT2).

STATE RANK DEFINITIONS

Definition parallels global element rank: substitute "S" for "G" in above global ranks, and "in Florida" for "globally" in above global rank definitions.

**FEDERAL AND STATE LEGAL STATUSES (U.S. Fish and Wildlife Service – USFWS)
PROVIDED BY FNAI FOR INFORMATION ONLY.**

For official definitions and lists of protected species, consult the relevant state or federal agency.

FEDERAL LEGAL STATUS

Definitions derived from U.S. Endangered Species Act of 1973, Sec. 3. Note that the federal status given by FNAI refers only to Florida populations and that federal status may differ elsewhere.

- LE** Listed as Endangered Species in the List of Endangered and Threatened Wildlife and Plants under the provisions of the Endangered Species Act. Defined as any species which is in danger of extinction throughout all or a significant portion of its range.
- LE,XN** A non essential experimental population of a species otherwise Listed as an Endangered Species in the List of Endangered and Threatened Wildlife and Plants. LE,XN for *Grus americana* (Whooping crane), Federally listed as XN (Non essential experimental population) refers to the Florida experimental population only. Federal listing elsewhere for *Grus americana* is LE.
- PE** Proposed for addition to the List of Endangered and Threatened Wildlife and Plants as Endangered Species.
- LT** Listed as Threatened Species, defined as any species which is likely to become an endangered species within the foreseeable future throughout all or a significant portion of its range.
- LT,PDL** Species currently listed Threatened but has been proposed for delisting.
- PT** Proposed for listing as Threatened Species.
- C** Candidate Species for addition to the list of Endangered and Threatened Wildlife and Plants, Category 1. Federal listing agencies have sufficient information on biological vulnerability and threats to support proposing to list the species as Endangered or Threatened.
- SAT** Threatened due to similarity of appearance to a threatened species.
- SC** Species of Concern, species is not currently listed but is of management concern to USFWS.
- N** Not currently listed, nor currently being considered for addition to the List of Endangered and Threatened Wildlife and Plants.

**FLORIDA LEGAL STATUSES (Florida Fish and Wildlife Conservation Commission – FFWCC/
Florida Department of Agriculture and Consumer Services – FDACS)**

Animals: Definitions derived from “Florida’s Endangered Species and Species of Special Concern, Official Lists” published by Florida Fish and Wildlife Conservation Commission - FFWCC, 1 August 1997, and subsequent updates.

- LE** Listed as Endangered Species by the FFWCC. Defined as a species, subspecies, or isolated population which is so rare or depleted in number or so restricted in range of habitat due to any man-made or natural factors that it is in immediate danger of extinction or extirpation from the state, or which may attain such a status within the immediate future.
- LT** Listed as Threatened Species by the FFWCC. Defined as a species, subspecies, or isolated population which is acutely vulnerable to environmental alteration, declining in number at a rapid rate, or whose range or habitat is decreasing in area at a rapid rate and as a consequence is destined or very likely to become an endangered species within the foreseeable future.
- LT*** Indicates that a species has LT status only in selected portions of its range in Florida. LT* for *Ursus americanus floridanus* (Florida black bear) indicates that LT status does not apply in Baker and Columbia counties and in the Apalachicola National Forest. LT* for *Neovison vison* pop. 1 (Southern mink, South Florida population) state listed as Threatened refers to the Everglades population only (Note: species formerly listed as *Mustela vison* mink pop. 1. Also, priorly listed as *Mustela evergladensis*).
- LS** Listed as Species of Special Concern by the FFWCC, defined as a population which warrants special protection, recognition, or consideration because it has an inherent significant vulnerability to habitat modification,

environmental alteration, human disturbance, or substantial human exploitation which, in the foreseeable future, may result in its becoming a threatened species.

LS* Indicates that a species has LS status only in selected portions of its range in Florida. LS* for *Pandion haliaetus* (Osprey) state listed as LS (Species of Special Concern) in Monroe County only.

PE Proposed for listing as Endangered.

PT Proposed for listing as Threatened.

PS Proposed for listing as a Species of Special Concern.

N Not currently listed, nor currently being considered for listing.

Plants: Definitions derived from Sections 581.011 and 581.185(2), Florida Statutes, and the Preservation of Native Flora of Florida Act, 5B-40.001. FNAI does not track all state-regulated plant species; for a complete list of state-regulated plant species, call Florida Division of Plant Industry, 352-372-3505 or please visit: <http://DOACS.State.FL.US/PI/Images/Rule05b.pdf>


LE Listed as Endangered Plants in the Preservation of Native Flora of Florida Act. Defined as species of plants native to the state that are in imminent danger of extinction within the state, the survival of which is unlikely if the causes of a decline in the number of plants continue, and includes all species determined to be endangered or threatened pursuant to the Federal Endangered Species Act of 1973, as amended.

PE Proposed by the FDACS for listing as Endangered Plants.

LT Listed as Threatened Plants in the Preservation of Native Flora of Florida Act. Defined as species native to the state that are in rapid decline in the number of plants within the state, but which have not so decreased in such number as to cause them to be endangered. LT* indicates that a species has LT status only in selected portions of its range in Florida.

PT Proposed by the FDACS for listing as Threatened Plants.

N Not currently listed, nor currently being considered for listing.



**1018 Thomasville Road
Suite 200-C
Tallahassee, FL 32303
(850) 224-8207
(850) 681-9364 Fax
www.fnai.org**

FLORIDA
Natural Areas
INVENTORY



Technical Assistance Provided by:



FOR IMMEDIATE RELEASE

FNAI's Biodiversity Matrix Online



The Biodiversity Matrix Map Server is a new **screening tool** from FNAI that provides **immediate, free access** to rare species occurrence information statewide. This tool allows you to zoom to your site of interest and create a report listing documented, likely, and potential occurrences of rare species and natural communities.



The FNAI Biodiversity Matrix offers **built-in interpretation** of the likelihood of species occurrence for each 1-square-mile Matrix Unit across the state. The report includes a site map and list of species and natural communities by occurrence status: Documented, Documented-Historic, Likely, and Potential.

Try it today:

www.fnai.org/biointro.cfm

Please note: FNAI will continue to offer our Standard Data Report service as always. The Standard Data Report offers the most comprehensive information available on rare species, natural communities, conservation lands, and other natural resources.



1018 Thomasville Road
Suite 200-C
Tallahassee, FL 32303
(850) 224-8207
(850) 681-9364 Fax

FLORIDA
Natural Areas
INVENTORY

Florida Natural Areas Inventory

Biodiversity Matrix Report



Scientific Name	Common Name	Global Rank	State Rank	Federal Status	State Listing
Matrix Unit ID: 26031					
Likely					
<i>Drymarchon couperi</i>	Eastern Indigo Snake	G3	S3	LT	LT
<i>Mycteria americana</i>	Wood Stork	G4	S2	LE	LE
<i>Trichechus manatus</i>	Manatee	G2	S2	LE	LE
Potential					
<i>Acipenser oxyrinchus desotoi</i>	Gulf Sturgeon	G3T2	S2	LT	LS
<i>Bonamia grandiflora</i>	Florida Bonamia	G3	S3	LT	LE
<i>Calopogon multiflorus</i>	Many-flowered Grass-pink	G2G3	S2S3	N	LE
<i>Centrosema arenicola</i>	Sand Butterfly Pea	G2Q	S2	N	LE
<i>Chrysopsis floridana</i>	Florida Goldenaster	G1	S1	LE	LE
<i>Dendroica discolor paludicola</i>	Florida Prairie Warbler	G5T3	S3	N	N
<i>Eumops floridanus</i>	Florida bonneted bat	G1	S1	N	LE
<i>Glandularia tampensis</i>	Tampa Vervain	G2	S2	N	LE
<i>Gopherus polyphemus</i>	Gopher Tortoise	G3	S3	N	LT
<i>Linum carteri</i> var. <i>smallii</i>	Small's flax	G2T2	S2	N	LE
<i>Matelea floridana</i>	Florida Spiny-pod	G2	S2	N	LE
<i>Mustela frenata peninsulae</i>	Florida Long-tailed Weasel	G5T3	S3	N	N
<i>Nemastylis floridana</i>	Celestial Lily	G2	S2	N	LE
<i>Nolina atopocarpa</i>	Florida Beargrass	G3	S3	N	LT
<i>Pituophis melanoleucus mugitus</i>	Florida Pine Snake	G4T3	S3	N	LS
<i>Podomys floridanus</i>	Florida Mouse	G3	S3	N	LS
<i>Pteroglossaspis ecristata</i>	Giant Orchid	G2G3	S2	N	LT
<i>Rana capito</i>	Gopher Frog	G3	S3	N	LS
<i>Sciurus niger shermani</i>	Sherman's Fox Squirrel	G5T3	S3	N	LS
Matrix Unit ID: 26032					
Likely					
<i>Drymarchon couperi</i>	Eastern Indigo Snake	G3	S3	LT	LT
Mesic flatwoods		G4	S4	N	N
<i>Mycteria americana</i>	Wood Stork	G4	S2	LE	LE
Potential					
<i>Athene cunicularia floridana</i>	Florida Burrowing Owl	G4T3	S3	N	LS
<i>Bonamia grandiflora</i>	Florida Bonamia	G3	S3	LT	LE
<i>Calopogon multiflorus</i>	Many-flowered Grass-pink	G2G3	S2S3	N	LE
<i>Centrosema arenicola</i>	Sand Butterfly Pea	G2Q	S2	N	LE
<i>Chrysopsis floridana</i>	Florida Goldenaster	G1	S1	LE	LE
<i>Dendroica discolor paludicola</i>	Florida Prairie Warbler	G5T3	S3	N	N
<i>Eretmochelys imbricata</i>	Hawksbill	G3	S1	LE	LE
<i>Eumops floridanus</i>	Florida bonneted bat	G1	S1	N	LE
<i>Glandularia tampensis</i>	Tampa Vervain	G2	S2	N	LE
<i>Gopherus polyphemus</i>	Gopher Tortoise	G3	S3	N	LT
<i>Grus canadensis pratensis</i>	Florida Sandhill Crane	G5T2T3	S2S3	N	LT
<i>Helianthus debilis</i> ssp. <i>vestitus</i>	Hairy Beach Sunflower	G5T2	S2	N	N
<i>Linum carteri</i> var. <i>smallii</i>	Small's flax	G2T2	S2	N	LE
<i>Matelea floridana</i>	Florida Spiny-pod	G2	S2	N	LE

Definitions: Documented - Rare species and natural communities documented on or near this site.
 Documented-Historic - Rare species and natural communities documented, but not observed/reported within the last twenty years.
 Likely - Rare species and natural communities likely to occur on this site based on suitable habitat and/or known occurrences in the vicinity.
 Potential - This site lies within the known or predicted range of the species listed.



1018 Thomasville Road
Suite 200-C
Tallahassee, FL 32303
(850) 224-8207
(850) 681-9364 Fax

FLORIDA
Natural Areas
INVENTORY

Florida Natural Areas Inventory

Biodiversity Matrix Report



Scientific Name	Common Name	Global Rank	State Rank	Federal Status	State Listing
<i>Mustela frenata peninsulæ</i>	Florida Long-tailed Weasel	G5T3	S3	N	N
<i>Nemastylis floridana</i>	Celestial Lily	G2	S2	N	LE
<i>Nolina atopocarpa</i>	Florida Beargrass	G3	S3	N	LT
<i>Pituophis melanoleucus mugitus</i>	Florida Pine Snake	G4T3	S3	N	LS
<i>Podomys floridanus</i>	Florida Mouse	G3	S3	N	LS
<i>Pteroglossaspis ecristata</i>	Giant Orchid	G2G3	S2	N	LT
<i>Rallus longirostris scottii</i>	Florida Clapper Rail	G5T3?	S3?	N	N
<i>Rana capito</i>	Gopher Frog	G3	S3	N	LS
<i>Sciurus niger shermani</i>	Sherman's Fox Squirrel	G5T3	S3	N	LS
<i>Trichechus manatus</i>	Manatee	G2	S2	LE	LE

Matrix Unit ID: 26033

Likely

<i>Drymarchon couperi</i>	Eastern Indigo Snake	G3	S3	LT	LT
Mesic flatwoods		G4	S4	N	N
<i>Mycteria americana</i>	Wood Stork	G4	S2	LE	LE
<i>Trichechus manatus</i>	Manatee	G2	S2	LE	LE

Potential

<i>Acipenser oxyrinchus desotoi</i>	Gulf Sturgeon	G3T2	S2	LT	LS
<i>Calopogon multiflorus</i>	Many-flowered Grass-pink	G2G3	S2S3	N	LE
<i>Centrosema arenicola</i>	Sand Butterfly Pea	G2Q	S2	N	LE
<i>Charadrius melodus</i>	Piping Plover	G3	S2	LT	LT
<i>Chrysopsis floridana</i>	Florida Goldenaster	G1	S1	LE	LE
<i>Dendroica discolor paludicola</i>	Florida Prairie Warbler	G5T3	S3	N	N
<i>Eretmochelys imbricata</i>	Hawksbill	G3	S1	LE	LE
<i>Eumops floridanus</i>	Florida bonneted bat	G1	S1	N	LE
<i>Forestiera segregata</i> var. <i>pinetorum</i>	Florida Pinewood Privet	G4T2	S2	N	N
<i>Gopherus polyphemus</i>	Gopher Tortoise	G3	S3	N	LT
<i>Grus canadensis pratensis</i>	Florida Sandhill Crane	G5T2T3	S2S3	N	LT
<i>Helianthus debilis</i> ssp. <i>vestitus</i>	Hairy Beach Sunflower	G5T2	S2	N	N
<i>Linum carteri</i> var. <i>smallii</i>	Small's flax	G2T2	S2	N	LE
<i>Matelea floridana</i>	Florida Spiny-pod	G2	S2	N	LE
<i>Mustela frenata peninsulæ</i>	Florida Long-tailed Weasel	G5T3	S3	N	N
<i>Nemastylis floridana</i>	Celestial Lily	G2	S2	N	LE
<i>Nolina atopocarpa</i>	Florida Beargrass	G3	S3	N	LT
<i>Podomys floridanus</i>	Florida Mouse	G3	S3	N	LS
<i>Rallus longirostris scottii</i>	Florida Clapper Rail	G5T3?	S3?	N	N
<i>Rana capito</i>	Gopher Frog	G3	S3	N	LS
<i>Ursus americanus floridanus</i>	Florida Black Bear	G5T2	S2	N	LT*

Matrix Unit ID: 26302

Likely

<i>Drymarchon couperi</i>	Eastern Indigo Snake	G3	S3	LT	LT
Mesic flatwoods		G4	S4	N	N
<i>Mycteria americana</i>	Wood Stork	G4	S2	LE	LE

Potential

Definitions: Documented - Rare species and natural communities documented on or near this site.
 Documented-Historic - Rare species and natural communities documented, but not observed/reported within the last twenty years.
 Likely - Rare species and natural communities likely to occur on this site based on suitable habitat and/or known occurrences in the vicinity.
 Potential - This site lies within the known or predicted range of the species listed.



1018 Thomasville Road
Suite 200-C
Tallahassee, FL 32303
(850) 224-8207
(850) 681-9364 Fax

FLORIDA
Natural Areas
INVENTORY

Florida Natural Areas Inventory

Biodiversity Matrix Report



Scientific Name	Common Name	Global Rank	State Rank	Federal Status	State Listing
<i>Bonamia grandiflora</i>	Florida Bonamia	G3	S3	LT	LE
<i>Calopogon multiflorus</i>	Many-flowered Grass-pink	G2G3	S2S3	N	LE
<i>Centrosema arenicola</i>	Sand Butterfly Pea	G2Q	S2	N	LE
<i>Chrysopsis floridana</i>	Florida Goldenaster	G1	S1	LE	LE
<i>Dendroica discolor paludicola</i>	Florida Prairie Warbler	G5T3	S3	N	N
<i>Eumops floridanus</i>	Florida bonneted bat	G1	S1	N	LE
<i>Gopherus polyphemus</i>	Gopher Tortoise	G3	S3	N	LT
<i>Lechea cernua</i>	Nodding Pinweed	G3	S3	N	LT
<i>Linum carteri</i> var. <i>smallii</i>	Small's flax	G2T2	S2	N	LE
<i>Matelea floridana</i>	Florida Spiny-pod	G2	S2	N	LE
<i>Mustela frenata peninsulæ</i>	Florida Long-tailed Weasel	G5T3	S3	N	N
<i>Nemastylis floridana</i>	Celestial Lily	G2	S2	N	LE
<i>Nolina atopocarpa</i>	Florida Beargrass	G3	S3	N	LT
<i>Pituophis melanoleucus mugitus</i>	Florida Pine Snake	G4T3	S3	N	LS
<i>Podomys floridanus</i>	Florida Mouse	G3	S3	N	LS
<i>Pteroglossaspis ecristata</i>	Giant Orchid	G2G3	S2	N	LT
<i>Rana capito</i>	Gopher Frog	G3	S3	N	LS
<i>Sciurus niger shermani</i>	Sherman's Fox Squirrel	G5T3	S3	N	LS

Matrix Unit ID: 26303

Likely

<i>Drymarchon couperi</i>	Eastern Indigo Snake	G3	S3	LT	LT
---------------------------	----------------------	----	----	----	----

Potential

<i>Athene cunicularia floridana</i>	Florida Burrowing Owl	G4T3	S3	N	LS
<i>Bonamia grandiflora</i>	Florida Bonamia	G3	S3	LT	LE
<i>Calopogon multiflorus</i>	Many-flowered Grass-pink	G2G3	S2S3	N	LE
<i>Centrosema arenicola</i>	Sand Butterfly Pea	G2Q	S2	N	LE
<i>Chrysopsis floridana</i>	Florida Goldenaster	G1	S1	LE	LE
<i>Dendroica discolor paludicola</i>	Florida Prairie Warbler	G5T3	S3	N	N
<i>Eumops floridanus</i>	Florida bonneted bat	G1	S1	N	LE
<i>Gopherus polyphemus</i>	Gopher Tortoise	G3	S3	N	LT
<i>Grus canadensis pratensis</i>	Florida Sandhill Crane	G5T2T3	S2S3	N	LT
<i>Lechea cernua</i>	Nodding Pinweed	G3	S3	N	LT
<i>Linum carteri</i> var. <i>smallii</i>	Small's flax	G2T2	S2	N	LE
<i>Matelea floridana</i>	Florida Spiny-pod	G2	S2	N	LE
<i>Mustela frenata peninsulæ</i>	Florida Long-tailed Weasel	G5T3	S3	N	N
<i>Nemastylis floridana</i>	Celestial Lily	G2	S2	N	LE
<i>Nolina atopocarpa</i>	Florida Beargrass	G3	S3	N	LT
<i>Pituophis melanoleucus mugitus</i>	Florida Pine Snake	G4T3	S3	N	LS
<i>Podomys floridanus</i>	Florida Mouse	G3	S3	N	LS
<i>Pteroglossaspis ecristata</i>	Giant Orchid	G2G3	S2	N	LT
<i>Rana capito</i>	Gopher Frog	G3	S3	N	LS
<i>Sciurus niger shermani</i>	Sherman's Fox Squirrel	G5T3	S3	N	LS

Matrix Unit ID: 26304

Likely

<i>Drymarchon couperi</i>	Eastern Indigo Snake	G3	S3	LT	LT
---------------------------	----------------------	----	----	----	----

Definitions: Documented - Rare species and natural communities documented on or near this site.

Documented-Historic - Rare species and natural communities documented, but not observed/reported within the last twenty years.

Likely - Rare species and natural communities likely to occur on this site based on suitable habitat and/or known occurrences in the vicinity.

Potential - This site lies within the known or predicted range of the species listed.



1018 Thomasville Road
Suite 200-C
Tallahassee, FL 32303
(850) 224-8207
(850) 681-9364 Fax

FLORIDA
Natural Areas
INVENTORY

Florida Natural Areas Inventory

Biodiversity Matrix Report



Scientific Name	Common Name	Global Rank	State Rank	Federal Status	State Listing
<i>Mycteria americana</i>	Wood Stork	G4	S2	LE	LE
<i>Trichechus manatus</i>	Manatee	G2	S2	LE	LE
Potential					
<i>Acipenser oxyrinchus desotoi</i>	Gulf Sturgeon	G3T2	S2	LT	LS
<i>Athene cunicularia floridana</i>	Florida Burrowing Owl	G4T3	S3	N	LS
<i>Calopogon multiflorus</i>	Many-flowered Grass-pink	G2G3	S2S3	N	LE
<i>Centrosema arenicola</i>	Sand Butterfly Pea	G2Q	S2	N	LE
<i>Chrysopsis floridana</i>	Florida Goldenaster	G1	S1	LE	LE
<i>Dendroica discolor paludicola</i>	Florida Prairie Warbler	G5T3	S3	N	N
<i>Eretmochelys imbricata</i>	Hawksbill	G3	S1	LE	LE
<i>Eumops floridanus</i>	Florida bonneted bat	G1	S1	N	LE
<i>Forestiera segregata</i> var. <i>pinetorum</i>	Florida Pinewood Privet	G4T2	S2	N	N
<i>Gopherus polyphemus</i>	Gopher Tortoise	G3	S3	N	LT
<i>Grus canadensis pratensis</i>	Florida Sandhill Crane	G5T2T3	S2S3	N	LT
<i>Helianthus debilis</i> ssp. <i>vestitus</i>	Hairy Beach Sunflower	G5T2	S2	N	N
<i>Linum carteri</i> var. <i>smallii</i>	Small's flax	G2T2	S2	N	LE
<i>Matelea floridana</i>	Florida Spiny-pod	G2	S2	N	LE
<i>Mustela frenata peninsulæ</i>	Florida Long-tailed Weasel	G5T3	S3	N	N
<i>Nemastylis floridana</i>	Celestial Lily	G2	S2	N	LE
<i>Nolina atopocarpa</i>	Florida Beargrass	G3	S3	N	LT
<i>Podomys floridanus</i>	Florida Mouse	G3	S3	N	LS
<i>Rallus longirostris scottii</i>	Florida Clapper Rail	G5T3?	S3?	N	N
<i>Rana capito</i>	Gopher Frog	G3	S3	N	LS

Matrix Unit ID: 26305

Likely

<i>Drymarchon couperi</i>	Eastern Indigo Snake	G3	S3	LT	LT
<i>Mycteria americana</i>	Wood Stork	G4	S2	LE	LE

Potential

<i>Acipenser oxyrinchus desotoi</i>	Gulf Sturgeon	G3T2	S2	LT	LS
<i>Andropogon arctatus</i>	Pine-woods Bluestem	G3	S3	N	LT
<i>Athene cunicularia floridana</i>	Florida Burrowing Owl	G4T3	S3	N	LS
<i>Bonamia grandiflora</i>	Florida Bonamia	G3	S3	LT	LE
<i>Calopogon multiflorus</i>	Many-flowered Grass-pink	G2G3	S2S3	N	LE
<i>Centrosema arenicola</i>	Sand Butterfly Pea	G2Q	S2	N	LE
<i>Chrysopsis floridana</i>	Florida Goldenaster	G1	S1	LE	LE
<i>Dendroica discolor paludicola</i>	Florida Prairie Warbler	G5T3	S3	N	N
<i>Eretmochelys imbricata</i>	Hawksbill	G3	S1	LE	LE
<i>Eumops floridanus</i>	Florida bonneted bat	G1	S1	N	LE
<i>Forestiera segregata</i> var. <i>pinetorum</i>	Florida Pinewood Privet	G4T2	S2	N	N
<i>Gopherus polyphemus</i>	Gopher Tortoise	G3	S3	N	LT
<i>Grus canadensis pratensis</i>	Florida Sandhill Crane	G5T2T3	S2S3	N	LT
<i>Helianthus debilis</i> ssp. <i>vestitus</i>	Hairy Beach Sunflower	G5T2	S2	N	N
<i>Linum carteri</i> var. <i>smallii</i>	Small's flax	G2T2	S2	N	LE
<i>Litsea aestivalis</i>	Pondspice	G3	S2	N	LE
<i>Matelea floridana</i>	Florida Spiny-pod	G2	S2	N	LE
<i>Mustela frenata peninsulæ</i>	Florida Long-tailed Weasel	G5T3	S3	N	N

Definitions: Documented - Rare species and natural communities documented on or near this site.
 Documented-Historic - Rare species and natural communities documented, but not observed/reported within the last twenty years.
 Likely - Rare species and natural communities likely to occur on this site based on suitable habitat and/or known occurrences in the vicinity.
 Potential - This site lies within the known or predicted range of the species listed.



1018 Thomasville Road
Suite 200-C
Tallahassee, FL 32303
(850) 224-8207
(850) 681-9364 Fax

FLORIDA
Natural Areas
INVENTORY

Florida Natural Areas Inventory

Biodiversity Matrix Report



Scientific Name	Common Name	Global Rank	State Rank	Federal Status	State Listing
<i>Nemastylis floridana</i>	Celestial Lily	G2	S2	N	LE
<i>Nolina atopocarpa</i>	Florida Beargrass	G3	S3	N	LT
<i>Podomys floridanus</i>	Florida Mouse	G3	S3	N	LS
<i>Rallus longirostris scottii</i>	Florida Clapper Rail	G5T3?	S3?	N	N
<i>Rana capito</i>	Gopher Frog	G3	S3	N	LS
<i>Trichechus manatus</i>	Manatee	G2	S2	LE	LE

Matrix Unit ID: 26574

Likely

<i>Drymarchon couperi</i>	Eastern Indigo Snake	G3	S3	LT	LT
<i>Mycteria americana</i>	Wood Stork	G4	S2	LE	LE

Potential

<i>Calopogon multiflorus</i>	Many-flowered Grass-pink	G2G3	S2S3	N	LE
<i>Centrosema arenicola</i>	Sand Butterfly Pea	G2Q	S2	N	LE
<i>Chrysopsis floridana</i>	Florida Goldenaster	G1	S1	LE	LE
<i>Eumops floridanus</i>	Florida bonneted bat	G1	S1	N	LE
<i>Gopherus polyphemus</i>	Gopher Tortoise	G3	S3	N	LT
<i>Lechea cernua</i>	Nodding Pinweed	G3	S3	N	LT
<i>Linum carteri</i> var. <i>smallii</i>	Small's flax	G2T2	S2	N	LE
<i>Mustela frenata peninsulæ</i>	Florida Long-tailed Weasel	G5T3	S3	N	N
<i>Nemastylis floridana</i>	Celestial Lily	G2	S2	N	LE
<i>Nolina atopocarpa</i>	Florida Beargrass	G3	S3	N	LT
<i>Panicum abscissum</i>	Cutthroat Grass	G3	S3	N	LE
<i>Platanthera integra</i>	Yellow Fringeless Orchid	G3G4	S3	N	LE
<i>Podomys floridanus</i>	Florida Mouse	G3	S3	N	LS
<i>Pteroglossaspis ecristata</i>	Giant Orchid	G2G3	S2	N	LT
<i>Rana capito</i>	Gopher Frog	G3	S3	N	LS
<i>Sciurus niger shermani</i>	Sherman's Fox Squirrel	G5T3	S3	N	LS

Matrix Unit ID: 26575

Likely

<i>Drymarchon couperi</i>	Eastern Indigo Snake	G3	S3	LT	LT
<i>Mycteria americana</i>	Wood Stork	G4	S2	LE	LE

Potential

<i>Athene cunicularia floridana</i>	Florida Burrowing Owl	G4T3	S3	N	LS
<i>Calopogon multiflorus</i>	Many-flowered Grass-pink	G2G3	S2S3	N	LE
<i>Centrosema arenicola</i>	Sand Butterfly Pea	G2Q	S2	N	LE
<i>Chrysopsis floridana</i>	Florida Goldenaster	G1	S1	LE	LE
<i>Eumops floridanus</i>	Florida bonneted bat	G1	S1	N	LE
<i>Gopherus polyphemus</i>	Gopher Tortoise	G3	S3	N	LT
<i>Lechea cernua</i>	Nodding Pinweed	G3	S3	N	LT
<i>Linum carteri</i> var. <i>smallii</i>	Small's flax	G2T2	S2	N	LE
<i>Matelea floridana</i>	Florida Spiny-pod	G2	S2	N	LE
<i>Mustela frenata peninsulæ</i>	Florida Long-tailed Weasel	G5T3	S3	N	N
<i>Nemastylis floridana</i>	Celestial Lily	G2	S2	N	LE
<i>Nolina atopocarpa</i>	Florida Beargrass	G3	S3	N	LT

Definitions: Documented - Rare species and natural communities documented on or near this site.
 Documented-Historic - Rare species and natural communities documented, but not observed/reported within the last twenty years.
 Likely - Rare species and natural communities likely to occur on this site based on suitable habitat and/or known occurrences in the vicinity.
 Potential - This site lies within the known or predicted range of the species listed.



1018 Thomasville Road
Suite 200-C
Tallahassee, FL 32303
(850) 224-8207
(850) 681-9364 Fax

FLORIDA
Natural Areas
INVENTORY

Florida Natural Areas Inventory

Biodiversity Matrix Report



Scientific Name	Common Name	Global Rank	State Rank	Federal Status	State Listing
<i>Panicum abscissum</i>	Cutthroat Grass	G3	S3	N	LE
<i>Pituophis melanoleucus mugitus</i>	Florida Pine Snake	G4T3	S3	N	LS
<i>Platanthera integra</i>	Yellow Fringeless Orchid	G3G4	S3	N	LE
<i>Podomys floridanus</i>	Florida Mouse	G3	S3	N	LS
<i>Pteroglossaspis ecristata</i>	Giant Orchid	G2G3	S2	N	LT
<i>Rana capito</i>	Gopher Frog	G3	S3	N	LS
<i>Sciurus niger shermani</i>	Sherman's Fox Squirrel	G5T3	S3	N	LS

Matrix Unit ID: 26576

Likely

<i>Drymarchon couperi</i>	Eastern Indigo Snake	G3	S3	LT	LT
Mesic flatwoods		G4	S4	N	N

Potential

<i>Athene cunicularia floridana</i>	Florida Burrowing Owl	G4T3	S3	N	LS
<i>Calopogon multiflorus</i>	Many-flowered Grass-pink	G2G3	S2S3	N	LE
<i>Centrosema arenicola</i>	Sand Butterfly Pea	G2Q	S2	N	LE
<i>Chrysopsis floridana</i>	Florida Goldenaster	G1	S2	LE	LE
<i>Dendroica discolor paludicola</i>	Florida Prairie Warbler	G5T3	S3	N	N
<i>Eumops floridanus</i>	Florida bonneted bat	G1	S1	N	LE
<i>Gopherus polyphemus</i>	Gopher Tortoise	G3	S3	N	LT
<i>Lechea cernua</i>	Nodding Pinweed	G3	S3	N	LT
<i>Linum carteri</i> var. <i>smallii</i>	Small's flax	G2T2	S2	N	LE
<i>Matelea floridana</i>	Florida Spiny-pod	G2	S2	N	LE
<i>Mustela frenata peninsulæ</i>	Florida Long-tailed Weasel	G5T3	S3	N	N
<i>Nemastylis floridana</i>	Celestial Lily	G2	S2	N	LE
<i>Nolina atopocarpa</i>	Florida Beargrass	G3	S3	N	LT
<i>Panicum abscissum</i>	Cutthroat Grass	G3	S3	N	LE
<i>Platanthera integra</i>	Yellow Fringeless Orchid	G3G4	S3	N	LE
<i>Podomys floridanus</i>	Florida Mouse	G3	S3	N	LS
<i>Pteroglossaspis ecristata</i>	Giant Orchid	G2G3	S2	N	LT
<i>Rana capito</i>	Gopher Frog	G3	S3	N	LS
<i>Sciurus niger shermani</i>	Sherman's Fox Squirrel	G5T3	S3	N	LS

Matrix Unit ID: 26577

Likely

<i>Drymarchon couperi</i>	Eastern Indigo Snake	G3	S3	LT	LT
<i>Mycteria americana</i>	Wood Stork	G4	S2	LE	LE
<i>Trichechus manatus</i>	Manatee	G2	S2	LE	LE

Potential

<i>Acipenser oxyrinchus desotoi</i>	Gulf Sturgeon	G3T2	S2	LT	LS
<i>Andropogon arctatus</i>	Pine-woods Bluestem	G3	S3	N	LT
<i>Athene cunicularia floridana</i>	Florida Burrowing Owl	G4T3	S3	N	LS
<i>Bonamia grandiflora</i>	Florida Bonamia	G3	S3	LT	LE
<i>Calopogon multiflorus</i>	Many-flowered Grass-pink	G2G3	S2S3	N	LE
<i>Centrosema arenicola</i>	Sand Butterfly Pea	G2Q	S2	N	LE
<i>Charadrius melodus</i>	Piping Plover	G3	S2	LT	LT

Definitions: Documented - Rare species and natural communities documented on or near this site.
 Documented-Historic - Rare species and natural communities documented, but not observed/reported within the last twenty years.
 Likely - Rare species and natural communities likely to occur on this site based on suitable habitat and/or known occurrences in the vicinity.
 Potential - This site lies within the known or predicted range of the species listed.



1018 Thomasville Road
Suite 200-C
Tallahassee, FL 32303
(850) 224-8207
(850) 681-9364 Fax

FLORIDA
Natural Areas
INVENTORY

Florida Natural Areas Inventory

Biodiversity Matrix Report



Scientific Name	Common Name	Global Rank	State Rank	Federal Status	State Listing
<i>Chrysopsis floridana</i>	Florida Goldenaster	G1	S1	LE	LE
<i>Dendroica discolor paludicola</i>	Florida Prairie Warbler	G5T3	S3	N	N
<i>Eretmochelys imbricata</i>	Hawksbill	G3	S1	LE	LE
<i>Eumops floridanus</i>	Florida bonneted bat	G1	S1	N	LE
<i>Gopherus polyphemus</i>	Gopher Tortoise	G3	S3	N	LT
<i>Grus canadensis pratensis</i>	Florida Sandhill Crane	G5T2T3	S2S3	N	LT
<i>Lechea cernua</i>	Nodding Pinweed	G3	S3	N	LT
<i>Linum carteri</i> var. <i>smallii</i>	Small's flax	G2T2	S2	N	LE
<i>Litsea aestivalis</i>	Pondspice	G3	S2	N	LE
<i>Matelea floridana</i>	Florida Spiny-pod	G2	S2	N	LE
<i>Mustela frenata peninsulæ</i>	Florida Long-tailed Weasel	G5T3	S3	N	N
<i>Nemastylis floridana</i>	Celestial Lily	G2	S2	N	LE
<i>Nolina atopocarpa</i>	Florida Beargrass	G3	S3	N	LT
<i>Panicum abscissum</i>	Cutthroat Grass	G3	S3	N	LE
<i>Platanthera integra</i>	Yellow Fringeless Orchid	G3G4	S3	N	LE
<i>Podomys floridanus</i>	Florida Mouse	G3	S3	N	LS
<i>Pteroglossaspis ecristata</i>	Giant Orchid	G2G3	S2	N	LT
<i>Rallus longirostris scottii</i>	Florida Clapper Rail	G5T3?	S3?	N	N
<i>Rana capito</i>	Gopher Frog	G3	S3	N	LS
<i>Sciurus niger shermani</i>	Sherman's Fox Squirrel	G5T3	S3	N	LS

Matrix Unit ID: 26578

Likely

<i>Drymarchon couperi</i>	Eastern Indigo Snake	G3	S3	LT	LT
<i>Mycteria americana</i>	Wood Stork	G4	S2	LE	LE
<i>Trichechus manatus</i>	Manatee	G2	S2	LE	LE

Potential

<i>Acipenser oxyrinchus desotoi</i>	Gulf Sturgeon	G3T2	S2	LT	LS
<i>Andropogon arctatus</i>	Pine-woods Bluestem	G3	S3	N	LT
<i>Athene cunicularia floridana</i>	Florida Burrowing Owl	G4T3	S3	N	LS
<i>Bonamia grandiflora</i>	Florida Bonamia	G3	S3	LT	LE
<i>Calopogon multiflorus</i>	Many-flowered Grass-pink	G2G3	S2S3	N	LE
<i>Centrosema arenicola</i>	Sand Butterfly Pea	G2Q	S2	N	LE
<i>Charadrius melodus</i>	Piping Plover	G3	S2	LT	LT
<i>Chrysopsis floridana</i>	Florida Goldenaster	G1	S1	LE	LE
<i>Dendroica discolor paludicola</i>	Florida Prairie Warbler	G5T3	S3	N	N
<i>Eretmochelys imbricata</i>	Hawksbill	G3	S1	LE	LE
<i>Eumops floridanus</i>	Florida bonneted bat	G1	S1	N	LE
<i>Gopherus polyphemus</i>	Gopher Tortoise	G3	S3	N	LT
<i>Grus canadensis pratensis</i>	Florida Sandhill Crane	G5T2T3	S2S3	N	LT
<i>Lechea cernua</i>	Nodding Pinweed	G3	S3	N	LT
<i>Linum carteri</i> var. <i>smallii</i>	Small's flax	G2T2	S2	N	LE
<i>Litsea aestivalis</i>	Pondspice	G3	S2	N	LE
<i>Matelea floridana</i>	Florida Spiny-pod	G2	S2	N	LE
<i>Mustela frenata peninsulæ</i>	Florida Long-tailed Weasel	G5T3	S3	N	N
<i>Nemastylis floridana</i>	Celestial Lily	G2	S2	N	LE
<i>Nolina atopocarpa</i>	Florida Beargrass	G3	S3	N	LT
<i>Podomys floridanus</i>	Florida Mouse	G3	S3	N	LS

Definitions: Documented - Rare species and natural communities documented on or near this site.
 Documented-Historic - Rare species and natural communities documented, but not observed/reported within the last twenty years.
 Likely - Rare species and natural communities likely to occur on this site based on suitable habitat and/or known occurrences in the vicinity.
 Potential - This site lies within the known or predicted range of the species listed.



1018 Thomasville Road
Suite 200-C
Tallahassee, FL 32303
(850) 224-8207
(850) 681-9364 Fax

FLORIDA
Natural Areas
INVENTORY

Florida Natural Areas Inventory

Biodiversity Matrix Report



Scientific Name	Common Name	Global Rank	State Rank	Federal Status	State Listing
<i>Pteroglossaspis ecristata</i>	Giant Orchid	G2G3	S2	N	LT
<i>Rallus longirostris scottii</i>	Florida Clapper Rail	G5T3?	S3?	N	N
<i>Rana capito</i>	Gopher Frog	G3	S3	N	LS
<i>Rhynchospora megaplumosa</i>	Large-plumed Beaksedge	G2	S2	N	N
<i>Sciurus niger shermani</i>	Sherman's Fox Squirrel	G5T3	S3	N	LS
<i>Ursus americanus floridanus</i>	Florida Black Bear	G5T2	S2	N	LT*
<i>Zephyranthes simpsonii</i>	Rain Lily	G2G3	S2S3	N	LT

Matrix Unit ID: 26579

Documented

<i>Manatee aggregation site</i>		GNR	SNR	N	N
---------------------------------	--	-----	-----	---	---

Likely

<i>Drymarchon couperi</i>	Eastern Indigo Snake	G3	S3	LT	LT
<i>Haematopus palliatus</i>	American Oystercatcher	G5	S2	N	LS
<i>Mycteria americana</i>	Wood Stork	G4	S2	LE	LE
<i>Trichechus manatus</i>	Manatee	G2	S2	LE	LE

Potential

<i>Acipenser oxyrinchus desotoi</i>	Gulf Sturgeon	G3T2	S2	LT	LS
<i>Andropogon arctatus</i>	Pine-woods Bluestem	G3	S3	N	LT
<i>Athene cunicularia floridana</i>	Florida Burrowing Owl	G4T3	S3	N	LS
<i>Calopogon multiflorus</i>	Many-flowered Grass-pink	G2G3	S2S3	N	LE
<i>Centrosema arenicola</i>	Sand Butterfly Pea	G2Q	S2	N	LE
<i>Charadrius melodus</i>	Piping Plover	G3	S2	LT	LT
<i>Chrysopsis floridana</i>	Florida Goldenaster	G1	S1	LE	LE
<i>Dendroica discolor paludicola</i>	Florida Prairie Warbler	G5T3	S3	N	N
<i>Eretmochelys imbricata</i>	Hawksbill	G3	S1	LE	LE
<i>Eumops floridanus</i>	Florida bonneted bat	G1	S1	N	LE
<i>Gopherus polyphemus</i>	Gopher Tortoise	G3	S3	N	LT
<i>Grus canadensis pratensis</i>	Florida Sandhill Crane	G5T2T3	S2S3	N	LT
<i>Lechea cernua</i>	Nodding Pinweed	G3	S3	N	LT
<i>Linum carteri var. smallii</i>	Small's flax	G2T2	S2	N	LE
<i>Mustela frenata peninsulæ</i>	Florida Long-tailed Weasel	G5T3	S3	N	N
<i>Nemastylis floridana</i>	Celestial Lily	G2	S2	N	LE
<i>Nolina atopocarpa</i>	Florida Beargrass	G3	S3	N	LT
<i>Podomys floridanus</i>	Florida Mouse	G3	S3	N	LS
<i>Pteroglossaspis ecristata</i>	Giant Orchid	G2G3	S2	N	LT
<i>Rallus longirostris scottii</i>	Florida Clapper Rail	G5T3?	S3?	N	N
<i>Rana capito</i>	Gopher Frog	G3	S3	N	LS
<i>Rhynchospora megaplumosa</i>	Large-plumed Beaksedge	G2	S2	N	N
<i>Sciurus niger shermani</i>	Sherman's Fox Squirrel	G5T3	S3	N	LS

Matrix Unit ID: 26580

Likely

<i>Drymarchon couperi</i>	Eastern Indigo Snake	G3	S3	LT	LT
<i>Haematopus palliatus</i>	American Oystercatcher	G5	S2	N	LS
Mesic flatwoods		G4	S4	N	N

Definitions: Documented - Rare species and natural communities documented on or near this site.
 Documented-Historic - Rare species and natural communities documented, but not observed/reported within the last twenty years.
 Likely - Rare species and natural communities likely to occur on this site based on suitable habitat and/or known occurrences in the vicinity.
 Potential - This site lies within the known or predicted range of the species listed.



1018 Thomasville Road
Suite 200-C
Tallahassee, FL 32303
(850) 224-8207
(850) 681-9364 Fax

FLORIDA
Natural Areas
INVENTORY

Florida Natural Areas Inventory

Biodiversity Matrix Report



Scientific Name	Common Name	Global Rank	State Rank	Federal Status	State Listing
<i>Mycteria americana</i>	Wood Stork	G4	S2	LE	LE
<i>Trichechus manatus</i>	Manatee	G2	S2	LE	LE
Potential					
<i>Acipenser oxyrinchus desotoi</i>	Gulf Sturgeon	G3T2	S2	LT	LS
<i>Andropogon arctatus</i>	Pine-woods Bluestem	G3	S3	N	LT
<i>Athene cunicularia floridana</i>	Florida Burrowing Owl	G4T3	S3	N	LS
<i>Bonamia grandiflora</i>	Florida Bonamia	G3	S3	LT	LE
<i>Calopogon multiflorus</i>	Many-flowered Grass-pink	G2G3	S2S3	N	LE
<i>Centrosema arenicola</i>	Sand Butterfly Pea	G2Q	S2	N	LE
<i>Charadrius melodus</i>	Piping Plover	G3	S2	LT	LT
<i>Chrysopsis floridana</i>	Florida Goldenaster	G1	S1	LE	LE
<i>Dendroica discolor paludicola</i>	Florida Prairie Warbler	G5T3	S3	N	N
<i>Eretmochelys imbricata</i>	Hawksbill	G3	S1	LE	LE
<i>Eumops floridanus</i>	Florida bonneted bat	G1	S1	N	LE
<i>Forestiera segregata var. pinetorum</i>	Florida Pinewood Privet	G4T2	S2	N	N
<i>Gopherus polyphemus</i>	Gopher Tortoise	G3	S3	N	LT
<i>Grus canadensis pratensis</i>	Florida Sandhill Crane	G5T2T3	S2S3	N	LT
<i>Lechea cernua</i>	Nodding Pinweed	G3	S3	N	LT
<i>Linum carteri var. smallii</i>	Small's flax	G2T2	S2	N	LE
<i>Matelea floridana</i>	Florida Spiny-pod	G2	S2	N	LE
<i>Mustela frenata peninsulæ</i>	Florida Long-tailed Weasel	G5T3	S3	N	N
<i>Nemastylis floridana</i>	Celestial Lily	G2	S2	N	LE
<i>Nolina atopocarpa</i>	Florida Beargrass	G3	S3	N	LT
<i>Platanthera integra</i>	Yellow Fringeless Orchid	G3G4	S3	N	LE
<i>Podomys floridanus</i>	Florida Mouse	G3	S3	N	LS
<i>Pteroglossaspis ecristata</i>	Giant Orchid	G2G3	S2	N	LT
<i>Rallus longirostris scottii</i>	Florida Clapper Rail	G5T3?	S3?	N	N
<i>Rana capito</i>	Gopher Frog	G3	S3	N	LS
<i>Rhynchospora megaplumosa</i>	Large-plumed Beaksedge	G2	S2	N	N
<i>Sciurus niger shermani</i>	Sherman's Fox Squirrel	G5T3	S3	N	LS
<i>Ursus americanus floridanus</i>	Florida Black Bear	G5T2	S2	N	LT*
<i>Zephyranthes simpsonii</i>	Rain Lily	G2G3	S2S3	N	LT

Matrix Unit ID: 26581

Likely

<i>Drymarchon couperi</i>	Eastern Indigo Snake	G3	S3	LT	LT
<i>Mycteria americana</i>	Wood Stork	G4	S2	LE	LE
<i>Trichechus manatus</i>	Manatee	G2	S2	LE	LE

Potential

<i>Acipenser oxyrinchus desotoi</i>	Gulf Sturgeon	G3T2	S2	LT	LS
<i>Calopogon multiflorus</i>	Many-flowered Grass-pink	G2G3	S2S3	N	LE
<i>Centrosema arenicola</i>	Sand Butterfly Pea	G2Q	S2	N	LE
<i>Charadrius melodus</i>	Piping Plover	G3	S2	LT	LT
<i>Dendroica discolor paludicola</i>	Florida Prairie Warbler	G5T3	S3	N	N
<i>Eretmochelys imbricata</i>	Hawksbill	G3	S1	LE	LE
<i>Eumops floridanus</i>	Florida bonneted bat	G1	S1	N	LE
<i>Forestiera segregata var. pinetorum</i>	Florida Pinewood Privet	G4T2	S2	N	N

Definitions: Documented - Rare species and natural communities documented on or near this site.
Documented-Historic - Rare species and natural communities documented, but not observed/reported within the last twenty years.
Likely - Rare species and natural communities likely to occur on this site based on suitable habitat and/or known occurrences in the vicinity.
Potential - This site lies within the known or predicted range of the species listed.



1018 Thomasville Road
Suite 200-C
Tallahassee, FL 32303
(850) 224-8207
(850) 681-9364 Fax

FLORIDA
Natural Areas
INVENTORY

Florida Natural Areas Inventory

Biodiversity Matrix Report



Scientific Name	Common Name	Global Rank	State Rank	Federal Status	State Listing
<i>Grus canadensis pratensis</i>	Florida Sandhill Crane	G5T2T3	S2S3	N	LT
<i>Lechea cernua</i>	Nodding Pinweed	G3	S3	N	LT
<i>Mustela frenata peninsulæ</i>	Florida Long-tailed Weasel	G5T3	S3	N	N
<i>Nemastylis floridana</i>	Celestial Lily	G2	S2	N	LE
<i>Platanthera integra</i>	Yellow Fringeless Orchid	G3G4	S3	N	LE
<i>Podomys floridanus</i>	Florida Mouse	G3	S3	N	LS
<i>Rallus longirostris scottii</i>	Florida Clapper Rail	G5T3?	S3?	N	N
<i>Rana capito</i>	Gopher Frog	G3	S3	N	LS

Matrix Unit ID: 26849

Likely

<i>Drymarchon couperi</i>	Eastern Indigo Snake	G3	S3	LT	LT
Mesic flatwoods		G4	S4	N	N
<i>Mycteria americana</i>	Wood Stork	G4	S2	LE	LE

Potential

<i>Athene cunicularia floridana</i>	Florida Burrowing Owl	G4T3	S3	N	LS
<i>Calopogon multiflorus</i>	Many-flowered Grass-pink	G2G3	S2S3	N	LE
<i>Centrosema arenicola</i>	Sand Butterfly Pea	G2Q	S2	N	LE
<i>Chrysopsis floridana</i>	Florida Goldenaster	G1	S1	LE	LE
<i>Eumops floridanus</i>	Florida bonneted bat	G1	S1	N	LE
<i>Gopherus polyphemus</i>	Gopher Tortoise	G3	S3	N	LT
<i>Lechea cernua</i>	Nodding Pinweed	G3	S3	N	LT
<i>Linum carteri</i> var. <i>smallii</i>	Small's flax	G2T2	S2	N	LE
<i>Mustela frenata peninsulæ</i>	Florida Long-tailed Weasel	G5T3	S3	N	N
<i>Nemastylis floridana</i>	Celestial Lily	G2	S2	N	LE
<i>Nolina atopocarpa</i>	Florida Beargrass	G3	S3	N	LT
<i>Panicum abscissum</i>	Cutthroat Grass	G3	S3	N	LE
<i>Pituophis melanoleucus mugitus</i>	Florida Pine Snake	G4T3	S3	N	LS
<i>Platanthera integra</i>	Yellow Fringeless Orchid	G3G4	S3	N	LE
<i>Podomys floridanus</i>	Florida Mouse	G3	S3	N	LS
<i>Pteroglossaspis ecristata</i>	Giant Orchid	G2G3	S2	N	LT
<i>Rana capito</i>	Gopher Frog	G3	S3	N	LS
<i>Sciurus niger shermani</i>	Sherman's Fox Squirrel	G5T3	S3	N	LS

Matrix Unit ID: 26850

Likely

<i>Drymarchon couperi</i>	Eastern Indigo Snake	G3	S3	LT	LT
Mesic flatwoods		G4	S4	N	N

Potential

<i>Aphelocoma coerulescens</i>	Florida Scrub-jay	G2	S2	LT	LT
<i>Athene cunicularia floridana</i>	Florida Burrowing Owl	G4T3	S3	N	LS
<i>Calopogon multiflorus</i>	Many-flowered Grass-pink	G2G3	S2S3	N	LE
<i>Centrosema arenicola</i>	Sand Butterfly Pea	G2Q	S2	N	LE
<i>Chamaesyce cumulicola</i>	Sand-dune Spurge	G2	S2	N	LE
<i>Chrysopsis floridana</i>	Florida Goldenaster	G1	S1	LE	LE
<i>Eumops floridanus</i>	Florida bonneted bat	G1	S1	N	LE

Definitions: Documented - Rare species and natural communities documented on or near this site.
 Documented-Historic - Rare species and natural communities documented, but not observed/reported within the last twenty years.
 Likely - Rare species and natural communities likely to occur on this site based on suitable habitat and/or known occurrences in the vicinity.
 Potential - This site lies within the known or predicted range of the species listed.



1018 Thomasville Road
Suite 200-C
Tallahassee, FL 32303
(850) 224-8207
(850) 681-9364 Fax

FLORIDA
Natural Areas
INVENTORY

Florida Natural Areas Inventory

Biodiversity Matrix Report



Scientific Name	Common Name	Global Rank	State Rank	Federal Status	State Listing
<i>Gopherus polyphemus</i>	Gopher Tortoise	G3	S3	N	LT
<i>Lechea cernua</i>	Nodding Pinweed	G3	S3	N	LT
<i>Lechea divaricata</i>	Pine Pinweed	G2	S2	N	LE
<i>Linum carteri</i> var. <i>smallii</i>	Small's flax	G2T2	S2	N	LE
<i>Mustela frenata peninsulæ</i>	Florida Long-tailed Weasel	G5T3	S3	N	N
<i>Nemastylis floridana</i>	Celestial Lily	G2	S2	N	LE
<i>Nolina atopocarpa</i>	Florida Beargrass	G3	S3	N	LT
<i>Panicum abscissum</i>	Cutthroat Grass	G3	S3	N	LE
<i>Platanthera integra</i>	Yellow Fringeless Orchid	G3G4	S3	N	LE
<i>Podomys floridanus</i>	Florida Mouse	G3	S3	N	LS
<i>Pteroglossaspis ecristata</i>	Giant Orchid	G2G3	S2	N	LT
<i>Rana capito</i>	Gopher Frog	G3	S3	N	LS
<i>Schizachyrium niveum</i>	Scrub Bluestem	G1	S1	N	LE
<i>Sciurus niger shermani</i>	Sherman's Fox Squirrel	G5T3	S3	N	LS

Matrix Unit ID: 26851

Likely

<i>Chrysopsis floridana</i>	Florida Goldenaster	G1	S1	LE	LE
<i>Drymarchon couperi</i>	Eastern Indigo Snake	G3	S3	LT	LT
<i>Mycteria americana</i>	Wood Stork	G4	S2	LE	LE

Potential

<i>Acipenser oxyrinchus desotoi</i>	Gulf Sturgeon	G3T2	S2	LT	LS
<i>Andropogon arctatus</i>	Pine-woods Bluestem	G3	S3	N	LT
<i>Aphelocoma coerulescens</i>	Florida Scrub-jay	G2	S2	LT	LT
<i>Athene cunicularia floridana</i>	Florida Burrowing Owl	G4T3	S3	N	LS
<i>Calopogon multiflorus</i>	Many-flowered Grass-pink	G2G3	S2S3	N	LE
<i>Centrosema arenicola</i>	Sand Butterfly Pea	G2Q	S2	N	LE
<i>Chamaesyce cumulicola</i>	Sand-dune Spurge	G2	S2	N	LE
<i>Eumops floridanus</i>	Florida bonneted bat	G1	S1	N	LE
<i>Gopherus polyphemus</i>	Gopher Tortoise	G3	S3	N	LT
<i>Lechea cernua</i>	Nodding Pinweed	G3	S3	N	LT
<i>Lechea divaricata</i>	Pine Pinweed	G2	S2	N	LE
<i>Linum carteri</i> var. <i>smallii</i>	Small's flax	G2T2	S2	N	LE
<i>Litsea aestivalis</i>	Pondspice	G3	S2	N	LE
<i>Mustela frenata peninsulæ</i>	Florida Long-tailed Weasel	G5T3	S3	N	N
<i>Nemastylis floridana</i>	Celestial Lily	G2	S2	N	LE
<i>Nolina atopocarpa</i>	Florida Beargrass	G3	S3	N	LT
<i>Panicum abscissum</i>	Cutthroat Grass	G3	S3	N	LE
<i>Platanthera integra</i>	Yellow Fringeless Orchid	G3G4	S3	N	LE
<i>Podomys floridanus</i>	Florida Mouse	G3	S3	N	LS
<i>Pteroglossaspis ecristata</i>	Giant Orchid	G2G3	S2	N	LT
<i>Rana capito</i>	Gopher Frog	G3	S3	N	LS
<i>Rhynchospora megaplumosa</i>	Large-plumed Beaksedge	G2	S2	N	N
<i>Schizachyrium niveum</i>	Scrub Bluestem	G1	S1	N	LE
<i>Sciurus niger shermani</i>	Sherman's Fox Squirrel	G5T3	S3	N	LS
<i>Trichechus manatus</i>	Manatee	G2	S2	LE	LE
<i>Ursus americanus floridanus</i>	Florida Black Bear	G5T2	S2	N	LT*

Definitions: Documented - Rare species and natural communities documented on or near this site.
 Documented-Historic - Rare species and natural communities documented, but not observed/reported within the last twenty years.
 Likely - Rare species and natural communities likely to occur on this site based on suitable habitat and/or known occurrences in the vicinity.
 Potential - This site lies within the known or predicted range of the species listed.



1018 Thomasville Road
Suite 200-C
Tallahassee, FL 32303
(850) 224-8207
(850) 681-9364 Fax

FLORIDA
Natural Areas
INVENTORY

Florida Natural Areas Inventory

Biodiversity Matrix Report



Scientific Name	Common Name	Global Rank	State Rank	Federal Status	State Listing
Matrix Unit ID: 26852					
Likely					
<i>Chrysopsis floridana</i>	Florida Goldenaster	G1	S1	LE	LE
<i>Drymarchon couperi</i>	Eastern Indigo Snake	G3	S3	LT	LT
Mesic flatwoods		G4	S4	N	N
<i>Mycteria americana</i>	Wood Stork	G4	S2	LE	LE
<i>Trichechus manatus</i>	Manatee	G2	S2	LE	LE
Potential					
<i>Acipenser oxyrinchus desotoi</i>	Gulf Sturgeon	G3T2	S2	LT	LS
<i>Andropogon arctatus</i>	Pine-woods Bluestem	G3	S3	N	LT
<i>Athene cunicularia floridana</i>	Florida Burrowing Owl	G4T3	S3	N	LS
<i>Calopogon multiflorus</i>	Many-flowered Grass-pink	G2G3	S2S3	N	LE
<i>Centrosema arenicola</i>	Sand Butterfly Pea	G2Q	S2	N	LE
<i>Eumops floridanus</i>	Florida bonneted bat	G1	S1	N	LE
<i>Gopherus polyphemus</i>	Gopher Tortoise	G3	S3	N	LT
<i>Grus canadensis pratensis</i>	Florida Sandhill Crane	G5T2T3	S2S3	N	LT
<i>Lechea cernua</i>	Nodding Pinweed	G3	S3	N	LT
<i>Linum carteri</i> var. <i>smallii</i>	Small's flax	G2T2	S2	N	LE
<i>Litsea aestivalis</i>	Pondspice	G3	S2	N	LE
<i>Mustela frenata peninsulae</i>	Florida Long-tailed Weasel	G5T3	S3	N	N
<i>Nemastylis floridana</i>	Celestial Lily	G2	S2	N	LE
<i>Nolina atopocarpa</i>	Florida Beargrass	G3	S3	N	LT
<i>Podomys floridanus</i>	Florida Mouse	G3	S3	N	LS
<i>Pteroglossaspis ecristata</i>	Giant Orchid	G2G3	S2	N	LT
<i>Rana capito</i>	Gopher Frog	G3	S3	N	LS
<i>Rhynchospora megaplumosa</i>	Large-plumed Beaksedge	G2	S2	N	N
<i>Sciurus niger shermani</i>	Sherman's Fox Squirrel	G5T3	S3	N	LS
Matrix Unit ID: 26853					
Likely					
<i>Chrysopsis floridana</i>	Florida Goldenaster	G1	S1	LE	LE
<i>Drymarchon couperi</i>	Eastern Indigo Snake	G3	S3	LT	LT
Potential					
<i>Andropogon arctatus</i>	Pine-woods Bluestem	G3	S3	N	LT
<i>Athene cunicularia floridana</i>	Florida Burrowing Owl	G4T3	S3	N	LS
<i>Calopogon multiflorus</i>	Many-flowered Grass-pink	G2G3	S2S3	N	LE
<i>Centrosema arenicola</i>	Sand Butterfly Pea	G2Q	S2	N	LE
<i>Dendroica discolor paludicola</i>	Florida Prairie Warbler	G5T3	S3	N	N
<i>Eumops floridanus</i>	Florida bonneted bat	G1	S1	N	LE
<i>Gopherus polyphemus</i>	Gopher Tortoise	G3	S3	N	LT
<i>Grus canadensis pratensis</i>	Florida Sandhill Crane	G5T2T3	S2S3	N	LT
<i>Lechea cernua</i>	Nodding Pinweed	G3	S3	N	LT
<i>Linum carteri</i> var. <i>smallii</i>	Small's flax	G2T2	S2	N	LE
<i>Litsea aestivalis</i>	Pondspice	G3	S2	N	LE
<i>Mustela frenata peninsulae</i>	Florida Long-tailed Weasel	G5T3	S3	N	N
<i>Nemastylis floridana</i>	Celestial Lily	G2	S2	N	LE

Definitions: Documented - Rare species and natural communities documented on or near this site.
 Documented-Historic - Rare species and natural communities documented, but not observed/reported within the last twenty years.
 Likely - Rare species and natural communities likely to occur on this site based on suitable habitat and/or known occurrences in the vicinity.
 Potential - This site lies within the known or predicted range of the species listed.



1018 Thomasville Road
Suite 200-C
Tallahassee, FL 32303
(850) 224-8207
(850) 681-9364 Fax

FLORIDA
Natural Areas
INVENTORY

Florida Natural Areas Inventory

Biodiversity Matrix Report



Scientific Name	Common Name	Global Rank	State Rank	Federal Status	State Listing
<i>Nolina atopocarpa</i>	Florida Beargrass	G3	S3	N	LT
<i>Podomys floridanus</i>	Florida Mouse	G3	S3	N	LS
<i>Pteroglossaspis ecristata</i>	Giant Orchid	G2G3	S2	N	LT
<i>Rana capito</i>	Gopher Frog	G3	S3	N	LS
<i>Rhynchospora megaplumosa</i>	Large-plumed Beaksedge	G2	S2	N	N
<i>Sciurus niger shermani</i>	Sherman's Fox Squirrel	G5T3	S3	N	LS
<i>Stilosoma extenuatum</i>	Short-tailed Snake	G3	S3	N	LT

Matrix Unit ID: 26854

Likely

<i>Chrysopsis floridana</i>	Florida Goldenaster	G1	S1	LE	LE
<i>Drymarchon couperi</i>	Eastern Indigo Snake	G3	S3	LT	LT
Mesic flatwoods		G4	S4	N	N
<i>Mycteria americana</i>	Wood Stork	G4	S2	LE	LE
<i>Trichechus manatus</i>	Manatee	G2	S2	LE	LE

Potential

<i>Acipenser oxyrinchus desotoi</i>	Gulf Sturgeon	G3T2	S2	LT	LS
<i>Andropogon arctatus</i>	Pine-woods Bluestem	G3	S3	N	LT
<i>Athene cunicularia floridana</i>	Florida Burrowing Owl	G4T3	S3	N	LS
<i>Calopogon multiflorus</i>	Many-flowered Grass-pink	G2G3	S2S3	N	LE
<i>Centrosema arenicola</i>	Sand Butterfly Pea	G2Q	S2	N	LE
<i>Charadrius melodus</i>	Piping Plover	G3	S2	LT	LT
<i>Dendroica discolor paludicola</i>	Florida Prairie Warbler	G5T3	S3	N	N
<i>Eretmochelys imbricata</i>	Hawksbill	G3	S1	LE	LE
<i>Eumops floridanus</i>	Florida bonneted bat	G1	S1	N	LE
<i>Forestiera segregata</i> var. <i>pinetorum</i>	Florida Pinewood Privet	G4T2	S2	N	N
<i>Gopherus polyphemus</i>	Gopher Tortoise	G3	S3	N	LT
<i>Grus canadensis pratensis</i>	Florida Sandhill Crane	G5T2T3	S2S3	N	LT
<i>Lechea cernua</i>	Nodding Pinweed	G3	S3	N	LT
<i>Linum carteri</i> var. <i>smallii</i>	Small's flax	G2T2	S2	N	LE
<i>Litsea aestivalis</i>	Pondspice	G3	S2	N	LE
<i>Mustela frenata peninsulæ</i>	Florida Long-tailed Weasel	G5T3	S3	N	N
<i>Nemastylis floridana</i>	Celestial Lily	G2	S2	N	LE
<i>Nolina atopocarpa</i>	Florida Beargrass	G3	S3	N	LT
<i>Platanthera integra</i>	Yellow Fringeless Orchid	G3G4	S3	N	LE
<i>Podomys floridanus</i>	Florida Mouse	G3	S3	N	LS
<i>Pteroglossaspis ecristata</i>	Giant Orchid	G2G3	S2	N	LT
<i>Rallus longirostris scottii</i>	Florida Clapper Rail	G5T3?	S3?	N	N
<i>Rana capito</i>	Gopher Frog	G3	S3	N	LS
<i>Rhynchospora megaplumosa</i>	Large-plumed Beaksedge	G2	S2	N	N
<i>Sciurus niger shermani</i>	Sherman's Fox Squirrel	G5T3	S3	N	LS
<i>Stilosoma extenuatum</i>	Short-tailed Snake	G3	S3	N	LT
<i>Ursus americanus floridanus</i>	Florida Black Bear	G5T2	S2	N	LT*

Matrix Unit ID: 26855

Likely

<i>Drymarchon couperi</i>	Eastern Indigo Snake	G3	S3	LT	LT
---------------------------	----------------------	----	----	----	----

Definitions: Documented - Rare species and natural communities documented on or near this site.
 Documented-Historic - Rare species and natural communities documented, but not observed/reported within the last twenty years.
 Likely - Rare species and natural communities likely to occur on this site based on suitable habitat and/or known occurrences in the vicinity.
 Potential - This site lies within the known or predicted range of the species listed.



1018 Thomasville Road
Suite 200-C
Tallahassee, FL 32303
(850) 224-8207
(850) 681-9364 Fax

FLORIDA
Natural Areas
INVENTORY

Florida Natural Areas Inventory

Biodiversity Matrix Report



Scientific Name	Common Name	Global Rank	State Rank	Federal Status	State Listing
<i>Mycteria americana</i>	Wood Stork	G4	S2	LE	LE
<i>Trichechus manatus</i>	Manatee	G2	S2	LE	LE
Potential					
<i>Acipenser oxyrinchus desotoi</i>	Gulf Sturgeon	G3T2	S2	LT	LS
<i>Andropogon arctatus</i>	Pine-woods Bluestem	G3	S3	N	LT
<i>Athene cunicularia floridana</i>	Florida Burrowing Owl	G4T3	S3	N	LS
<i>Calopogon multiflorus</i>	Many-flowered Grass-pink	G2G3	S2S3	N	LE
<i>Centrosema arenicola</i>	Sand Butterfly Pea	G2Q	S2	N	LE
<i>Charadrius melodus</i>	Piping Plover	G3	S2	LT	LT
<i>Chrysopsis floridana</i>	Florida Goldenaster	G1	S1	LE	LE
<i>Dendroica discolor paludicola</i>	Florida Prairie Warbler	G5T3	S3	N	N
<i>Eretmochelys imbricata</i>	Hawksbill	G3	S1	LE	LE
<i>Eumops floridanus</i>	Florida bonneted bat	G1	S1	N	LE
<i>Forestiera segregata</i> var. <i>pinetorum</i>	Florida Pinewood Privet	G4T2	S2	N	N
<i>Gopherus polyphemus</i>	Gopher Tortoise	G3	S3	N	LT
<i>Grus canadensis pratensis</i>	Florida Sandhill Crane	G5T2T3	S2S3	N	LT
<i>Lechea cernua</i>	Nodding Pinweed	G3	S3	N	LT
<i>Linum carteri</i> var. <i>smallii</i>	Small's flax	G2T2	S2	N	LE
<i>Mustela frenata peninsulæ</i>	Florida Long-tailed Weasel	G5T3	S3	N	N
<i>Nemastylis floridana</i>	Celestial Lily	G2	S2	N	LE
<i>Nolina atopocarpa</i>	Florida Beargrass	G3	S3	N	LT
<i>Platanthera integra</i>	Yellow Fringeless Orchid	G3G4	S3	N	LE
<i>Podomys floridanus</i>	Florida Mouse	G3	S3	N	LS
<i>Pteroglossaspis ecristata</i>	Giant Orchid	G2G3	S2	N	LT
<i>Rallus longirostris scottii</i>	Florida Clapper Rail	G5T3?	S3?	N	N
<i>Rana capito</i>	Gopher Frog	G3	S3	N	LS
<i>Rhynchospora megaplumosa</i>	Large-plumed Beaksedge	G2	S2	N	N
<i>Sciurus niger shermani</i>	Sherman's Fox Squirrel	G5T3	S3	N	LS
<i>Stilosoma extenuatum</i>	Short-tailed Snake	G3	S3	N	LT

Matrix Unit ID: 27127

Likely

<i>Chrysopsis floridana</i>	Florida Goldenaster	G1	S1	LE	LE
<i>Crotalus adamanteus</i>	Eastern Diamondback Rattlesnake	G4	S3	N	N
<i>Drymarchon couperi</i>	Eastern Indigo Snake	G3	S3	LT	LT
Mesic flatwoods		G4	S4	N	N

Potential

<i>Andropogon arctatus</i>	Pine-woods Bluestem	G3	S3	N	LT
<i>Athene cunicularia floridana</i>	Florida Burrowing Owl	G4T3	S3	N	LS
<i>Calopogon multiflorus</i>	Many-flowered Grass-pink	G2G3	S2S3	N	LE
<i>Centrosema arenicola</i>	Sand Butterfly Pea	G2Q	S2	N	LE
<i>Eumops floridanus</i>	Florida bonneted bat	G1	S1	N	LE
<i>Gopherus polyphemus</i>	Gopher Tortoise	G3	S3	N	LT
<i>Grus canadensis pratensis</i>	Florida Sandhill Crane	G5T2T3	S2S3	N	LT
<i>Lechea cernua</i>	Nodding Pinweed	G3	S3	N	LT
<i>Linum carteri</i> var. <i>smallii</i>	Small's flax	G2T2	S2	N	LE
<i>Litsea aestivalis</i>	Pondspice	G3	S2	N	LE

Definitions: Documented - Rare species and natural communities documented on or near this site.

Documented-Historic - Rare species and natural communities documented, but not observed/reported within the last twenty years.

Likely - Rare species and natural communities likely to occur on this site based on suitable habitat and/or known occurrences in the vicinity.

Potential - This site lies within the known or predicted range of the species listed.



1018 Thomasville Road
Suite 200-C
Tallahassee, FL 32303
(850) 224-8207
(850) 681-9364 Fax

FLORIDA
Natural Areas
INVENTORY

Florida Natural Areas Inventory

Biodiversity Matrix Report



Scientific Name	Common Name	Global Rank	State Rank	Federal Status	State Listing
<i>Mustela frenata peninsulæ</i>	Florida Long-tailed Weasel	G5T3	S3	N	N
<i>Nemastylis floridana</i>	Celestial Lily	G2	S2	N	LE
<i>Nolina atopocarpa</i>	Florida Beargrass	G3	S3	N	LT
<i>Panicum abscissum</i>	Cutthroat Grass	G3	S3	N	LE
<i>Pituophis melanoleucus mugitus</i>	Florida Pine Snake	G4T3	S3	N	LS
<i>Platanthera integra</i>	Yellow Fringeless Orchid	G3G4	S3	N	LE
<i>Podomys floridanus</i>	Florida Mouse	G3	S3	N	LS
<i>Pteroglossaspis ecristata</i>	Giant Orchid	G2G3	S2	N	LT
<i>Rana capito</i>	Gopher Frog	G3	S3	N	LS
<i>Rhynchospora megaplumosa</i>	Large-plumed Beaksedge	G2	S2	N	N
<i>Sciurus niger shermani</i>	Sherman's Fox Squirrel	G5T3	S3	N	LS
<i>Ursus americanus floridanus</i>	Florida Black Bear	G5T2	S2	N	LT*

Matrix Unit ID: 27128

Likely

<i>Chrysopsis floridana</i>	Florida Goldenaster	G1	S1	LE	LE
<i>Drymarchon couperi</i>	Eastern Indigo Snake	G3	S3	LT	LT
Mesic flatwoods		G4	S4	N	N
<i>Mycteria americana</i>	Wood Stork	G4	S2	LE	LE

Potential

<i>Andropogon arctatus</i>	Pine-woods Bluestem	G3	S3	N	LT
<i>Athene cunicularia floridana</i>	Florida Burrowing Owl	G4T3	S3	N	LS
<i>Calopogon multiflorus</i>	Many-flowered Grass-pink	G2G3	S2S3	N	LE
<i>Centrosema arenicola</i>	Sand Butterfly Pea	G2Q	S2	N	LE
<i>Eumops floridanus</i>	Florida bonneted bat	G1	S1	N	LE
<i>Gopherus polyphemus</i>	Gopher Tortoise	G3	S3	N	LT
<i>Grus canadensis pratensis</i>	Florida Sandhill Crane	G5T2T3	S2S3	N	LT
<i>Lechea cernua</i>	Nodding Pinweed	G3	S3	N	LT
<i>Linum carteri</i> var. <i>smallii</i>	Small's flax	G2T2	S2	N	LE
<i>Litsea aestivalis</i>	Pondspice	G3	S2	N	LE
<i>Mustela frenata peninsulæ</i>	Florida Long-tailed Weasel	G5T3	S3	N	N
<i>Nemastylis floridana</i>	Celestial Lily	G2	S2	N	LE
<i>Nolina atopocarpa</i>	Florida Beargrass	G3	S3	N	LT
<i>Pituophis melanoleucus mugitus</i>	Florida Pine Snake	G4T3	S3	N	LS
<i>Podomys floridanus</i>	Florida Mouse	G3	S3	N	LS
<i>Pteroglossaspis ecristata</i>	Giant Orchid	G2G3	S2	N	LT
<i>Rana capito</i>	Gopher Frog	G3	S3	N	LS
<i>Rhynchospora megaplumosa</i>	Large-plumed Beaksedge	G2	S2	N	N
<i>Sciurus niger shermani</i>	Sherman's Fox Squirrel	G5T3	S3	N	LS

Matrix Unit ID: 27129

Documented

<i>Chrysopsis floridana</i>	Florida Goldenaster	G1	S1	LE	LE
-----------------------------	---------------------	----	----	----	----

Likely

<i>Aphelocoma coerulescens</i>	Florida Scrub-jay	G2	S2	LT	LT
<i>Drymarchon couperi</i>	Eastern Indigo Snake	G3	S3	LT	LT

Definitions: Documented - Rare species and natural communities documented on or near this site.
 Documented-Historic - Rare species and natural communities documented, but not observed/reported within the last twenty years.
 Likely - Rare species and natural communities likely to occur on this site based on suitable habitat and/or known occurrences in the vicinity.
 Potential - This site lies within the known or predicted range of the species listed.



1018 Thomasville Road
Suite 200-C
Tallahassee, FL 32303
(850) 224-8207
(850) 681-9364 Fax

FLORIDA
Natural Areas
INVENTORY

Florida Natural Areas Inventory

Biodiversity Matrix Report



Scientific Name	Common Name	Global Rank	State Rank	Federal Status	State Listing
Mesic flatwoods		G4	S4	N	N
<i>Mycteria americana</i>	Wood Stork	G4	S2	LE	LE
Scrub		G2	S2	N	N
Potential					
<i>Andropogon arctatus</i>	Pine-woods Bluestem	G3	S3	N	LT
<i>Athene cunicularia floridana</i>	Florida Burrowing Owl	G4T3	S3	N	LS
<i>Calopogon multiflorus</i>	Many-flowered Grass-pink	G2G3	S2S3	N	LE
<i>Centrosema arenicola</i>	Sand Butterfly Pea	G2Q	S2	N	LE
<i>Chamaesyce cumulicola</i>	Sand-dune Spurge	G2	S2	N	LE
<i>Eumops floridanus</i>	Florida bonneted bat	G1	S1	N	LE
<i>Gopherus polyphemus</i>	Gopher Tortoise	G3	S3	N	LT
<i>Grus canadensis pratensis</i>	Florida Sandhill Crane	G5T2T3	S2S3	N	LT
<i>Lechea cernua</i>	Nodding Pinweed	G3	S3	N	LT
<i>Lechea divaricata</i>	Pine Pinweed	G2	S2	N	LE
<i>Linum carteri</i> var. <i>smallii</i>	Small's flax	G2T2	S2	N	LE
<i>Litsea aestivalis</i>	Pondspice	G3	S2	N	LE
<i>Mustela frenata peninsulæ</i>	Florida Long-tailed Weasel	G5T3	S3	N	N
<i>Nemastylis floridana</i>	Celestial Lily	G2	S2	N	LE
<i>Nolina atopocarpa</i>	Florida Beargrass	G3	S3	N	LT
<i>Pituophis melanoleucus mugitus</i>	Florida Pine Snake	G4T3	S3	N	LS
<i>Podomys floridanus</i>	Florida Mouse	G3	S3	N	LS
<i>Pteroglossaspis ecristata</i>	Giant Orchid	G2G3	S2	N	LT
<i>Rana capito</i>	Gopher Frog	G3	S3	N	LS
<i>Rhynchospora megaplumosa</i>	Large-plumed Beaksedge	G2	S2	N	N
<i>Schizachyrium niveum</i>	Scrub Bluestem	G1	S1	N	LE
<i>Sciurus niger shermani</i>	Sherman's Fox Squirrel	G5T3	S3	N	LS
<i>Stilosoma extenuatum</i>	Short-tailed Snake	G3	S3	N	LT
<i>Ursus americanus floridanus</i>	Florida Black Bear	G5T2	S2	N	LT*

Matrix Unit ID: 27130

Likely

<i>Aphelocoma coerulescens</i>	Florida Scrub-jay	G2	S2	LT	LT
<i>Chrysopsis floridana</i>	Florida Goldenaster	G1	S1	LE	LE
<i>Drymarchon couperi</i>	Eastern Indigo Snake	G3	S3	LT	LT
Mesic flatwoods		G4	S4	N	N
<i>Mycteria americana</i>	Wood Stork	G4	S2	LE	LE
Scrub		G2	S2	N	N

Potential

<i>Andropogon arctatus</i>	Pine-woods Bluestem	G3	S3	N	LT
<i>Athene cunicularia floridana</i>	Florida Burrowing Owl	G4T3	S3	N	LS
<i>Calopogon multiflorus</i>	Many-flowered Grass-pink	G2G3	S2S3	N	LE
<i>Centrosema arenicola</i>	Sand Butterfly Pea	G2Q	S2	N	LE
<i>Chamaesyce cumulicola</i>	Sand-dune Spurge	G2	S2	N	LE
<i>Dendroica discolor paludicola</i>	Florida Prairie Warbler	G5T3	S3	N	N
<i>Eumops floridanus</i>	Florida bonneted bat	G1	S1	N	LE
<i>Gopherus polyphemus</i>	Gopher Tortoise	G3	S3	N	LT
<i>Grus canadensis pratensis</i>	Florida Sandhill Crane	G5T2T3	S2S3	N	LT

Definitions: Documented - Rare species and natural communities documented on or near this site.
 Documented-Historic - Rare species and natural communities documented, but not observed/reported within the last twenty years.
 Likely - Rare species and natural communities likely to occur on this site based on suitable habitat and/or known occurrences in the vicinity.
 Potential - This site lies within the known or predicted range of the species listed.



1018 Thomasville Road
Suite 200-C
Tallahassee, FL 32303
(850) 224-8207
(850) 681-9364 Fax

FLORIDA
Natural Areas
INVENTORY

Florida Natural Areas Inventory

Biodiversity Matrix Report



Scientific Name	Common Name	Global Rank	State Rank	Federal Status	State Listing
<i>Lechea cernua</i>	Nodding Pinweed	G3	S3	N	LT
<i>Lechea divaricata</i>	Pine Pinweed	G2	S2	N	LE
<i>Linum carteri</i> var. <i>smallii</i>	Small's flax	G2T2	S2	N	LE
<i>Litsea aestivalis</i>	Pondspice	G3	S2	N	LE
<i>Mustela frenata peninsulae</i>	Florida Long-tailed Weasel	G5T3	S3	N	N
<i>Nemastylis floridana</i>	Celestial Lily	G2	S2	N	LE
<i>Nolina atopocarpa</i>	Florida Beargrass	G3	S3	N	LT
<i>Podomys floridanus</i>	Florida Mouse	G3	S3	N	LS
<i>Pteroglossaspis ecristata</i>	Giant Orchid	G2G3	S2	N	LT
<i>Rana capito</i>	Gopher Frog	G3	S3	N	LS
<i>Rhynchospora megaplumosa</i>	Large-plumed Beaksedge	G2	S2	N	N
<i>Schizachyrium niveum</i>	Scrub Bluestem	G1	S1	N	LE
<i>Sciurus niger shermani</i>	Sherman's Fox Squirrel	G5T3	S3	N	LS
<i>Stilosoma extenuatum</i>	Short-tailed Snake	G3	S3	N	LT
<i>Ursus americanus floridanus</i>	Florida Black Bear	G5T2	S2	N	LT*

Matrix Unit ID: 27131

Likely

<i>Chrysopsis floridana</i>	Florida Goldenaster	G1	S1	LE	LE
<i>Drymarchon couperi</i>	Eastern Indigo Snake	G3	S3	LT	LT
Mesic flatwoods		G4	S4	N	N
<i>Mycteria americana</i>	Wood Stork	G4	S2	LE	LE

Potential

<i>Andropogon arctatus</i>	Pine-woods Bluestem	G3	S3	N	LT
<i>Athene cunicularia floridana</i>	Florida Burrowing Owl	G4T3	S3	N	LS
<i>Calopogon multiflorus</i>	Many-flowered Grass-pink	G2G3	S2S3	N	LE
<i>Centrosema arenicola</i>	Sand Butterfly Pea	G2Q	S2	N	LE
<i>Dendroica discolor paludicola</i>	Florida Prairie Warbler	G5T3	S3	N	N
<i>Eumops floridanus</i>	Florida bonneted bat	G1	S1	N	LE
<i>Gopherus polyphemus</i>	Gopher Tortoise	G3	S3	N	LT
<i>Grus canadensis pratensis</i>	Florida Sandhill Crane	G5T2T3	S2S3	N	LT
<i>Lechea cernua</i>	Nodding Pinweed	G3	S3	N	LT
<i>Lechea divaricata</i>	Pine Pinweed	G2	S2	N	LE
<i>Linum carteri</i> var. <i>smallii</i>	Small's flax	G2T2	S2	N	LE
<i>Litsea aestivalis</i>	Pondspice	G3	S2	N	LE
<i>Mustela frenata peninsulae</i>	Florida Long-tailed Weasel	G5T3	S3	N	N
<i>Nemastylis floridana</i>	Celestial Lily	G2	S2	N	LE
<i>Nolina atopocarpa</i>	Florida Beargrass	G3	S3	N	LT
<i>Podomys floridanus</i>	Florida Mouse	G3	S3	N	LS
<i>Pteroglossaspis ecristata</i>	Giant Orchid	G2G3	S2	N	LT
<i>Rana capito</i>	Gopher Frog	G3	S3	N	LS
<i>Rhynchospora megaplumosa</i>	Large-plumed Beaksedge	G2	S2	N	N
<i>Sciurus niger shermani</i>	Sherman's Fox Squirrel	G5T3	S3	N	LS
<i>Stilosoma extenuatum</i>	Short-tailed Snake	G3	S3	N	LT

Definitions: Documented - Rare species and natural communities documented on or near this site.
 Documented-Historic - Rare species and natural communities documented, but not observed/reported within the last twenty years.
 Likely - Rare species and natural communities likely to occur on this site based on suitable habitat and/or known occurrences in the vicinity.
 Potential - This site lies within the known or predicted range of the species listed.