

US 41 (SR 45)

From Kracker Avenue to South of SR 676 (Causeway Boulevard)
Project Development and Environment (PD&E) Study



Final Cultural Resource Assessment Survey (CRAS) Report Volume 2 of 2

January 2014

US 41(SR 45)

**From Kracker Avenue to South of SR 676 (Causeway Boulevard),
Project Development and Environment (PD&E) Study**

Final Cultural Resource Assessment Survey (CRAS) Report – Volume 2 of 2

Work Program Item Segment No. 430056 1
ETDM Project No. 5180
Hillsborough County, Florida

Prepared for:



**FLORIDA DEPARTMENT OF TRANSPORTATION
DISTRICT SEVEN**

Prepared by:

Archaeological Consultants, Inc.

In association with:

American Consulting Engineers of Florida, LLC

January 2014

APPENDIX A: FMSF Forms
Volume II of II



ARCHAEOLOGICAL SITE FORM
FLORIDA MASTER SITE FILE
Version 4.0 1/07

Site #8 HI00026
Field Date 5-28-2013
Form Date 6-13-2013
Recorder #

Original
Update

Consult Guide to Archaeological Site Form for detailed instructions

Site Name(s) Gibsonton Multiple Listing (DHR only)
Project Name CRAS US 41 PD&E Hillsborough Co. Survey # (DHR only)
Ownership: private-profit private-nonprofit private-individual private-nonspecific city county state federal Native American foreign unknown

LOCATION & MAPPING

USGS 7.5 Map Name GIBSONTON USGS Date Plat or Other Map
City/Town (within 3 miles) Gibsonton In City Limits? yes no unknown County Hillsborough
Township 30S Range 19E Section 23 1/4 section: NW SW SE NE Irregular-name:
Township Range Section 1/4 section: NW SW SE NE
Landgrant Tax Parcel #
UTM Coordinates: Zone 16 17 Easting Northing
Other Coordinates: X: Y: Coordinate System & Datum
Address / Vicinity / Route to: south side of Alafia River @ US 41

Name of Public Tract (e.g., park)

TYPE OF SITE (select all that apply)

SETTING: Land (terrestrial) Wetland (palustrine) usually flooded usually dry Cave/Sink (subterranean) terrestrial aquatic
STRUCTURES OR FEATURES: log boat fort road segment agric/farm building midden shell midden burial mound mill shell mound building remains mission shipwreck cemetery/grave mound, nonspecific subsurface features dump/refuse plantation surface scatter earthworks (historic) platform mound well
FUNCTION: campsite extractive site habitation (prehistoric) homestead (historic) farmstead village (prehistoric) town (historic) quarry

Other Features or Functions (Choose from the list or type a response.)
1. 2.

CULTURE PERIODS (select all that apply)

ABORIGINAL: Alachua Archaic (nonspecific) Archaic, Early Archaic, Middle Archaic, Late Belle Glade Cades Pond Caloosahatchee Deptford Englewood Fort Walton Glades (nonspecific) Glades I Glades II Glades III Hickory Pond Leon-Jefferson Malabar I Malabar II Manasota Mississippian Mount Taylor Norwood Orange Paleoinidian Pensacola Perico Island Safety Harbor St. Augustine St. Johns (nonspecific) St. Johns I St. Johns II Santa Rosa Santa Rosa-Swift Creek Seminole (nonspecific) Seminole: Colonization Seminole: 1st War To 2nd Seminole: 2nd War To 3rd Seminole: 3rd War & After Swift Creek (nonspecific) Swift Creek, Early Swift Creek, Late Transitional Weeden Island (nonspecific) Weeden Island I Weeden Island II Prehistoric (nonspecific) Prehistoric non-ceramic Prehistoric ceramic
NON-ABORIGINAL: First Spanish 1513-99 First Spanish 1600-99 First Spanish 1700-1763 First Spanish (nonspecific) British 1763-1783 Second Spanish 1783-1821 American Territorial 1821-45 American Civil War 1861-65 American 19th Century American 20th Century American (nonspecific) African-American

Other Cultures (Choose from the list or type a response. For historic sites, give specific dates.)
1. 2. 3. 4.

OPINION OF RESOURCE SIGNIFICANCE

Potentially eligible individually for National Register of Historic Places? yes no insufficient information
Potentially eligible as contributor to a National Register district? yes no insufficient information
Explanation of Evaluation (required if evaluated; use separate sheet if needed) low artifact density and diversity; low research potential
Recommendations for Owner or SHPO Action none

Table with 3 columns: DHR USE ONLY, OFFICIAL EVALUATION, DHR USE ONLY. Contains fields for NR List Date, Owner Objection, SHPO criteria, and dates.

FIELD METHODS (select all that apply)

SITE DETECTION			SITE BOUNDARY		
<input type="checkbox"/> no field check	<input checked="" type="checkbox"/> exposed ground	<input type="checkbox"/> screened shovel	<input type="checkbox"/> bounds unknown	<input type="checkbox"/> remote sensing	<input type="checkbox"/> unscreened shovel
<input checked="" type="checkbox"/> literature search	<input type="checkbox"/> posthole tests	<input checked="" type="checkbox"/> screened shovel-1/4"	<input type="checkbox"/> none by recorder	<input checked="" type="checkbox"/> exposed ground	<input checked="" type="checkbox"/> screened shovel
<input type="checkbox"/> informant report	<input type="checkbox"/> auger tests	<input type="checkbox"/> screened shovel-1/8"	<input checked="" type="checkbox"/> literature search	<input type="checkbox"/> posthole tests	<input type="checkbox"/> block excavations
<input type="checkbox"/> remote sensing	<input type="checkbox"/> unscreened shovel	<input type="checkbox"/> screened shovel-1/16"	<input type="checkbox"/> informant report	<input type="checkbox"/> auger tests	<input type="checkbox"/> estimate or guess

Other methods; number, size, depth, pattern of units; screen size (attach site plan) 18 ST @ 25 and 50 m intervals, 5 positive; 50 cm diameter, 1 m deep, 0.64 cm mesh

SITE DESCRIPTION

Extent Size (m²) 67,500 Depth/stratigraphy of cultural deposit artifacts @ 40-105 cmbs
0-30 cm gray brown sand (disturbed), 30-55 cm very light gray sand, 55-100 cm brown sand
 ca. 450 m N/S x 150 m E/W

Temporal Interpretation - Components (check one): single component multiple component uncertain
 Describe each occupation in plan (refer to attached large scale map) and stratigraphically. Discuss temporal and functional interpretations:

Integrity - Overall disturbance: none seen minor substantial major redeposited destroyed-document! unknown
 Disturbances / threats / protective measures road and railroad construction / road construction / none

Surface collection: area collected _____ m² # collection units _____ | Excavation: # noncontiguous blocks _____

ARTIFACTS

Total Artifacts # 18 count estimate | Surface # 0 | Subsurface # 18

COLLECTION SELECTIVITY

unknown unselective (all artifacts)
 selective (some artifacts)
 mixed selectivity

SPATIAL CONTROL

uncollected general (not by subarea)
 unknown controlled (by subarea)
 variable spatial control
 other (describe in comments below)

ARTIFACT CATEGORIES and DISPOSITIONS

A - Lithics

select a disposition from the list below for each artifact category selected at left

A - category always collected
 S - some items in category collected
 O - observed first hand, but not collected
 R - collected and subsequently left at site
 I - informant reported category present
 U - unknown

Artifact Comments _____

DIAGNOSTICS (type or mode, and frequency: e.g., Suwanee ppk, heat-treated chert, Deptford Check-stamped, ironstone/whiteware)

1. _____ N= _____ 4. _____ N= _____ 7. _____ N= _____
 2. _____ N= _____ 5. _____ N= _____ 8. _____ N= _____
 3. _____ N= _____ 6. _____ N= _____ 9. _____ N= _____

ENVIRONMENT

Nearest fresh water: Type River Name Alafia Distance from site (m) 50
 Natural community _____ Topography River shore Elevation: Min 2 m Max 3 m
 Local vegetation _____
 Present land use US 41 ROW
 SCS soil series Myakka fs & Myakka fs, freq. flooded Soil association _____

DOCUMENTATION

Accessible Documentation Not Filed with the Site File - including field notes, analysis notes, photos, plans and other important documents

1) Document type All materials at one location Maintaining organization Archaeological Consultants Inc
 Document description notes, maps, photos File or accession #'s P13002

2) Document type _____ Maintaining organization _____
 Document description _____ File or accession #'s _____

RECORDER & INFORMANT INFORMATION

Informant Information: Name _____
 Address / Phone / E-mail _____

Recorder Information: Name Horvath, Elizabeth A. Affiliation Archaeological Consultants Inc
 Address / Phone / E-mail 98 Hickorywood Dr., Crawfordville, FL 32327 / 850.926.9285 / acinorth@comcast.net

Required Attachments **PHOTOCOPY OF 7.5' USGS QUAD MAP WITH SITE BOUNDARIES MARKED and SITE PLAN**
 Plan at 1:3,600 or larger. Show boundaries, scale, north arrow, test/collection units, landmarks and date.



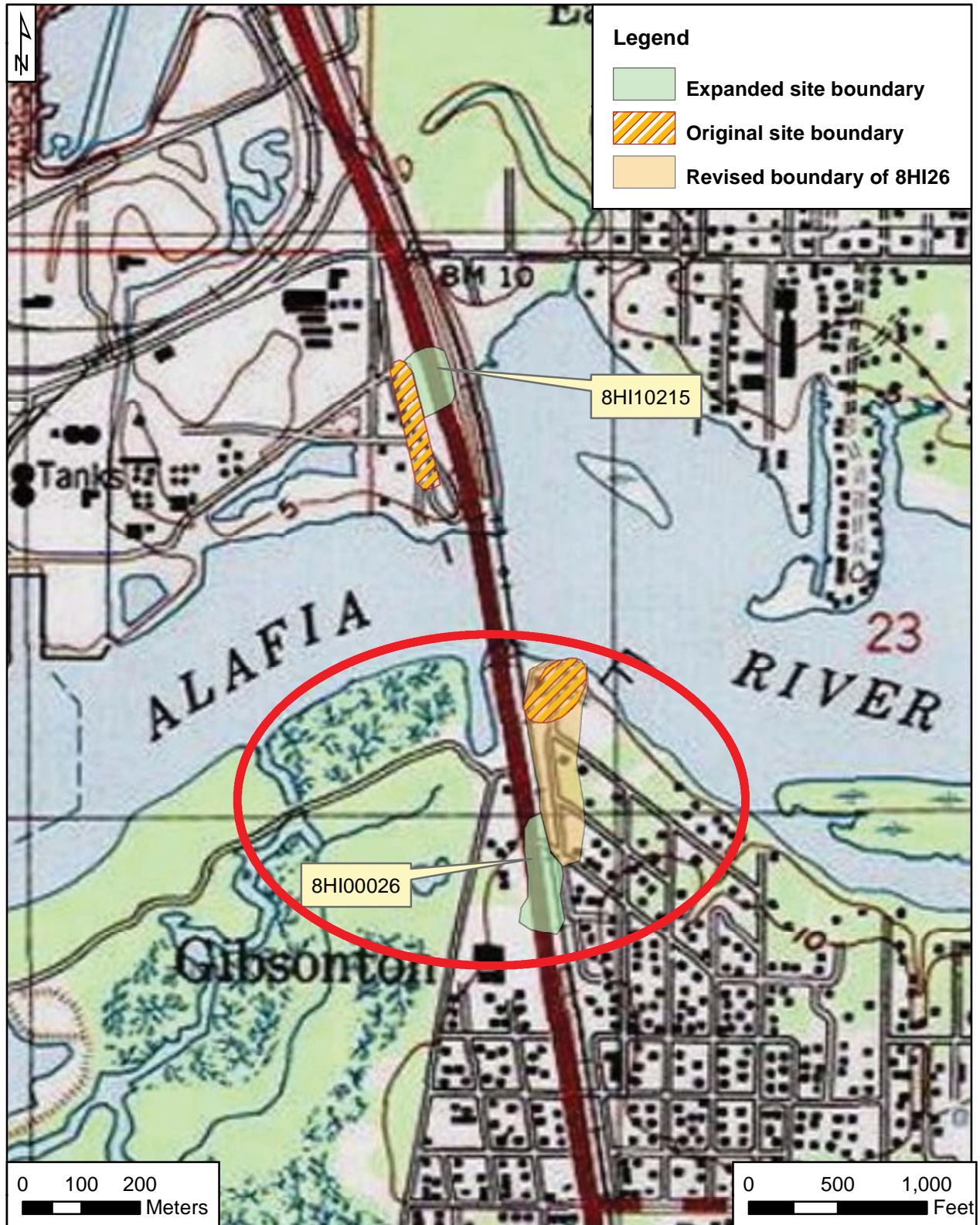
Archaeological Form

Site # 8HI00026

USGS MAP

Gibsonton

Township 30 South, Range 19 East, Section 23
National Geographic Society (2013) USA Topo Maps

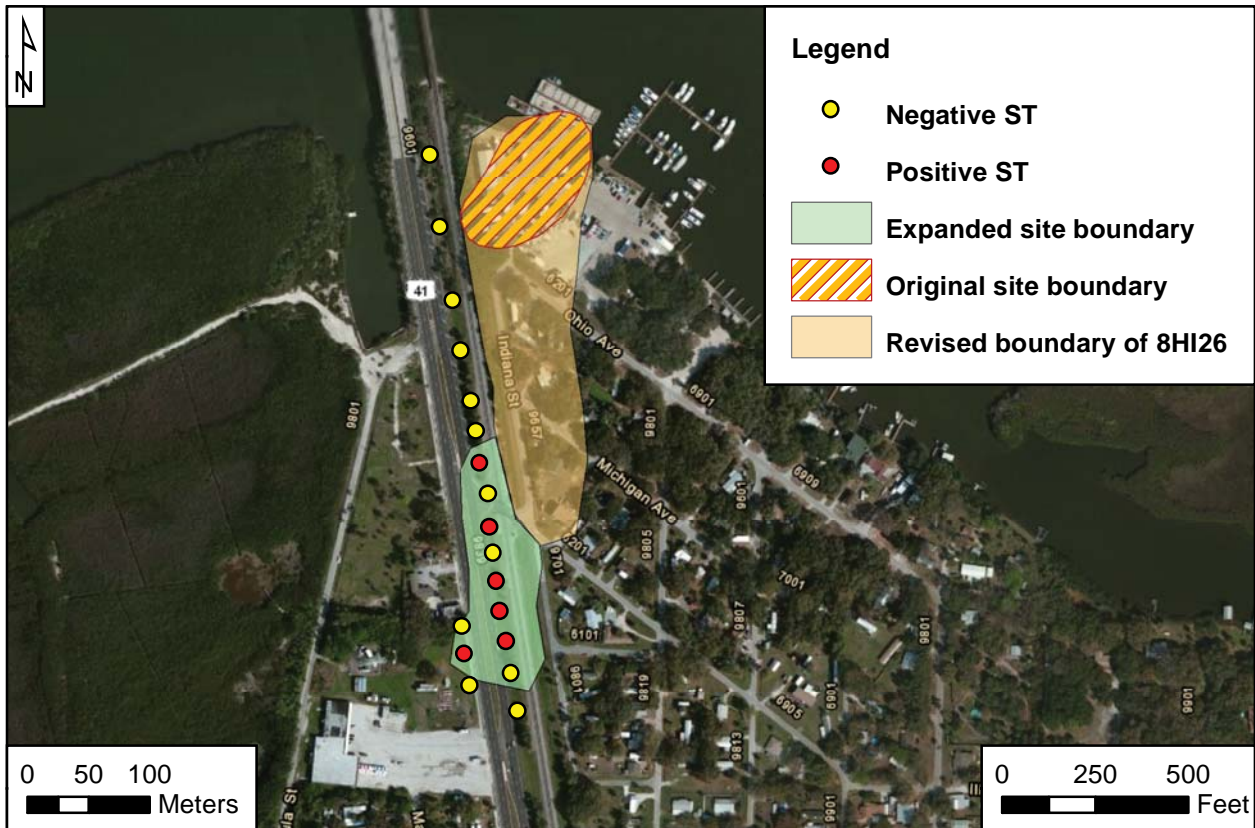




PHOTOGRAPH



SHOVEL TEST MAP





ARCHAEOLOGICAL SITE FORM
FLORIDA MASTER SITE FILE
Version 4.0 1/07

Site #8 HI10215
Field Date 5-28-2013
Form Date 6-13-2013
Recorder #

Original
Update

Consult Guide to Archaeological Site Form for detailed instructions

Site Name(s) TECO Scatter
Project Name CRAS US 41 PD&E Hillsborough Co.
Ownership: private-profit, private-nonprofit, private-individual, private-nonspecific, city, county, state, federal, Native American, foreign, unknown

LOCATION & MAPPING

USGS 7.5 Map Name GIBSONTON
City/Town (within 3 miles) Gibsonton
Township 30S Range 19E Section 3&10
UTM Coordinates: Zone 16 Easting Northing
Address / Vicinity / Route to: north side of Alafia River

TYPE OF SITE (select all that apply)

SETTING: Land (terrestrial), Lake/Pond (lacustrine), River/Stream/Creek (riverine), Tidal (estuarine), Saltwater (marine), Wetland (palustrine), usually flooded, usually dry, Cave/Sink (subterranean), terrestrial, aquatic
STRUCTURES OR FEATURES: log boat, agric/farm building, burial mound, building remains, cemetery/grave, dump/refuse, earthworks (historic), fort, midden, mill, mission, mound, nonspecific, plantation, platform mound, road segment, shell midden, shell mound, shipwreck, subsurface features, surface scatter, well
FUNCTION: campsite, extractive site, habitation (prehistoric), homestead (historic), farmstead, village (prehistoric), town (historic), quarry

CULTURE PERIODS (select all that apply)

ABORIGINAL: Alachua, Archaic (nonspecific), Archaic, Early, Archaic, Middle, Archaic, Late, Belle Glade, Cades Pond, Caloosahatchee, Deptford, Englewood, Fort Walton, Glades (nonspecific), Glades I, Glades II, Glades III, Hickory Pond, Leon-Jefferson, Malabar I, Malabar II, Manasota, Mississippian, Mount Taylor, Norwood, Orange, Paleoinidian, Pensacola, Perico Island, Safety Harbor, St. Augustine, St. Johns (nonspecific), St. Johns I, St. Johns II, Santa Rosa, Santa Rosa-Swift Creek, Seminole (nonspecific), Seminole: Colonization, Seminole: 1st War To 2nd, Seminole: 2nd War To 3rd, Seminole: 3rd War & After, Swift Creek (nonspecific), Swift Creek, Early, Swift Creek, Late, Transitional, Weeden Island (nonspecific), Weeden Island I, Weeden Island II, Prehistoric (nonspecific), Prehistoric non-ceramic, Prehistoric ceramic
NON-ABORIGINAL: First Spanish 1513-99, First Spanish 1600-99, First Spanish 1700-1763, First Spanish (nonspecific), British 1763-1783, Second Spanish 1783-1821, American Territorial 1821-45, American Civil War 1861-65, American 19th Century, American 20th Century, American (nonspecific), African-American

OPINION OF RESOURCE SIGNIFICANCE

Potentially eligible individually for National Register of Historic Places? yes, no, insufficient information
Potentially eligible as contributor to a National Register district? yes, no, insufficient information
Explanation of Evaluation (required if evaluated; use separate sheet if needed) low artifact density and diversity; low research potential
Recommendations for Owner or SHPO Action none

Table with 3 columns: DHR USE ONLY, OFFICIAL EVALUATION, DHR USE ONLY. Includes fields for NR List Date, Owner Objection, SHPO criteria, and dates.

FIELD METHODS (select all that apply)

SITE DETECTION and SITE BOUNDARY sections with checkboxes for methods like 'no field check', 'literature search', 'screened shovel', etc.

SITE DESCRIPTION

Extent Size (m²) 20,000 Depth/stratigraphy of cultural deposit artifacts @ 25-85 cmbs

Integrity - Overall disturbance: none seen minor substantial major redeposited destroyed-document! unknown

Surface collection: area collected _____ m² # collection units _____ Excavation: # noncontiguous blocks _____

ARTIFACTS

Total Artifacts # 23 Count Estimate Surface # 0 Subsurface # 23

COLLECTION SELECTIVITY: unknown unselective (all artifacts) selective (some artifacts) mixed selectivity

SPATIAL CONTROL: uncollected general (not by subarea) unknown controlled (by subarea) variable spatial control

ARTIFACT CATEGORIES and DISPOSITIONS table with columns for category and disposition.

select a disposition from the list below for each artifact category selected at left. Legend: A - category always collected, S - some items in category collected, etc.

Artifact Comments _____

DIAGNOSTICS (type or mode, and frequency: e.g., Suwanee ppk, heat-treated chert, Deptford Check-stamped, ironstone/whiteware)

ENVIRONMENT

Nearest fresh water: Type River Name Alafia Distance from site (m) 40

DOCUMENTATION

Accessible Documentation Not Filed with the Site File - including field notes, analysis notes, photos, plans and other important documents

RECORDER & INFORMANT INFORMATION

Informant Information: Name _____ Address / Phone / E-mail _____ Recorder Information: Name Horvath, Elizabeth A. Affiliation Archaeological Consultants Inc

Required Attachments: 1 PHOTOCOPY OF 7.5' USGS QUAD MAP WITH SITE BOUNDARIES MARKED and SITE PLAN Plan at 1:3,600 or larger. Show boundaries, scale, north arrow, test/collection units, landmarks and date.



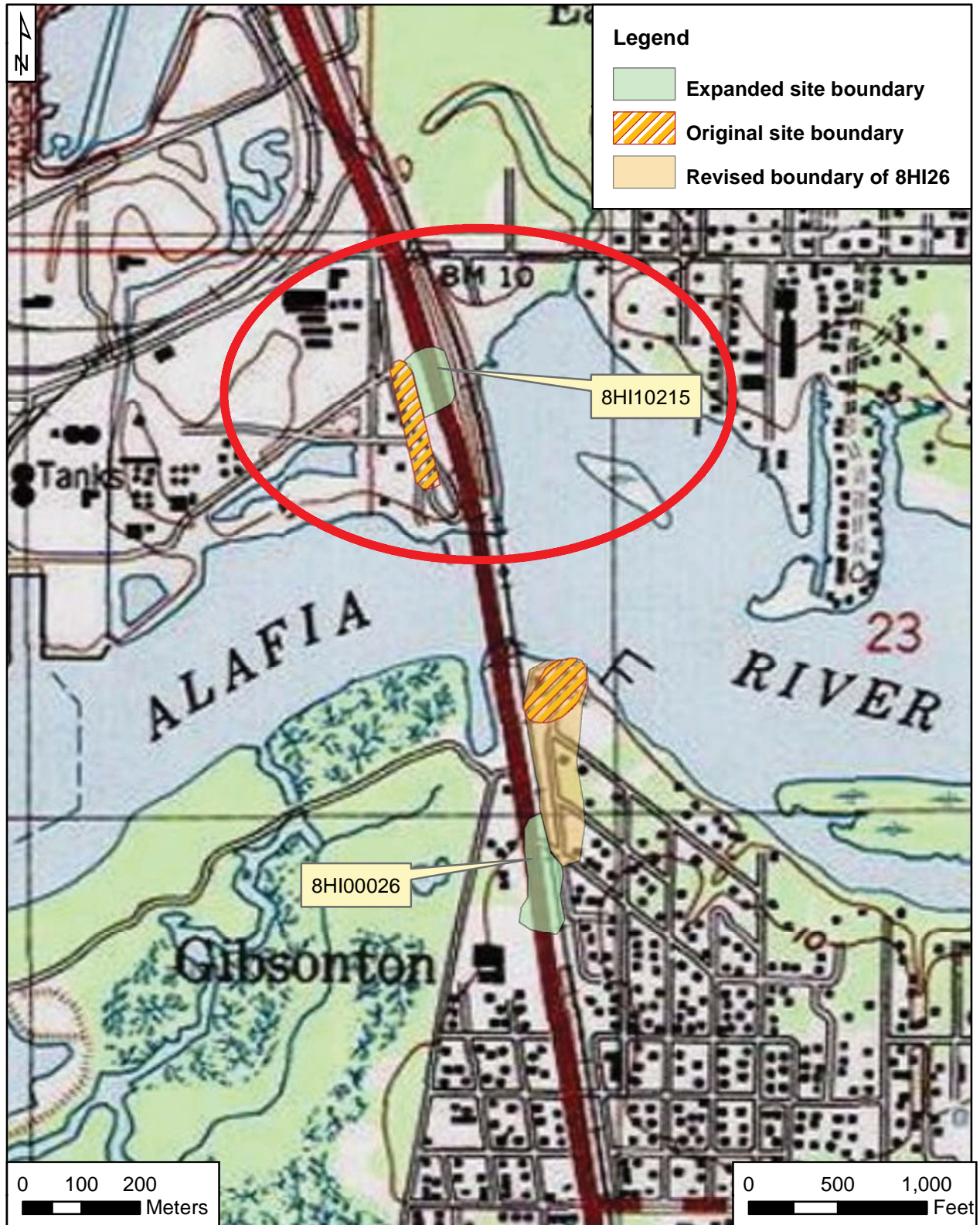
Archaeological Form

Site # 8HI10215

USGS MAP

Gibsonton

Township 30 South, Range 19 East, Section 23
National Geographic Society (2013) USA Topo Maps

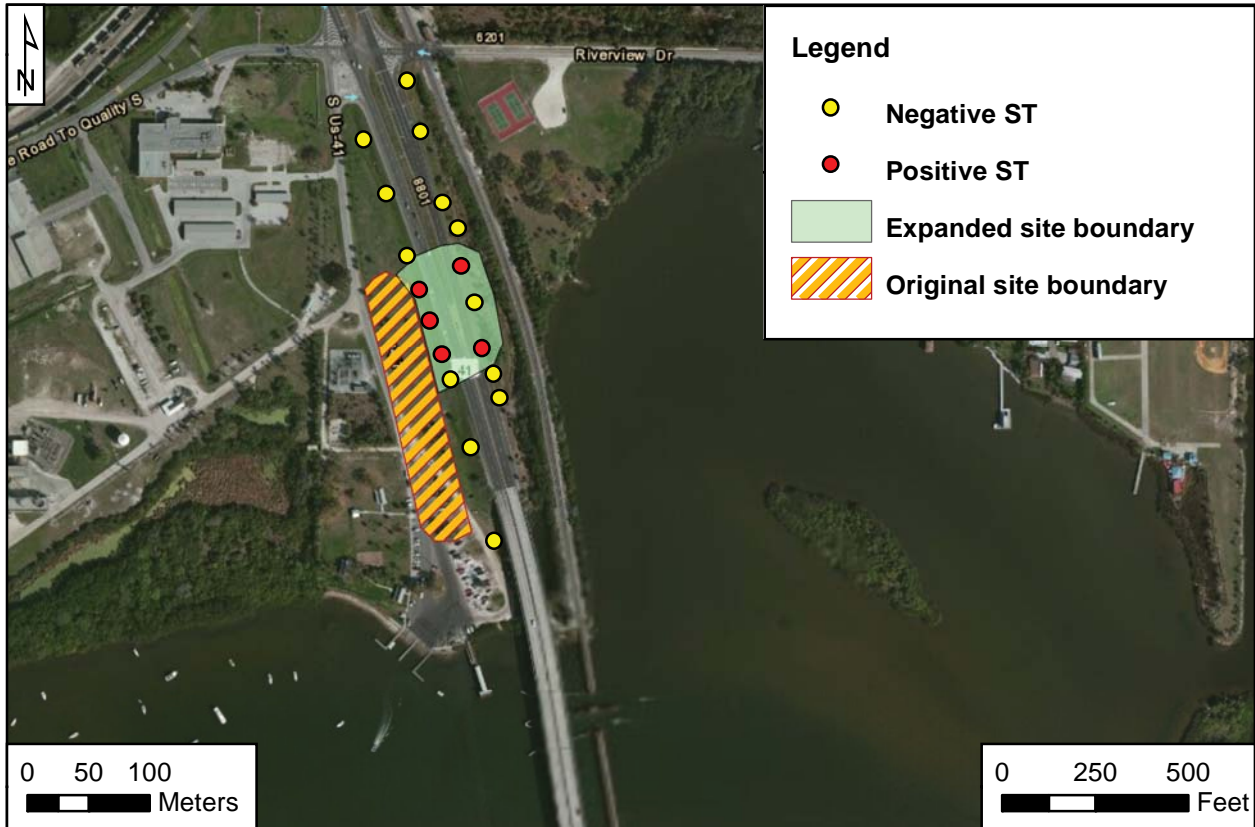




PHOTOGRAPH



SHOVEL TEST MAP



This page intentionally left blank

Original
 Update



HISTORICAL BRIDGE FORM

FLORIDA MASTER SITE FILE

Version 4.0 1/07

Consult *Guide to the Historical Bridge Form* for detailed instructions

Site # HI01007
Field Date 2-13-2013
Form Date 2-22-2013
Recorder # 51
FDOT Bridge # 0

Bridge Name(s) Alafia River Swing Span & Tender Station Multiple Listing (DHR only) _____
Project Name PD&E US 41 From Kracker Ave. to South of SR 676 Survey # (DHR only) _____
Ownership: private-profit private-nonprofit private-individual private-nonspecific city county state federal Native American foreign unknown

LOCATION & MAPPING

Route(s) Carried/Feature(s) Crossed CSX/Alafia River
USGS 7.5 Map Name GIBSONTON USGS Date 0000 Plat or Other Map _____
City/TOWN (within 3 miles) Gibsonton In City Limits? yes no unknown County Hillsborough
Township 30S Range 19E Section 23 ¼ section: NW SW SE NE Irregular-name: _____
Township 30S Range 19E Section 23 ¼ section: NW SW SE NE
Landgrant _____ Tax Parcel # _____
UTM Coordinates: Zone 16 17 Easting 363811 Northing 3082415
Other Coordinates: X: _____ Y: _____ Coordinate System & Datum _____
Name of Public Tract (e.g., park) _____

HISTORY

Year Built 1927 approximately year listed or earlier year listed or later
Still in use? yes no restricted use (describe) _____
Prior Fords, Ferries, or Bridges at this Location Likely that a railroad bridge was built ca. 1918 at same location.
Unknown when original bridge was removed.

Bridge Use: original and current with dates (standard descriptions: auto, railway, pedestrian, fishing pier, abandoned) Railway, 1927-present

Ownership history Tampa Southern Railroad/Seaboard Coastline Railroad, 1927-1967; Seaboard Coast Line, 1967-1980; CSX Transportation System, Inc., 1980-present

Designers/Engineers Unknown

Builders/Contractors Unknown

Text of Plaque or Inscription None

Narrative History (How did bridge come to be built? How was it financed?, etc.) Built by Tampa Southern Railroad, a subsidiary of the Seaboard Coastline Railroad.

DESCRIPTION

GENERAL

Overall Bridge Design 1. Movable--Swing 2. _____

Overall Condition excellent good fair deteriorated ruinous

Style and Decorative Details _____

Tender Station Description See continuation sheet

Alterations: Dates and Descriptions Wooden piers to both N and S replaced with concrete piers ca. 1980.

DHR USE ONLY		OFFICIAL EVALUATION		DHR USE ONLY	
NR List Date _____	SHPO - Appears to meet criteria for NR listing: <input type="checkbox"/> yes <input type="checkbox"/> no <input type="checkbox"/> insufficient info	Date _____	Init. _____		
<input type="checkbox"/> Owner Objection	KEEPER - Determined eligible: <input type="checkbox"/> yes <input type="checkbox"/> no	Date _____			
	NR Criteria for Evaluation: <input type="checkbox"/> a <input type="checkbox"/> b <input type="checkbox"/> c <input type="checkbox"/> d (see <i>National Register Bulletin 15</i> , p. 2)				

DESCRIPTION (continued)

SUPERSTRUCTURE

Spans: Number 35 Total Length(ft) 665
Main Spans: Number 1 Length(ft) 100 Width(ft) 10 Roadway width(ft) 5
Main Span Design Movable--Swing
Main Span Materials 1. Steel 2.
Approach Spans: Number 34 Length(ft) 565 Width(ft) 17 Roadway width(ft) 5
Approach Span Design Stringer--Multi Beam
Approach Span Materials 1. Concrete 2.
Deck Materials 1. Concrete 2. Stone

SUBSTRUCTURE

Abutment Materials 1. Concrete 2.
Abutment Description Cast in place
Pier Materials 1. Concrete 2.
Pier Description

RESEARCH METHODS (check all that apply)

- FDOT database search [checked]
HABS/HAER record search []
FMSF record search (sites/surveys) [checked]
Other methods (specify) []
Fla. Archives / photo collection []
property appraiser / tax records []
library research []
newspaper files []
city directory []
Public Lands Survey (DEP) []
informal archaeological inspection []
formal archaeological survey []
cultural resource survey [checked]

Bibliographic References (give FMSF manuscript # if relevant, use separate sheet if needed)

OPINION OF RESOURCE SIGNIFICANCE

Potentially eligible individually for National Register of Historic Places? [checked]yes []no []insufficient information
Potentially eligible as contributor to a National Register district? []yes [checked]no []insufficient information
Explanation of Evaluation (required, use separate sheet if needed) See continuation sheet

Area(s) of historical significance (See National Register Bulletin 15, p. 8 for categories: e.g. "architecture", "ethnic heritage", "community planning & development", etc.)
1. Transportation 3. 5.
2. Engineering 4. 6.

DOCUMENTATION

Accessible Documentation Not Filed with the Site File - including field & analysis notes, photos, plans, other important documents
1) Document type All materials at one location Maintaining organization Archaeological Consultants Inc
Document description File or accession #'s P13002
2) Document type Maintaining organization
Document description File or accession #'s

RECORDER INFORMATION

Recorder Name Chris Berger Affiliation Archaeological Consultants Inc
Recorder Contact Information 8110 Blaikie Court, Suite A, Sarasota, FL 34240/941-379-6206/ACIFlorida@comcast.net
(address / phone / fax / e-mail)

Required Attachments
1 USGS 7.5' TOPO MAP WITH BRIDGE LOCATION MARKED
2 PHOTO OF BRIDGE, ARCHIVAL B&W PRINT OR DIGITAL IMAGE FILE
If submitting an image file, it must be included on disk or CD AND in hard copy format (plain paper is acceptable). Digital image must be at least 1600 x 1200 pixels, 24-bit color, jpeg or tiff.

CONTINUATION SHEET**Narrative Description**

The Alafia River Swing Span Bridge includes a steel swing span in the middle with concrete stringer multibeam approach spans (ca. 1980) to the north and south (FMSF 1980 and 1998). The swing span rests atop concrete pilings and pivots to allow boats to pass when not in use. The approach spans join the swing span at the two concrete rest piers that are located along the channel. The approach spans are supported by piles, each with three to six concrete piers. Their concrete deck is covered by stone, and the wood ties and steel rails rest on top. A low chain-link fence lines the east edge of the approach spans. The Alafia River Swing Span Bridge measures approximately 665 feet long. The swing span measures about 100 feet long and 10 feet wide. The approximately 34 approach spans total about 565 feet long and are 17 feet wide. At the channel, the bridge is protected by wooden rails, which are supported by concrete piers.

Tender Station

The Alafia River Swing Span Bridge's Tender Station was constructed ca. 1965. It replaced the bridge's original wood tender station (FMSF 1980). The two-story, rectangular building's continuous concrete foundation supports the concrete block walls, which are covered in stucco. The hip roof is covered in composition shingles (ca. 2000). Fenestration includes 1/1 SHS metal windows (ca. 2000) and a metal door with rectangular light. Ornamentation includes concrete window sills and a wide roof overhang.

Explanation of Evaluation

The Alafia River Swing Span Bridge and Tender Station is potentially eligible for NRHP listing under Criterion A in the area of Transportation and under Criterion C in the area of Engineering. The structure is a rare example of a historic railroad swing bridge in Florida. A review of the Florida Master Site File indicated that two similar bridges have been recorded: the still operating Seaboard Air Line Railway/CSX Railroad Swing Bridge (8MT927) and the non-functioning Boca Grande Swing Bridge (8CH2704). (Neither has been evaluated by SHPO.) Only two other known railroad swing spans exist in Florida: the Little Manatee River Bridge in Ruskin and the Rice Creek Bridge in Palatka (FMSF 1980). While the original Alafia River Swing Span tender station was replaced ca. 1965 and the original wooden approach spans were replaced ca. 1980, the bridge's distinctive steel swing span remains intact and in use.

Bibliography

Florida Master Site File (FMSF)

1980. 8HI1007. On file, FDHR, Tallahassee.

1998. 8HI1007. On file, FDHR, Tallahassee.



PHOTOGRAPH



AERIAL MAP





PHOTOGRAPH



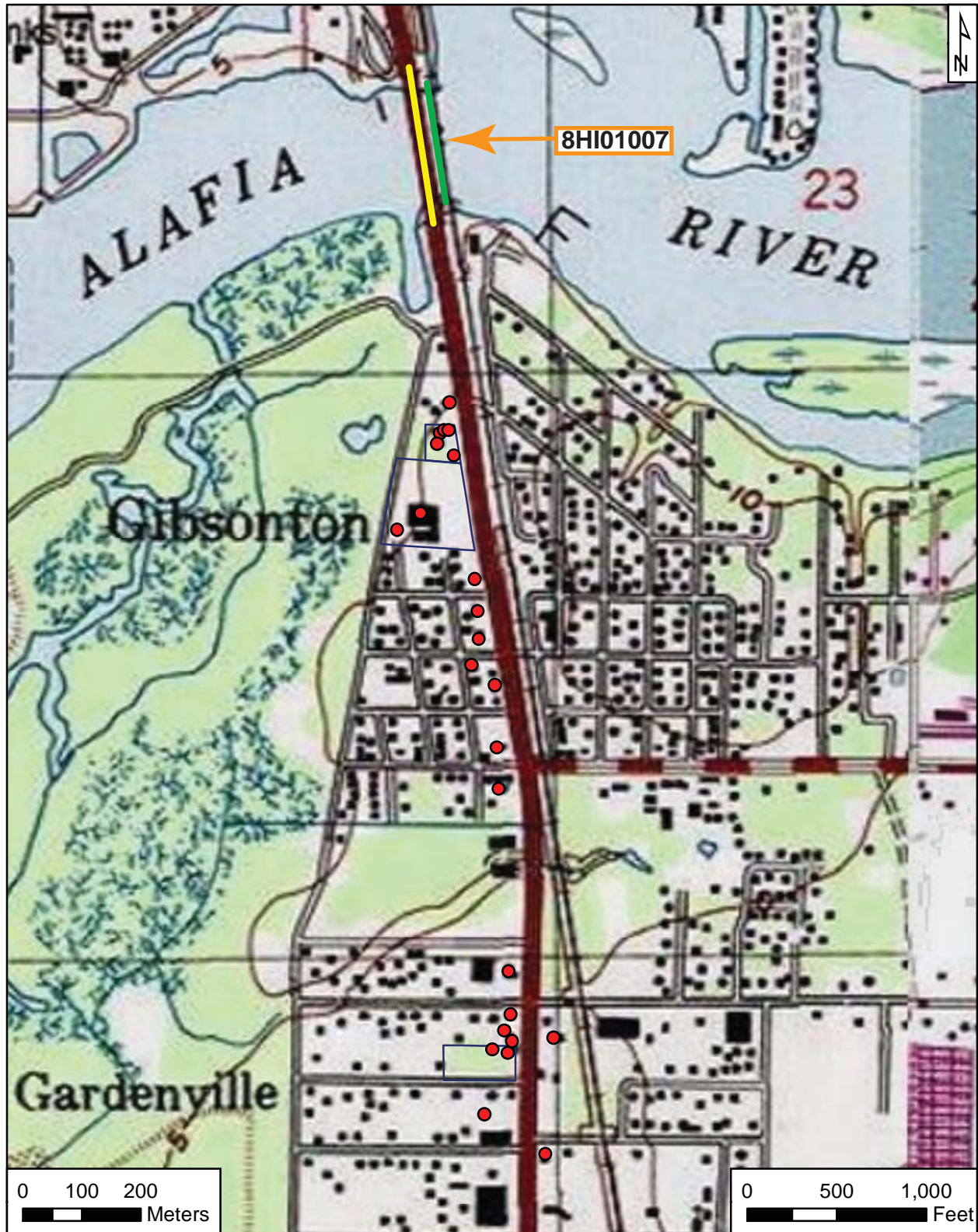


USGS

Riverview

Township 30 South, Range 19 East, Section 23

National Geographic Society (2011) USA Topo Maps



Original
 Update



HISTORICAL STRUCTURE FORM

FLORIDA MASTER SITE FILE

Version 4.0 1/07

Site #8 **HI01022B**
Field Date 1-25-2013
Form Date 2-8-2013
Recorder # 86

Shaded Fields represent the minimum acceptable level of documentation.
Consult the *Guide to Historical Structure Forms* for detailed instructions.

Site Name(s) (address if none) Giant's Camp Motel Unit 2 Multiple Listing (DHR only) _____
Survey Project Name PD&E US 41 From Kracker Ave. to South of SR 676 Survey # (DHR only) _____
National Register Category (please check one) building structure district site object
Ownership: private-profit private-nonprofit private-individual private-nonspecific city county state federal Native American foreign unknown

LOCATION & MAPPING

Address: 9815 S US 41 _____
Cross Streets (nearest / between) _____
USGS 7.5 Map Name GIBSONTON USGS Date _____ Plat or Other Map _____
City / Town (within 3 miles) Gibsonton In City Limits? yes no unknown County Hillsborough
Township 30S Range 19E Section 23 ¼ section: NW SW SE NE Irregular-name: _____
Tax Parcel # 0495700000 Landgrant _____
Subdivision Name Gibsonton on the Bay Block _____ Lot _____
UTM Coordinates: Zone 16 17 Easting 363823 Northing 3081955
Other Coordinates: X: _____ Y: _____ Coordinate System & Datum _____
Name of Public Tract (e.g., park) _____

HISTORY

Construction Year: 1944 approximately year listed or earlier year listed or later
Original Use Hotel From (year): 1944 To (year): 2006
Current Use Marker/Monument/Statue From (year): 2010 To (year): pres
Other Use _____ From (year): _____ To (year): _____
Moves: yes no unknown Date: 1-1-2010 Original address Moved within same parcel to front US 41
Alterations: yes no unknown Date: 1-1-1990 Nature Windows; complete restoration
Additions: yes no unknown Date: _____ Nature _____
Architect (last name first): _____ Builder (last name first): _____
Ownership History (especially original owner, dates, profession, etc.) Al Tomaini (1941-1968); Bernice Tomaini (1968-2008); Mosaic (2008-present)
Is the Resource Affected by a Local Preservation Ordinance? yes no unknown Describe _____

DESCRIPTION

Style Frame Vernacular Exterior Plan Irregular Number of Stories 1
Exterior Fabric(s) 1. Wood siding 2. _____ 3. _____
Roof Type(s) 1. Gable 2. _____ 3. _____
Roof Material(s) 1. Composition shingles 2. _____ 3. _____
Roof secondary strucs. (dormers etc.) 1. _____ 2. _____
Windows (types, materials, etc.) 1/1 SHS metal (ca. 1990)

Distinguishing Architectural Features (exterior or interior ornaments) Rectangular vent in gable peak; exposed rafter tails; wood trellis along pier foundation

Ancillary Features / Outbuildings (record outbuildings, major landscape features; use continuation sheet if needed.) On approximately 3 acres grassy property surrounded by metal fence. A memorial to Al and Jeanie Tomaini is located 15 feet to the east.

DHR USE ONLY		OFFICIAL EVALUATION		DHR USE ONLY	
NR List Date	SHPO – Appears to meet criteria for NR listing: <input type="checkbox"/> yes <input type="checkbox"/> no <input type="checkbox"/> insufficient info	Date	_____	Init.	_____
<input type="checkbox"/> Owner Objection	KEEPER – Determined eligible: <input type="checkbox"/> yes <input type="checkbox"/> no	Date	_____		
	NR Criteria for Evaluation: <input type="checkbox"/> a <input type="checkbox"/> b <input type="checkbox"/> c <input type="checkbox"/> d (see <i>National Register Bulletin 15</i> , p. 2)				

DESCRIPTION (continued)

Chimney: No. 0 Chimney Material(s): 1. _____ 2. _____
 Structural System(s): 1. Wood frame 2. _____ 3. _____
 Foundation Type(s): 1. Piers 2. _____
 Foundation Material(s): 1. Concrete Block 2. _____
 Main Entrance (stylistic details) Wood door with bead board inset under gable roofed entry porch on E elevation

Porch Descriptions (types, locations, roof types, etc.) Gable roofed entry porch with wood porch supports

Condition (overall resource condition): excellent good fair deteriorated ruinous

Narrative Description of Resource Last surviving building of the former Giants Camp complex. Restored ca. 2010. Owned by Mosaic.

Archaeological Remains _____ Check if Archaeological Form Completed

RESEARCH METHODS (check all that apply)

- | | | | |
|--|---|---|--|
| <input checked="" type="checkbox"/> FMSF record search (sites/surveys) | <input type="checkbox"/> library research | <input type="checkbox"/> building permits | <input type="checkbox"/> Sanborn maps |
| <input type="checkbox"/> FL State Archives/photo collection | <input type="checkbox"/> city directory | <input type="checkbox"/> occupant/owner interview | <input type="checkbox"/> plat maps |
| <input checked="" type="checkbox"/> property appraiser / tax records | <input type="checkbox"/> newspaper files | <input type="checkbox"/> neighbor interview | <input type="checkbox"/> Public Lands Survey (DEP) |
| <input checked="" type="checkbox"/> cultural resource survey (CRAS) | <input type="checkbox"/> historic photos | <input type="checkbox"/> interior inspection | <input type="checkbox"/> HABS/HAER record search |
| <input type="checkbox"/> other methods (describe) _____ | | | |

Bibliographic References (give FMSF manuscript # if relevant, use continuation sheet if needed) Henriquez, Bob
2013 Property Records Search. Hillsborough County Property Appraiser, Tampa. <http://www.hcpafl.org/>.

OPINION OF RESOURCE SIGNIFICANCE

Appears to meet the criteria for National Register listing individually? yes no insufficient information
 Appears to meet the criteria for National Register listing as part of a district? yes no insufficient information
 Explanation of Evaluation (required, whether significant or not; use separate sheet if needed) This building was moved and lost its historic context when the other Giant's Camp buildings were demolished ca. 2008. Thus, it is the professional opinion of ACI's architectural historian that it is not NRHP eligible.

Area(s) of Historical Significance (see *National Register Bulletin 15*, p. 8 for categories: e.g. "architecture", "ethnic heritage", "community planning & development", etc.)
 1. _____ 3. _____ 5. _____
 2. _____ 4. _____ 6. _____

DOCUMENTATION

Accessible Documentation Not Filed with the Site File - including field notes, analysis notes, photos, plans and other important documents

- 1) Document type All materials at one location Maintaining organization Archaeological Consultants Inc
 Document description _____ File or accession #'s P13002
- 2) Document type _____ Maintaining organization _____
 Document description _____ File or accession #'s _____

RECORDER INFORMATION

Recorder Name Christopher Berger Affiliation Archaeological Consultants Inc
 Recorder Contact Information 8110 Blaikie Court, Suite A, Sarasota, FL 34240/941-379-6206/ACIFlorida@comcast.net
 (address / phone / fax / e-mail)

Required Attachments

- ① USGS 7.5' MAP WITH STRUCTURE LOCATION PINPOINTED IN RED
- ② LARGE SCALE STREET, PLAT OR PARCEL MAP (available from most property appraiser web sites)
- ③ PHOTO OF MAIN FACADE, ARCHIVAL B&W PRINT OR DIGITAL IMAGE FILE

If submitting an image file, it must be included on disk or CD AND in hard copy format (plain paper is acceptable).
 Digital image must be at least 1600 x 1200 pixels, 24-bit color, jpeg or tiff.



PHOTOGRAPH



AERIAL MAP



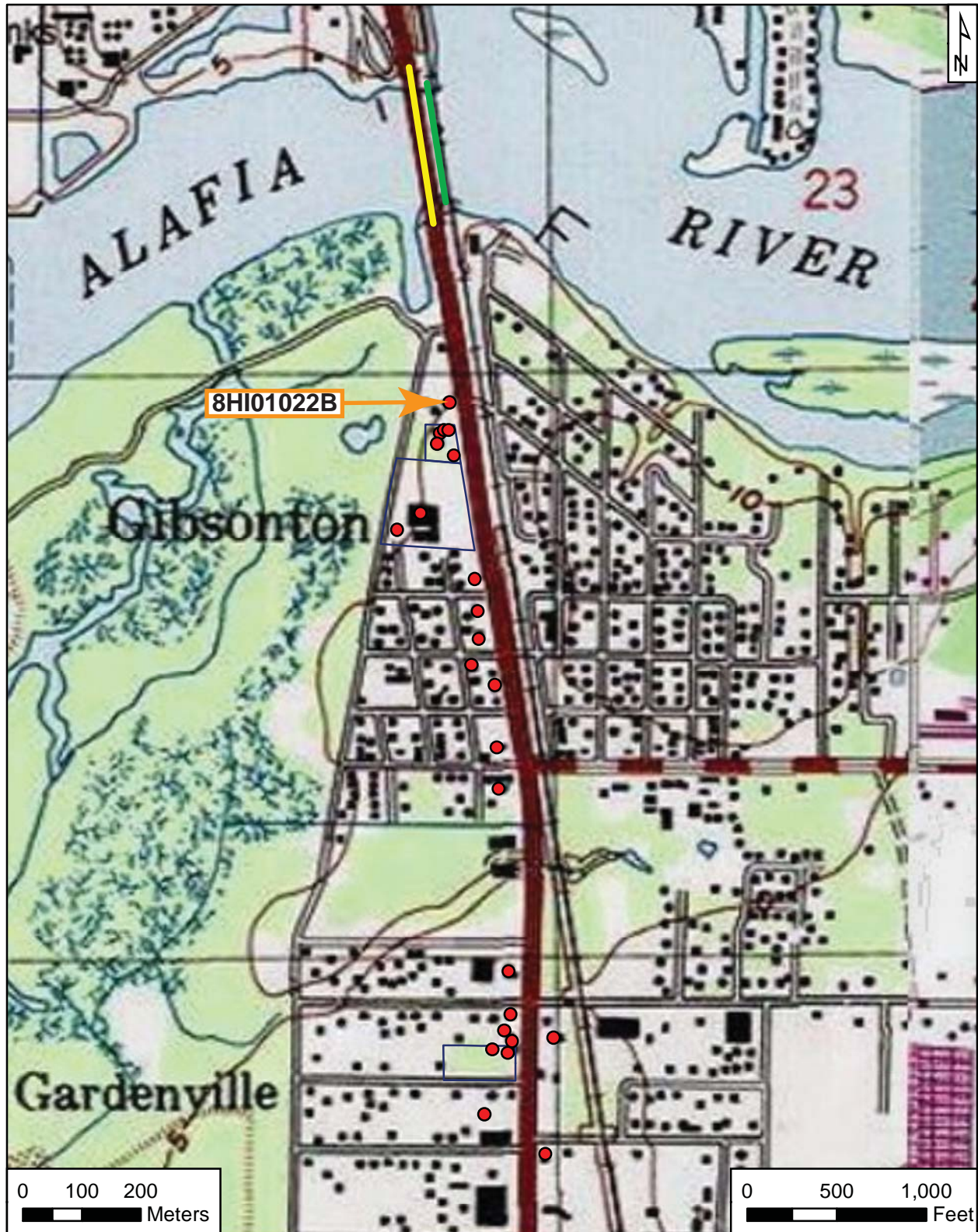


USGS

Gibsonton

Township 30 South, Range 19 East, Section 23

National Geographic Society (2011) *USA Topo Maps*





RESOURCE GROUP FORM
FLORIDA MASTER SITE FILE
Version 4.0 1/07

Site #8 HI01058
Field Date 1-25-2013
Form Date 2-20-2013
Recorder# 92

Original
Update

NOTE: Use this form to document districts, landscapes, building complexes and linear resources as described in the box below. Cultural resources contributing to the Resource Group should also be documented individually at the Site File. Do not use this form for National Register multiple property submissions (MPSs).

Check ONE box that best describes the Resource Group:

- Historic district
Archaeological district
Mixed district
Building complex
Designed historic landscape
Rural historic landscape
Linear resource

Resource Group Name East Bay Motel/Apartments
Project Name PD&E US 41 From Kracker Ave. to South of SR 676
National Register Category
Linear Resource Type
Ownership

LOCATION & MAPPING

Address: 9839 S US 41
City/Town Gibsonton
County Hillsborough
Township Range Section
USGS 7.5' Map(s)
Plat, Aerial, or Other Map
Verbal Description of Boundaries

Table with 3 columns: DHR USE ONLY, OFFICIAL EVALUATION, DHR USE ONLY. Contains fields for NR List Date, Owner Objection, SHPO/KEEPER criteria, and Evaluation criteria.

HISTORY & DESCRIPTION

Construction Year: 1925 [] approximately [] year listed or earlier [x] year listed or later

Architect/Designer(last name first): Builder(last name first):

Total number of individual resources included in this Resource Group: # of contributing 5 # of non-contributing 0

Time period(s) of significance (choose a period from the list or type in date range(s), e.g. 1895-1925)

- 1. American 1821-present 3.
2. 4.

Narrative Description (National Register Bulletin 16A pp. 33-34; fit a summary into 3 lines or attach supplementary sheets if needed) See continuation sheet

RESEARCH METHODS (check all that apply)

- [x]FMSF record search (sites/surveys) []library research []building permits []Sanborn maps
[]FL State Archives/photo collection []city directory []occupant/owner interview []plat maps
[x]property appraiser / tax records []newspaper files []neighbor interview []Public Lands Survey (DEP)
[x]cultural resource survey []historic photos []interior inspection []HABS/HAER record search
[]other methods (specify)

Bibliographic References (give FMSF Manuscript # if relevant)

OPINION OF RESOURCE SIGNIFICANCE

Potentially eligible individually for National Register of Historic Places? []yes [x]no []insufficient information

Potentially eligible as contributor to a National Register district? []yes [x]no []insufficient information

Explanation of Evaluation (required, see National Register Bulletin 16A p. 48-49. Attach longer statement, if needed, on separate sheet.) See continuation sheet

Area(s) of Historical Significance (see National Register Bulletin 15, p. 8 for categories: e.g. "architecture", "ethnic heritage", "community planning & development", etc.)

- 1. 3. 5.
2. 4. 6.

DOCUMENTATION

Accessible Documentation Not Filed with the Site File - including field notes, analysis notes, photos, plans and other important documents

1) Document type All materials at one location Maintaining organization Archaeological Consultants Inc
Document description File or accession #'s P13002

2) Document type Maintaining organization
Document description File or accession #'s

RECORDER INFORMATION

Recorder Name Christopher Berger Affiliation Archaeological Consultants Inc

Recorder Contact Information 8110 Blaikie Court, Suite A, Sarasota, FL 34240/941-379-6206/ACIFlorida@comcast.net
(address / phone / fax / e-mail)

Required Attachments
1 PHOTOCOPY OF USGS 7.5' MAP WITH DISTRICT BOUNDARY CLEARLY MARKED
2 LARGE SCALE STREET, PLAT OR PARCEL MAP WITH RESOURCES MAPPED & LABELED
3 TABULATION OF ALL INCLUDED RESOURCES (name, FMSF #, contributing? Y/N, resource category, street address or township-range-section if no address)
4 PHOTOS OF GENERAL STREETScape OR VIEWS (Optional: aerial photos, views of typical resources)
Photos may be archival B&W prints OR digital image files. If submitting digital image files, they must be included on disk or CD AND in hard copy format (plain paper is acceptable). Digital images must be at least 1600 x 1200 pixels, 24-bit color, jpeg or tiff.

CONTINUATION SHEET**Narrative Description**

The East Bay Motel/Apartments Resource Group (previously recorded as the Kep-Rite Tourist Court) is a building complex resource group at 9839 S US 41 that includes 8HI1058A, 8HI1058B, 8HI1058C, 8HI1058D, and 8HI12095.

East Bay Motel/Apartments Building A (8HI1058A) is a Mediterranean Revival style motel building that was constructed ca. 1925 (Henriquez 2013). It contains four units and an office. The continuous brick foundation supports the brick walls, which are clad in stucco. The one-story, rectangular building has a flat, built-up roof with a stepped parapet. Fenestration includes 4/4 metal SHS (ca. 2000); metal jalousie (ca. 2000); 1-light metal fixed (ca. 1960); and 6-light metal casement paired (ca. 1960). The main entrance includes a wood door (ca. 2000) with sidelights on the north elevation. Ornamentation includes hoods with shed roofs clad in Spanish tiles. A stucco chimney is also present. The south portico was enclosed ca. 1990 and covered with composition shingles.

East Bay Motel/Apartments Building B (8HI1058B) is a Frame Vernacular style motel building that was constructed ca. 1940 (Henriquez 2013). The concrete block piers foundation supports the wood frame walls, which are covered with asbestos shingles. The one-story, irregularly shaped building has gable and shed roofs covered with replacement composition shingles. Fenestration includes and 6/6 metal SHS windows (ca. 2000) and metal jalousie sheltered by metal hoods. The main entrance includes a replacement wood-paneled door on the east elevation under a metal hood.

East Bay Motel/Apartments Building C (8HI1058C) is a Frame Vernacular style motel building that was constructed ca. 1940 (Henriquez 2013). The concrete block piers foundation supports the wood frame walls, which are covered with asbestos shingles. The one-story, rectangular building has gable and shed roofs covered with composition shingles (ca. 1990). Fenestration includes replacement metal jalousie and 6/6 metal SHS windows sheltered by metal hoods. The main entrance includes a wood-paneled door on the south elevation under a metal hood. An addition was built to the north at an unknown date.

East Bay Motel/Apartments Building D (8HI1058D) is a Frame Vernacular style motel building that was constructed ca. 1940 (Henriquez 2013). The concrete block piers foundation supports the wood frame walls, which are covered with asbestos shingles. The one-story, rectangular building has gable and shed roofs covered with composition shingles (ca. 2012). Fenestration includes 6/6 metal SHS (ca. 2010) and replacement metal jalousie windows sheltered by metal hoods. The main entrance includes a wood-paneled door on the south elevation under a metal hood.

East Bay Motel/Apartments Building E (8HI12095) is a Masonry Vernacular style motel building that was constructed ca. 1960 (Henriquez 2013). It includes four units and a laundry. The concrete slab foundation supports the concrete block walls. Decorative wood trim is located in the gable peaks. The one-story, L-shaped building has a gable roof covered with composition shingles (ca. 2000). Fenestration includes 1/1 SHS metal windows. Ornamentation includes a gable extension; glass blocks; and concrete window sills.

Explanation of Evaluation

This resource group includes typical examples of the Masonry Vernacular style (8HI12095) and Frame Vernacular styles (8HI1058B, 8HI1058C, and 8HI1058D) found throughout Florida, and the architectural integrity of 8HI1058A, a Mediterranean Revival style building, has been compromised by nonhistoric alterations. Moreover, based on limited research the building complex is not associated with any historic events or people. Thus, it is the professional opinion of ACI's architectural historian that the resource group is not NRHP eligible.

Bibliography

Henriquez, Bob

2013 Property Records Search. Hillsborough County Property Appraiser, Tampa.
<http://www.hcpafl.org/>.

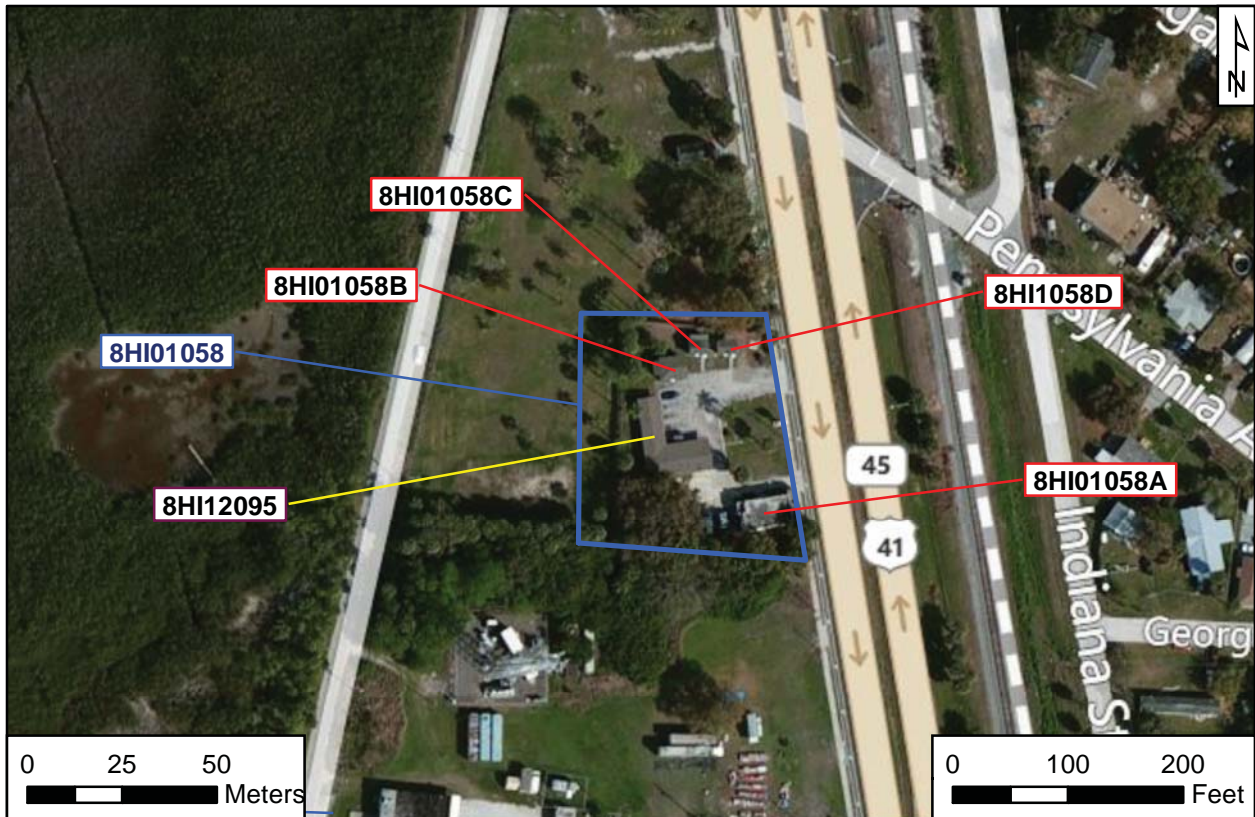


PHOTOGRAPH



Google Street View

AERIAL MAP



Microsoft (2010) - Bing Maps Hybrid



PHOTOGRAPHS





PHOTOGRAPHS

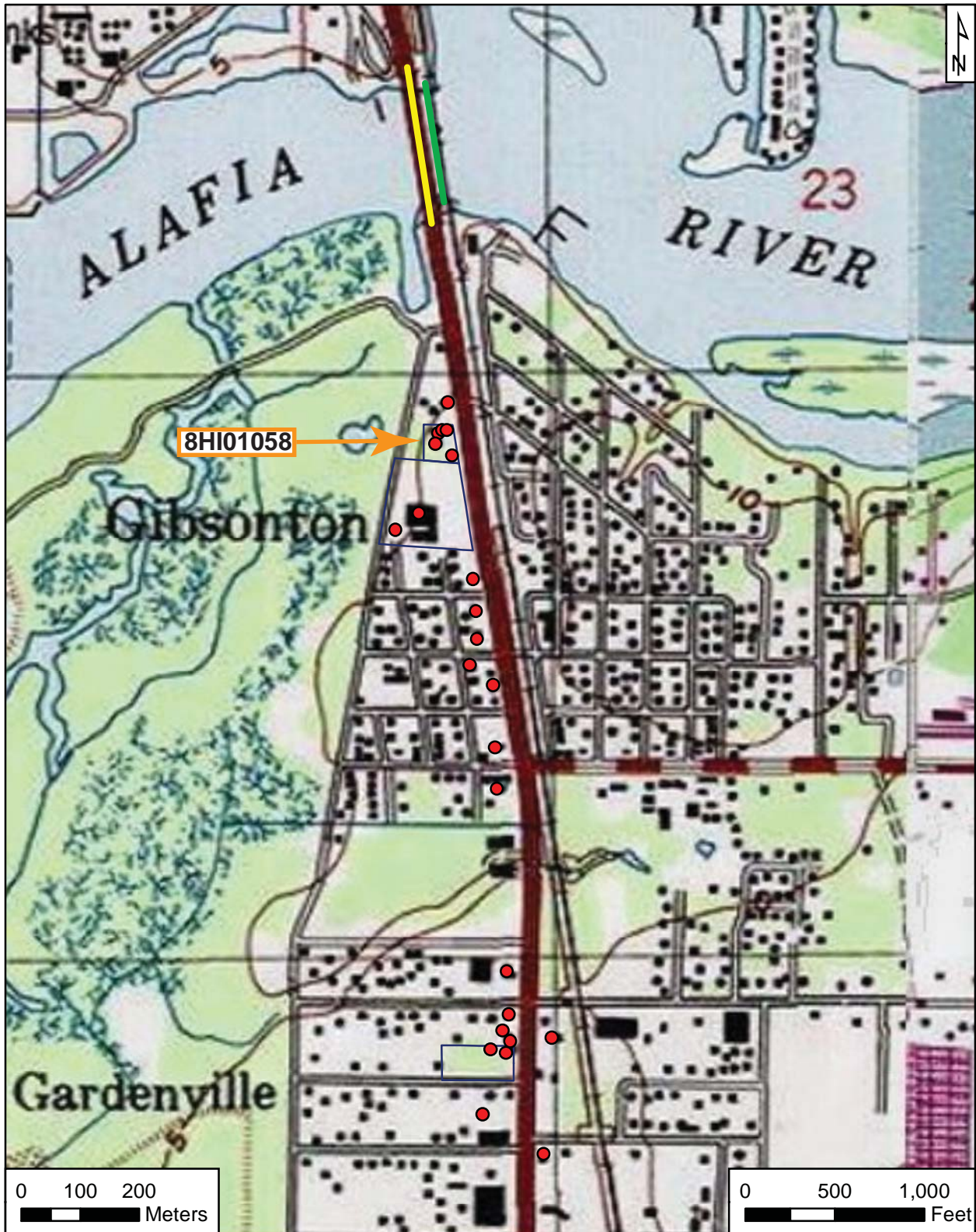




USGS

Gibsonton

Township 30 South, Range 19 East, Section 23
National Geographic Society (2011) USA Topo Maps



Original
 Update



HISTORICAL STRUCTURE FORM

FLORIDA MASTER SITE FILE

Version 4.0 1/07

Site #8 **HI01058A**
Field Date 1-25-2013
Form Date 2-11-2013
Recorder # 87

Shaded Fields represent the minimum acceptable level of documentation.
Consult the *Guide to Historical Structure Forms* for detailed instructions.

Site Name(s) (address if none) East Bay Motel/Apartments Building A Multiple Listing (DHR only) _____
Survey Project Name PD&E US 41 From Kracker Ave. to South of SR 676 Survey # (DHR only) _____
National Register Category (please check one) building structure district site object
Ownership: private-profit private-nonprofit private-individual private-nonspecific city county state federal Native American foreign unknown

LOCATION & MAPPING

Address: Street Number 9839 Direction S Street Name US 41 Street Type _____ Suffix Direction _____
Cross Streets (nearest / between) _____
USGS 7.5 Map Name GIBSONTON USGS Date _____ Plat or Other Map _____
City / Town (within 3 miles) Gibsonton In City Limits? yes no unknown County Hillsborough
Township 30S Range 19E Section 23 ¼ section: NW SW SE NE Irregular-name: _____
Tax Parcel # 049569-0000 Landgrant _____
Subdivision Name _____ Block _____ Lot _____
UTM Coordinates: Zone 16 17 Easting 363839 Northing 3081861
Other Coordinates: X: _____ Y: _____ Coordinate System & Datum _____
Name of Public Tract (e.g., park) _____

HISTORY

Construction Year: 1925 approximately year listed or earlier year listed or later
Original Use Private Residence (House/Cottage/Cabin) From (year): 1925 To (year): 1940
Current Use Hotel From (year): 1940 To (year): pres
Other Use _____ From (year): _____ To (year): _____
Moves: yes no unknown Date: _____ Original address _____
Alterations: yes no unknown Date: 1-1-1990 Nature S portico enclosed; windows, doors
Additions: yes no unknown Date: _____ Nature _____
Architect (last name first): _____ Builder (last name first): _____
Ownership History (especially original owner, dates, profession, etc.) _____

Is the Resource Affected by a Local Preservation Ordinance? yes no unknown Describe _____

DESCRIPTION

Style Mediterranean Revival Exterior Plan Rectangular Number of Stories 1
Exterior Fabric(s) 1. Stucco 2. _____ 3. _____
Roof Type(s) 1. Flat 2. Shed 3. _____
Roof Material(s) 1. Built-up 2. Spanish tile 3. Composition shingles
Roof secondary strucs. (dormers etc.) 1. Other 2. _____
Windows (types, materials, etc.) 4/4 metal SHS (ca. 2000); metal jalousie (ca. 2000); 1-light metal fixed (ca. 1960); 6-light metal casement paired (ca. 1960)
Distinguishing Architectural Features (exterior or interior ornaments) Stepped parapet roof; hoods with Spanish tiles

Ancillary Features / Outbuildings (record outbuildings, major landscape features; use continuation sheet if needed.) Part of resource group 8HI1058.

DHR USE ONLY		OFFICIAL EVALUATION		DHR USE ONLY	
NR List Date _____	SHPO – Appears to meet criteria for NR listing: <input type="checkbox"/> yes <input type="checkbox"/> no <input type="checkbox"/> insufficient info	Date _____	Init. _____		
<input type="checkbox"/> Owner Objection	KEEPER – Determined eligible: <input type="checkbox"/> yes <input type="checkbox"/> no	Date _____			
	NR Criteria for Evaluation: <input type="checkbox"/> a <input type="checkbox"/> b <input type="checkbox"/> c <input type="checkbox"/> d (see <i>National Register Bulletin 15</i> , p. 2)				

DESCRIPTION (continued)

Chimney: No. 1 Chimney Material(s): 1. Stucco 2.
Structural System(s): 1. Brick 2. 3.
Foundation Type(s): 1. Continuous 2.
Foundation Material(s): 1. Brick 2.
Main Entrance (stylistic details) Wood paneled door (ca. 2000) covered by hood with sidelights on N elevation

Porch Descriptions (types, locations, roof types, etc.) Covered by hood on N elevation

Condition (overall resource condition): [] excellent [x] good [] fair [] deteriorated [] ruinous

Narrative Description of Resource Contains four units and an office.

Archaeological Remains [] Check if Archaeological Form Completed

RESEARCH METHODS (check all that apply)

- [x] FMSF record search (sites/surveys) [] library research [] building permits [] Sanborn maps
[] FL State Archives/photo collection [] city directory [] occupant/owner interview [] plat maps
[x] property appraiser / tax records [] newspaper files [] neighbor interview [] Public Lands Survey (DEP)
[x] cultural resource survey (CRAS) [] historic photos [] interior inspection [] HABS/HAER record search
[] other methods (describe)

Bibliographic References (give FMSF manuscript # if relevant, use continuation sheet if needed) Henriquez, Bob
2013 Property Records Search. Hillsborough County Property Appraiser, Tampa. http://www.hcpafl.org/.

OPINION OF RESOURCE SIGNIFICANCE

Appears to meet the criteria for National Register listing individually? [] yes [x] no [] insufficient information

Appears to meet the criteria for National Register listing as part of a district? [] yes [x] no [] insufficient information

Explanation of Evaluation (required, whether significant or not; use separate sheet if needed) The architectural integrity of this building has been compromised by alterations. Thus, it is the professional opinion of ACI's historian that it is not NRHP eligible.

Area(s) of Historical Significance (see National Register Bulletin 15, p. 8 for categories: e.g. "architecture", "ethnic heritage", "community planning & development", etc.)

- 1. 3. 5.
2. 4. 6.

DOCUMENTATION

Accessible Documentation Not Filed with the Site File - including field notes, analysis notes, photos, plans and other important documents

- 1) Document type All materials at one location Maintaining organization Archaeological Consultants Inc
Document description File or accession #'s P13002
2) Document type Maintaining organization
Document description File or accession #'s

RECORDER INFORMATION

Recorder Name Christopher Berger Affiliation Archaeological Consultants Inc

Recorder Contact Information 8110 Blaikie Court, Suite A, Sarasota, FL 34240/941-379-6206/ACIFlorida@comcast.net
(address / phone / fax / e-mail)

Required Attachments
1 USGS 7.5' MAP WITH STRUCTURE LOCATION PINPOINTED IN RED
2 LARGE SCALE STREET, PLAT OR PARCEL MAP (available from most property appraiser web sites)
3 PHOTO OF MAIN FACADE, ARCHIVAL B&W PRINT OR DIGITAL IMAGE FILE
If submitting an image file, it must be included on disk or CD AND in hard copy format (plain paper is acceptable). Digital image must be at least 1600 x 1200 pixels, 24-bit color, jpeg or tiff.



PHOTOGRAPH



AERIAL MAP



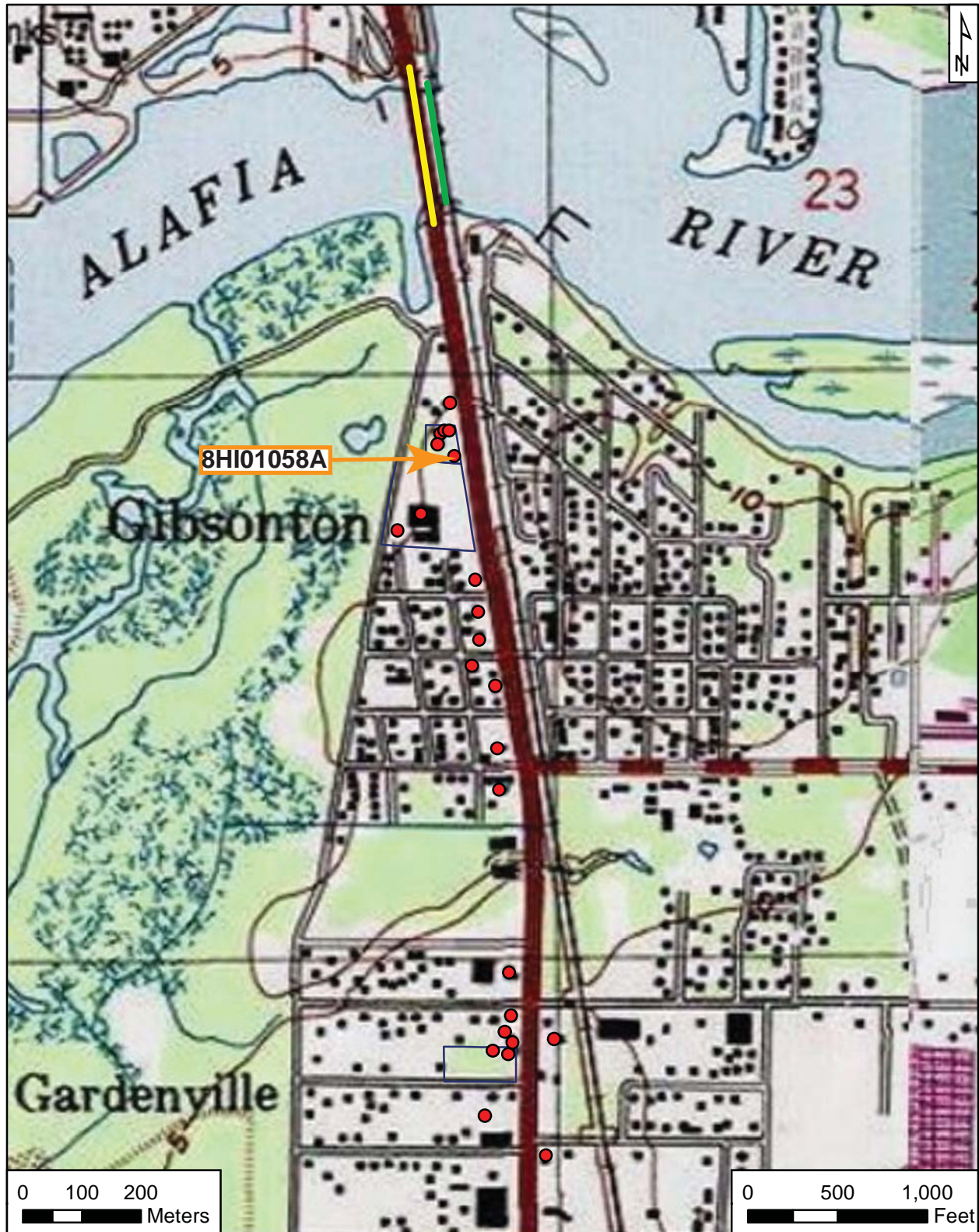


USGS

Gibsonton

Township 30 South, Range 19 East, Section 23

National Geographic Society (2011) *USA Topo Maps*



Original
 Update



HISTORICAL STRUCTURE FORM

FLORIDA MASTER SITE FILE

Version 4.0 1/07

Site #8 **HI01058B**
Field Date 1-25-2013
Form Date 2-20-2013
Recorder # 89

Shaded Fields represent the minimum acceptable level of documentation.
Consult the *Guide to Historical Structure Forms* for detailed instructions.

Site Name(s) (address if none) East Bay Motel/Apartments Building B Multiple Listing (DHR only) _____
Survey Project Name PD&E US 41 From Kracker Ave. to South of SR 676 Survey # (DHR only) _____
National Register Category (please check one) building structure district site object
Ownership: private-profit private-nonprofit private-individual private-nonspecific city county state federal Native American foreign unknown

LOCATION & MAPPING

Address: Street Number 9839 Direction S Street Name US 41 Street Type _____ Suffix Direction _____
Cross Streets (nearest / between) _____
USGS 7.5 Map Name GIBSONTON USGS Date _____ Plat or Other Map _____
City / Town (within 3 miles) Gibsonton In City Limits? yes no unknown County Hillsborough
Township 30S Range 19E Section 23 1/4 section: NW SW SE NE Irregular-name: _____
Tax Parcel # 049569-0000 Landgrant _____
Subdivision Name _____ Block _____ Lot _____
UTM Coordinates: Zone 16 17 Easting 363817 Northing 3081898
Other Coordinates: X: _____ Y: _____ Coordinate System & Datum _____
Name of Public Tract (e.g., park) _____

HISTORY

Construction Year: 1940 approximately year listed or earlier year listed or later
Original Use Hotel From (year): 1940 To (year): pres
Current Use _____ From (year): _____ To (year): _____
Other Use _____ From (year): _____ To (year): _____
Moves: yes no unknown Date: _____ Original address _____
Alterations: yes no unknown Date: 1-1-2000 Nature Windows replaced; door; reroofed
Additions: yes no unknown Date: _____ Nature Room to w
Architect (last name first): _____ Builder (last name first): _____
Ownership History (especially original owner, dates, profession, etc.) _____

Is the Resource Affected by a Local Preservation Ordinance? yes no unknown Describe _____

DESCRIPTION

Style Frame Vernacular Exterior Plan Irregular Number of Stories 1
Exterior Fabric(s) 1. Shingles-asbestos 2. _____ 3. _____
Roof Type(s) 1. Hip 2. Shed 3. _____
Roof Material(s) 1. Composition shingles 2. _____ 3. _____
Roof secondary strucs. (dormers etc.) 1. _____ 2. _____
Windows (types, materials, etc.) 6/6 metal SHS (ca. 2000); metal jalousie

Distinguishing Architectural Features (exterior or interior ornaments) Metal hoods over windows and door; vent in gable end; cornerboards

Ancillary Features / Outbuildings (record outbuildings, major landscape features; use continuation sheet if needed.) Part of resource group 8HI1058.

DHR USE ONLY		OFFICIAL EVALUATION		DHR USE ONLY	
NR List Date	SHPO – Appears to meet criteria for NR listing: <input type="checkbox"/> yes <input type="checkbox"/> no <input type="checkbox"/> insufficient info	Date	_____	Init.	_____
<input type="checkbox"/> Owner Objection	KEEPER – Determined eligible: <input type="checkbox"/> yes <input type="checkbox"/> no	Date	_____		
	NR Criteria for Evaluation: <input type="checkbox"/> a <input type="checkbox"/> b <input type="checkbox"/> c <input type="checkbox"/> d (see <i>National Register Bulletin 15</i> , p. 2)				

DESCRIPTION (continued)

Chimney: No. ____ Chimney Material(s): 1. _____ 2. _____
 Structural System(s): 1. Wood frame 2. _____ 3. _____
 Foundation Type(s): 1. Piers 2. _____
 Foundation Material(s): 1. Concrete Block 2. _____
 Main Entrance (stylistic details) Wood door off center on E elevation covered by metal hood

Porch Descriptions (types, locations, roof types, etc.) _____

Condition (overall resource condition): excellent good fair deteriorated ruinous

Narrative Description of Resource _____

Archaeological Remains _____ Check if Archaeological Form Completed

RESEARCH METHODS (check all that apply)

- | | | | |
|--|---|---|--|
| <input checked="" type="checkbox"/> FMSF record search (sites/surveys) | <input type="checkbox"/> library research | <input type="checkbox"/> building permits | <input type="checkbox"/> Sanborn maps |
| <input type="checkbox"/> FL State Archives/photo collection | <input type="checkbox"/> city directory | <input type="checkbox"/> occupant/owner interview | <input type="checkbox"/> plat maps |
| <input checked="" type="checkbox"/> property appraiser / tax records | <input type="checkbox"/> newspaper files | <input type="checkbox"/> neighbor interview | <input type="checkbox"/> Public Lands Survey (DEP) |
| <input checked="" type="checkbox"/> cultural resource survey (CRAS) | <input type="checkbox"/> historic photos | <input type="checkbox"/> interior inspection | <input type="checkbox"/> HABS/HAER record search |
| <input type="checkbox"/> other methods (describe) _____ | | | |

Bibliographic References (give FMSF manuscript # if relevant, use continuation sheet if needed) Henriquez, Bob
2013 Property Records Search. Hillsborough County Property Appraiser, Tampa. <http://www.hcpafl.org/>.

OPINION OF RESOURCE SIGNIFICANCE

Appears to meet the criteria for National Register listing individually? yes no insufficient information

Appears to meet the criteria for National Register listing as part of a district? yes no insufficient information

Explanation of Evaluation (required, whether significant or not; use separate sheet if needed) This is a typical example of the Frame Vernacular style found throughout Florida, and limited research revealed no significant historical associations. Thus, it is the professional opinion of ACI's historian that it is not NRHP eligible.

Area(s) of Historical Significance (see *National Register Bulletin 15*, p. 8 for categories: e.g. "architecture", "ethnic heritage", "community planning & development", etc.)

1. _____ 3. _____ 5. _____
 2. _____ 4. _____ 6. _____

DOCUMENTATION

Accessible Documentation Not Filed with the Site File - including field notes, analysis notes, photos, plans and other important documents

- 1) Document type All materials at one location Maintaining organization Archaeological Consultants Inc
 Document description _____ File or accession #'s P13002
- 2) Document type _____ Maintaining organization _____
 Document description _____ File or accession #'s _____

RECORDER INFORMATION

Recorder Name Christopher Berger Affiliation Archaeological Consultants Inc

Recorder Contact Information 8110 Blaikie Court, Suite A, Sarasota, FL 34240/941-379-6206/ACIFlorida@comcast.net
 (address / phone / fax / e-mail)

Required Attachments

- ① USGS 7.5' MAP WITH STRUCTURE LOCATION PINPOINTED IN RED
- ② LARGE SCALE STREET, PLAT OR PARCEL MAP (available from most property appraiser web sites)
- ③ PHOTO OF MAIN FACADE, ARCHIVAL B&W PRINT OR DIGITAL IMAGE FILE

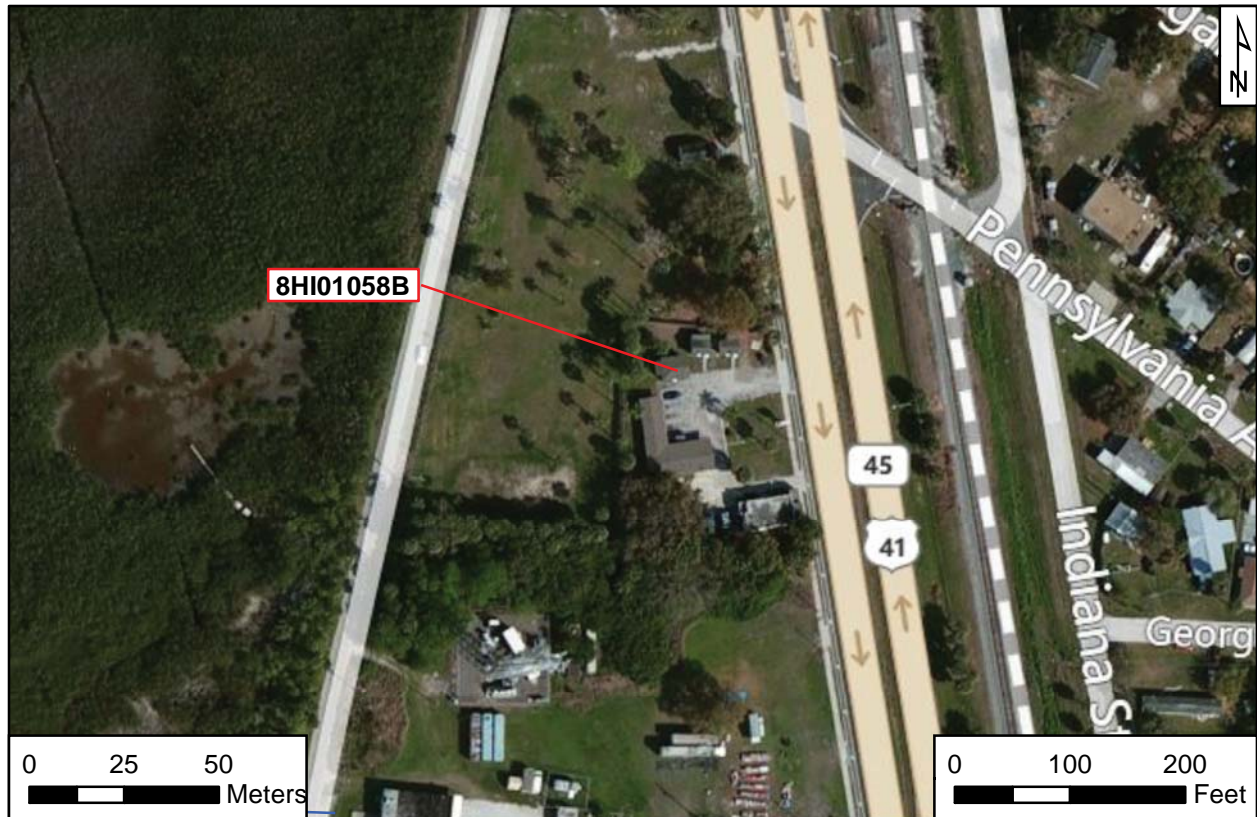
If submitting an image file, it must be included on disk or CD AND in hard copy format (plain paper is acceptable).
 Digital image must be at least 1600 x 1200 pixels, 24-bit color, jpeg or tiff.



PHOTOGRAPH



AERIAL MAP



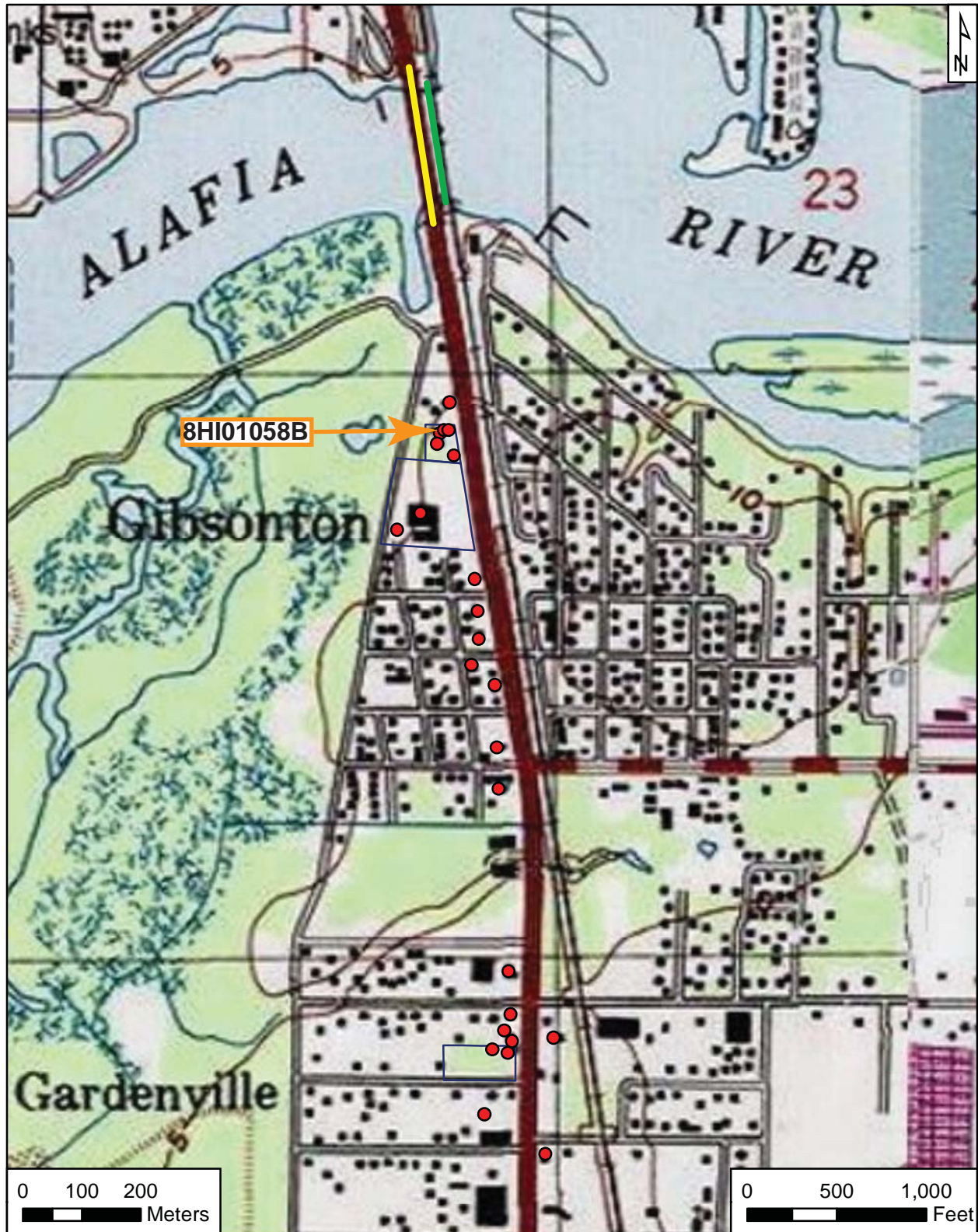


USGS

Gibsonton

Township 30 South, Range 19 East, Section 23

National Geographic Society (2011) *USA Topo Maps*



Original
 Update



HISTORICAL STRUCTURE FORM

FLORIDA MASTER SITE FILE

Version 4.0 1/07

Site #8 **HI01058C**
Field Date 1-25-2013
Form Date 2-20-2013
Recorder # 90

Shaded Fields represent the minimum acceptable level of documentation.
Consult the *Guide to Historical Structure Forms* for detailed instructions.

Site Name(s) (address if none) East Bay Motel/Apartments Building C Multiple Listing (DHR only) _____
Survey Project Name PD&E US 41 From Kracker Ave. to South of SR 676 Survey # (DHR only) _____
National Register Category (please check one) building structure district site object
Ownership: private-profit private-nonprofit private-individual private-nonspecific city county state federal Native American foreign unknown

LOCATION & MAPPING

Address: 9839 S US 41 _____
Cross Streets (nearest / between) _____
USGS 7.5 Map Name GIBSONTON USGS Date _____ Plat or Other Map _____
City / Town (within 3 miles) Gibsonton In City Limits? yes no unknown County Hillsborough
Township 30S Range 19E Section 23 ¼ section: NW SW SE NE Irregular-name: _____
Tax Parcel # 049569-0000 Landgrant _____
Subdivision Name _____ Block _____ Lot _____
UTM Coordinates: Zone 16 17 Easting 363823 Northing 3081902
Other Coordinates: X: _____ Y: _____ Coordinate System & Datum _____
Name of Public Tract (e.g., park) _____

HISTORY

Construction Year: 1940 approximately year listed or earlier year listed or later
Original Use Hotel From (year): 1940 To (year): pres
Current Use _____ From (year): _____ To (year): _____
Other Use _____ From (year): _____ To (year): _____
Moves: yes no unknown Date: _____ Original address _____
Alterations: yes no unknown Date: 1-1-1990 Nature Reroofed; some windows replaced
Additions: yes no unknown Date: _____ Nature Expansion to N
Architect (last name first): _____ Builder (last name first): _____
Ownership History (especially original owner, dates, profession, etc.) _____

Is the Resource Affected by a Local Preservation Ordinance? yes no unknown Describe _____

DESCRIPTION

Style Frame Vernacular Exterior Plan Rectangular Number of Stories 1
Exterior Fabric(s) 1. Shingles-asbestos 2. _____ 3. _____
Roof Type(s) 1. Gable 2. Shed 3. _____
Roof Material(s) 1. Composition shingles 2. _____ 3. _____
Roof secondary strucs. (dormers etc.) 1. _____ 2. _____
Windows (types, materials, etc.) 6/6 metal SHS; metal jalousie (replacement)

Distinguishing Architectural Features (exterior or interior ornaments) Metal hoods over some windows and door; vents in gable ends; cornerboards

Ancillary Features / Outbuildings (record outbuildings, major landscape features; use continuation sheet if needed.) Part of resource group 8HI1058.

DHR USE ONLY		OFFICIAL EVALUATION	DHR USE ONLY	
NR List Date	SHPO – Appears to meet criteria for NR listing: <input type="checkbox"/> yes <input type="checkbox"/> no <input type="checkbox"/> insufficient info	Date _____	Init. _____	
<input type="checkbox"/> Owner Objection	KEEPER – Determined eligible: <input type="checkbox"/> yes <input type="checkbox"/> no	Date _____		
	NR Criteria for Evaluation: <input type="checkbox"/> a <input type="checkbox"/> b <input type="checkbox"/> c <input type="checkbox"/> d (see <i>National Register Bulletin 15</i> , p. 2)			

DESCRIPTION (continued)

Chimney: No. ____ Chimney Material(s): 1. _____ 2. _____
 Structural System(s): 1. Wood frame 2. _____ 3. _____
 Foundation Type(s): 1. Piers 2. _____
 Foundation Material(s): 1. Concrete Block 2. _____
 Main Entrance (stylistic details) Wood-paneled door off center on S elevation covered by metal hood

Porch Descriptions (types, locations, roof types, etc.) _____

Condition (overall resource condition): excellent good fair deteriorated ruinous

Narrative Description of Resource _____

Archaeological Remains _____ Check if Archaeological Form Completed

RESEARCH METHODS (check all that apply)

- | | | | |
|--|---|---|--|
| <input checked="" type="checkbox"/> FMSF record search (sites/surveys) | <input type="checkbox"/> library research | <input type="checkbox"/> building permits | <input type="checkbox"/> Sanborn maps |
| <input type="checkbox"/> FL State Archives/photo collection | <input type="checkbox"/> city directory | <input type="checkbox"/> occupant/owner interview | <input type="checkbox"/> plat maps |
| <input checked="" type="checkbox"/> property appraiser / tax records | <input type="checkbox"/> newspaper files | <input type="checkbox"/> neighbor interview | <input type="checkbox"/> Public Lands Survey (DEP) |
| <input checked="" type="checkbox"/> cultural resource survey (CRAS) | <input type="checkbox"/> historic photos | <input type="checkbox"/> interior inspection | <input type="checkbox"/> HABS/HAER record search |
| <input type="checkbox"/> other methods (describe) _____ | | | |

Bibliographic References (give FMSF manuscript # if relevant, use continuation sheet if needed) Henriquez, Bob
2013 Property Records Search. Hillsborough County Property Appraiser, Tampa. <http://www.hcpafl.org/>.

OPINION OF RESOURCE SIGNIFICANCE

Appears to meet the criteria for National Register listing individually? yes no insufficient information

Appears to meet the criteria for National Register listing as part of a district? yes no insufficient information

Explanation of Evaluation (required, whether significant or not; use separate sheet if needed) This is a typical example of the Frame Vernacular style found throughout Florida, and limited research revealed no significant historical associations. Thus, it is the professional opinion of ACI's historian that it is not NRHP eligible.

Area(s) of Historical Significance (see *National Register Bulletin 15*, p. 8 for categories: e.g. "architecture", "ethnic heritage", "community planning & development", etc.)

1. _____ 3. _____ 5. _____
 2. _____ 4. _____ 6. _____

DOCUMENTATION

Accessible Documentation Not Filed with the Site File - including field notes, analysis notes, photos, plans and other important documents

- 1) Document type All materials at one location Maintaining organization Archaeological Consultants Inc
 Document description _____ File or accession #'s P13002
- 2) Document type _____ Maintaining organization _____
 Document description _____ File or accession #'s _____

RECORDER INFORMATION

Recorder Name Christopher Berger Affiliation Archaeological Consultants Inc

Recorder Contact Information 8110 Blaikie Court, Suite A, Sarasota, FL 34240/941-379-6206/ACIFlorida@comcast.net
 (address / phone / fax / e-mail)

Required Attachments

- ① USGS 7.5' MAP WITH STRUCTURE LOCATION PINPOINTED IN RED
- ② LARGE SCALE STREET, PLAT OR PARCEL MAP (available from most property appraiser web sites)
- ③ PHOTO OF MAIN FACADE, ARCHIVAL B&W PRINT OR DIGITAL IMAGE FILE

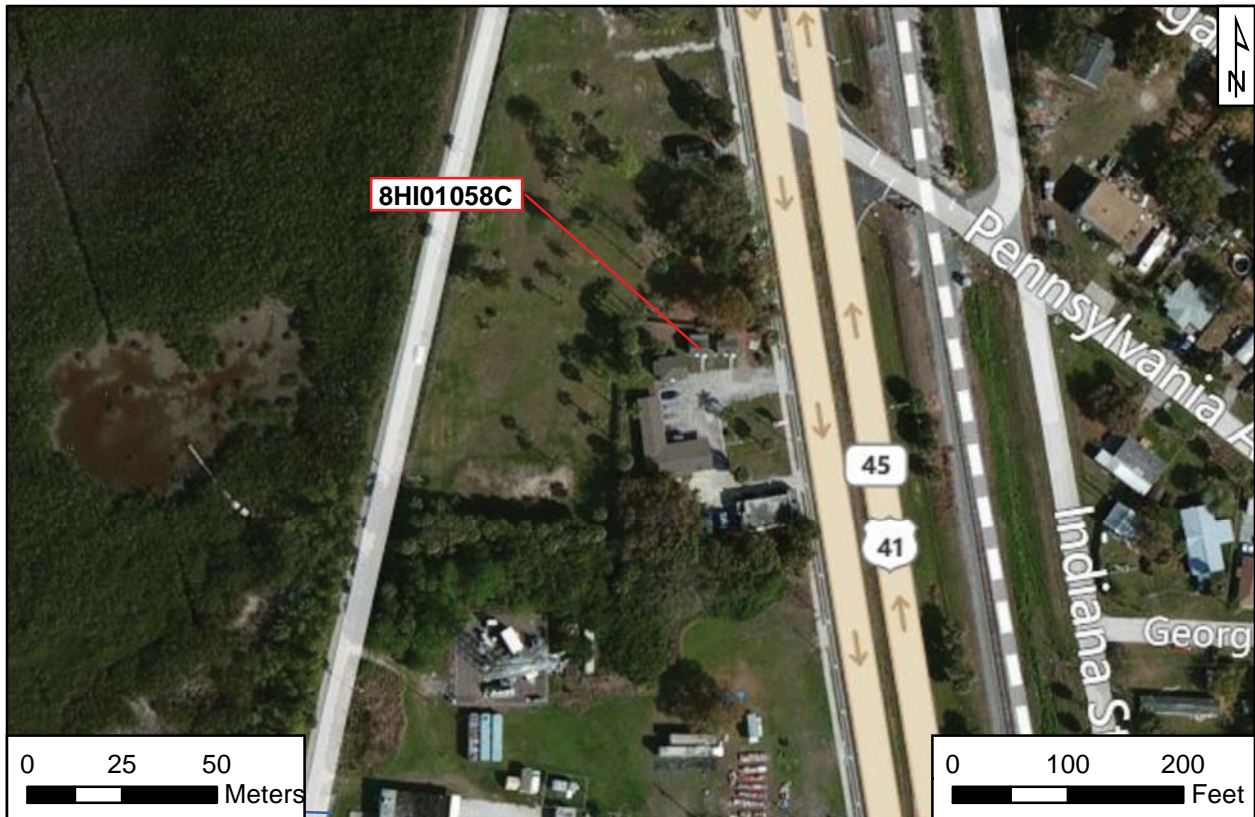
If submitting an image file, it must be included on disk or CD AND in hard copy format (plain paper is acceptable).
 Digital image must be at least 1600 x 1200 pixels, 24-bit color, jpeg or tiff.



PHOTOGRAPH



AERIAL MAP



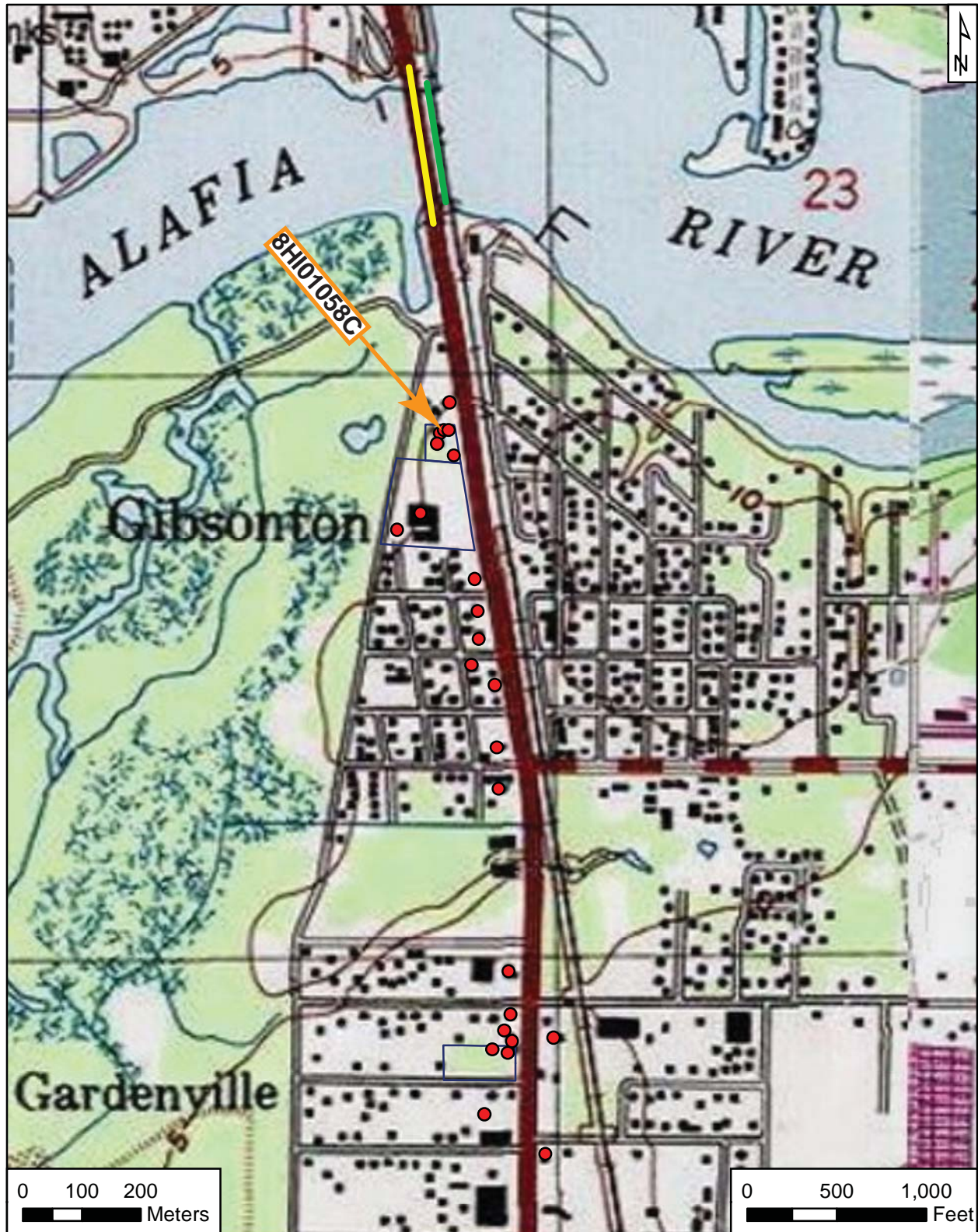


USGS

Gibsonton

Township 30 South, Range 19 East, Section 23

National Geographic Society (2011) *USA Topo Maps*



Original
 Update



HISTORICAL STRUCTURE FORM

FLORIDA MASTER SITE FILE

Version 4.0 1/07

Site #8 **HI01058D**
Field Date 1-25-2013
Form Date 2-20-2013
Recorder # 91

Shaded Fields represent the minimum acceptable level of documentation.
Consult the *Guide to Historical Structure Forms* for detailed instructions.

Site Name(s) (address if none) East Bay Motel/Apartments Building D Multiple Listing (DHR only) _____
Survey Project Name PD&E US 41 From Kracker Ave. to South of SR 676 Survey # (DHR only) _____
National Register Category (please check one) building structure district site object
Ownership: private-profit private-nonprofit private-individual private-nonspecific city county state federal Native American foreign unknown

LOCATION & MAPPING

Address: 9839 S US 41 _____
Cross Streets (nearest / between) _____
USGS 7.5 Map Name GIBSONTON USGS Date _____ Plat or Other Map _____
City / Town (within 3 miles) Gibsonton In City Limits? yes no unknown County Hillsborough
Township 30S Range 19E Section 23 ¼ section: NW SW SE NE Irregular-name: _____
Tax Parcel # 049569-0000 Landgrant _____
Subdivision Name _____ Block _____ Lot _____
UTM Coordinates: Zone 16 17 Easting 363823 Northing 3081902
Other Coordinates: X: _____ Y: _____ Coordinate System & Datum _____
Name of Public Tract (e.g., park) _____

HISTORY

Construction Year: 1940 approximately year listed or earlier year listed or later
Original Use Hotel From (year): 1940 To (year): pres
Current Use _____ From (year): _____ To (year): _____
Other Use _____ From (year): _____ To (year): _____
Moves: yes no unknown Date: _____ Original address _____
Alterations: yes no unknown Date: 1-1-2012 Nature Reroofed; windows, door replaced
Additions: yes no unknown Date: _____ Nature Expansion to N
Architect (last name first): _____ Builder (last name first): _____
Ownership History (especially original owner, dates, profession, etc.) _____

Is the Resource Affected by a Local Preservation Ordinance? yes no unknown Describe _____

DESCRIPTION

Style Frame Vernacular Exterior Plan Rectangular Number of Stories 1
Exterior Fabric(s) 1. Shingles-asbestos 2. _____ 3. _____
Roof Type(s) 1. Gable 2. Shed 3. _____
Roof Material(s) 1. Composition shingles 2. _____ 3. _____
Roof secondary strucs. (dormers etc.) 1. _____ 2. _____
Windows (types, materials, etc.) 6/6 metal SHS (ca. 2010); replacement metal jalousie

Distinguishing Architectural Features (exterior or interior ornaments) Metal hoods over windows and door; vents in gable ends; cornerboards; wood window and door surrounds

Ancillary Features / Outbuildings (record outbuildings, major landscape features; use continuation sheet if needed.) Part of resource group 8HI1058.

DHR USE ONLY		OFFICIAL EVALUATION	DHR USE ONLY	
NR List Date _____	SHPO – Appears to meet criteria for NR listing: <input type="checkbox"/> yes <input type="checkbox"/> no <input type="checkbox"/> insufficient info	Date _____	Init. _____	
<input type="checkbox"/> Owner Objection	KEEPER – Determined eligible: <input type="checkbox"/> yes <input type="checkbox"/> no	Date _____		
	NR Criteria for Evaluation: <input type="checkbox"/> a <input type="checkbox"/> b <input type="checkbox"/> c <input type="checkbox"/> d (see <i>National Register Bulletin 15</i> , p. 2)			

DESCRIPTION (continued)

Chimney: No. ____ Chimney Material(s): 1. _____ 2. _____
 Structural System(s): 1. Wood frame 2. _____ 3. _____
 Foundation Type(s): 1. Piers 2. _____
 Foundation Material(s): 1. Concrete Block 2. _____
 Main Entrance (stylistic details) Wood-paneled door off center on S elevation covered by metal hood

Porch Descriptions (types, locations, roof types, etc.) _____

Condition (overall resource condition): excellent good fair deteriorated ruinous

Narrative Description of Resource _____

Archaeological Remains _____ Check if Archaeological Form Completed

RESEARCH METHODS (check all that apply)

- | | | | |
|--|---|---|--|
| <input checked="" type="checkbox"/> FMSF record search (sites/surveys) | <input type="checkbox"/> library research | <input type="checkbox"/> building permits | <input type="checkbox"/> Sanborn maps |
| <input type="checkbox"/> FL State Archives/photo collection | <input type="checkbox"/> city directory | <input type="checkbox"/> occupant/owner interview | <input type="checkbox"/> plat maps |
| <input checked="" type="checkbox"/> property appraiser / tax records | <input type="checkbox"/> newspaper files | <input type="checkbox"/> neighbor interview | <input type="checkbox"/> Public Lands Survey (DEP) |
| <input checked="" type="checkbox"/> cultural resource survey (CRAS) | <input type="checkbox"/> historic photos | <input type="checkbox"/> interior inspection | <input type="checkbox"/> HABS/HAER record search |
| <input type="checkbox"/> other methods (describe) _____ | | | |

Bibliographic References (give FMSF manuscript # if relevant, use continuation sheet if needed) Henriquez, Bob
2013 Property Records Search. Hillsborough County Property Appraiser, Tampa. <http://www.hcpafl.org/>.

OPINION OF RESOURCE SIGNIFICANCE

Appears to meet the criteria for National Register listing individually? yes no insufficient information

Appears to meet the criteria for National Register listing as part of a district? yes no insufficient information

Explanation of Evaluation (required, whether significant or not; use separate sheet if needed) This is a typical example of the Frame Vernacular style found throughout Florida, and limited research revealed no significant historical associations. Thus, it is the professional opinion of ACI's historian that it is not NRHP eligible.

Area(s) of Historical Significance (see *National Register Bulletin 15*, p. 8 for categories: e.g. "architecture", "ethnic heritage", "community planning & development", etc.)

1. _____ 3. _____ 5. _____
 2. _____ 4. _____ 6. _____

DOCUMENTATION

Accessible Documentation Not Filed with the Site File - including field notes, analysis notes, photos, plans and other important documents

- 1) Document type All materials at one location Maintaining organization Archaeological Consultants Inc
 Document description _____ File or accession #'s P13002
- 2) Document type _____ Maintaining organization _____
 Document description _____ File or accession #'s _____

RECORDER INFORMATION

Recorder Name Christopher Berger Affiliation Archaeological Consultants Inc

Recorder Contact Information 8110 Blaikie Court, Suite A, Sarasota, FL 34240/941-379-6206/ACIFlorida@comcast.net
 (address / phone / fax / e-mail)

Required Attachments

- ① USGS 7.5' MAP WITH STRUCTURE LOCATION PINPOINTED IN RED
- ② LARGE SCALE STREET, PLAT OR PARCEL MAP (available from most property appraiser web sites)
- ③ PHOTO OF MAIN FACADE, ARCHIVAL B&W PRINT OR DIGITAL IMAGE FILE

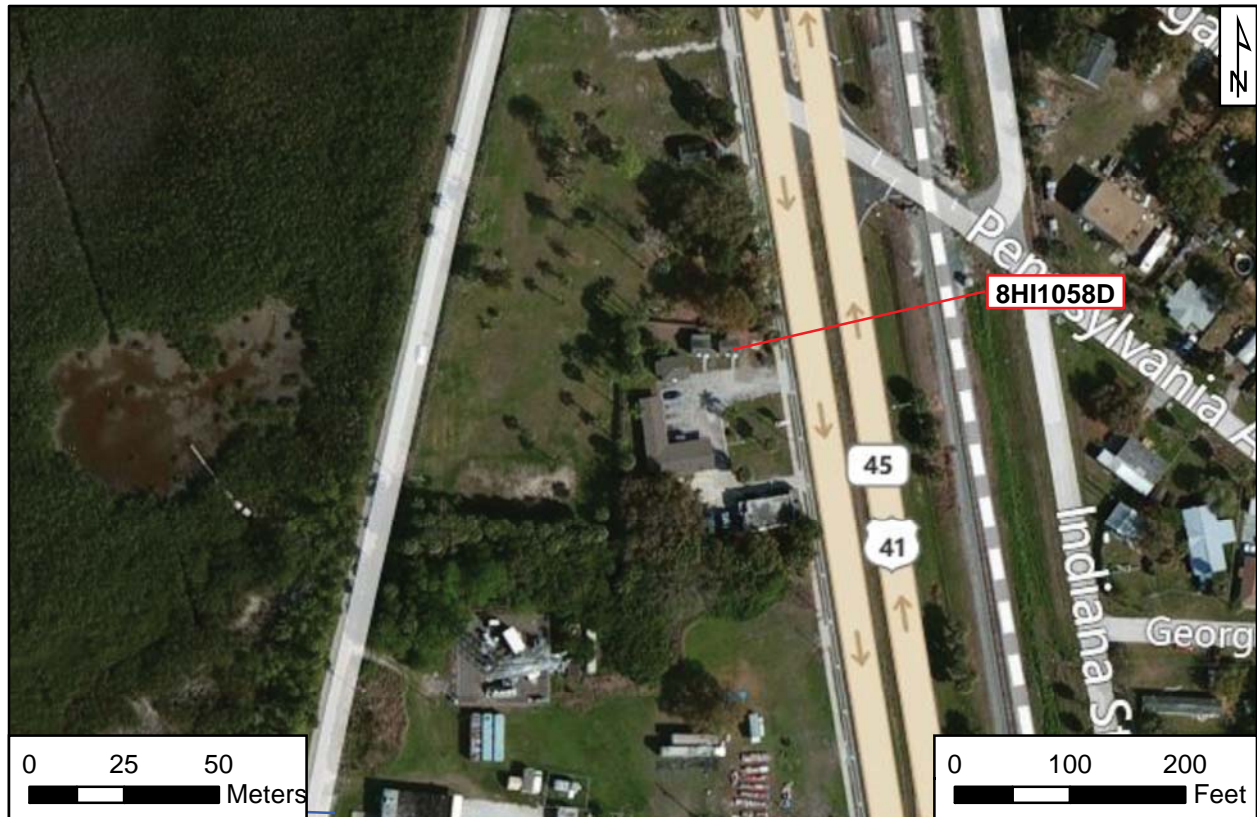
If submitting an image file, it must be included on disk or CD AND in hard copy format (plain paper is acceptable).
 Digital image must be at least 1600 x 1200 pixels, 24-bit color, jpeg or tiff.



PHOTOGRAPH



AERIAL MAP



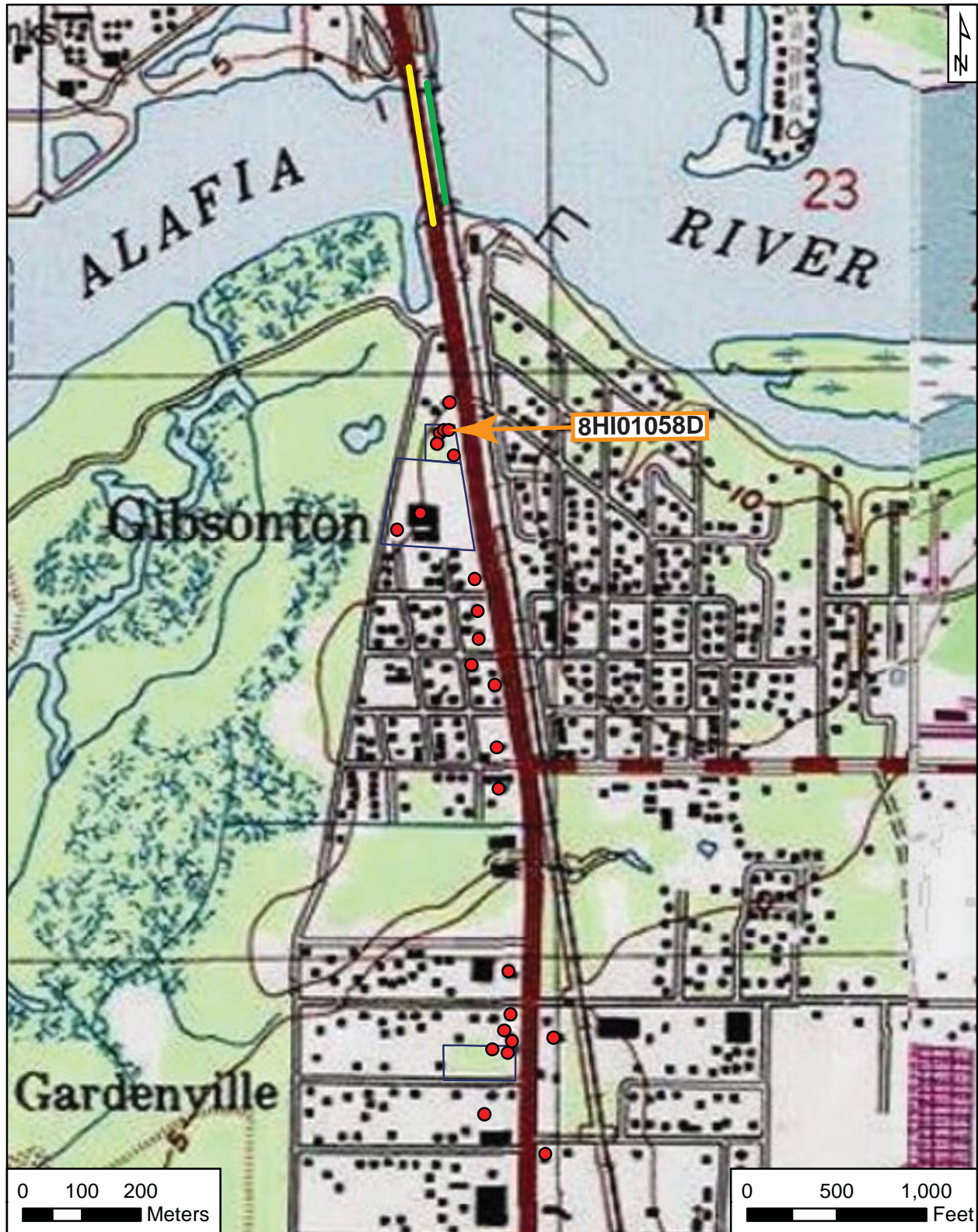


USGS

Gibsonton

Township 30 South, Range 19 East, Section 23

National Geographic Society (2011) USA Topo Maps



Original
 Update



HISTORICAL STRUCTURE FORM

FLORIDA MASTER SITE FILE

Version 4.0 1/07

Site #8 **HI01059**
Field Date 1-24-2013
Form Date 2-19-2013
Recorder # 50

Shaded Fields represent the minimum acceptable level of documentation.
Consult the *Guide to Historical Structure Forms* for detailed instructions.

Site Name(s) (address if none) East Tampa Depot Multiple Listing (DHR only) _____
Survey Project Name PD&E US 41 From Kracker Ave. to South of SR 676 Survey # (DHR only) _____
National Register Category (please check one) building structure district site object
Ownership: private-profit private-nonprofit private-individual private-nonspecific city county state federal Native American foreign unknown

LOCATION & MAPPING

Address: Street Number Direction S Street Name US 41 Street Type Suffix Direction
Cross Streets (nearest / between) _____
USGS 7.5 Map Name GIBSONTON USGS Date _____ Plat or Other Map _____
City / Town (within 3 miles) Gibsonton In City Limits? yes no unknown County Hillsborough
Township 30S Range 19E Section 14 1/4 section: NW SW SE NE Irregular-name: _____
Tax Parcel # _____ Landgrant _____
Subdivision Name _____ Block _____ Lot _____
UTM Coordinates: Zone 16 17 Easting 363676 Northing 3082973
Other Coordinates: X: _____ Y: _____ Coordinate System & Datum _____
Name of Public Tract (e.g., park) _____

HISTORY

Construction Year: 1918 approximately year listed or earlier year listed or later
Original Use Air/Bus/Rail terminal or depot From (year): 1918 To (year): unk
Current Use Abandoned/Vacant From (year): unk To (year): pres
Other Use Storage building From (year): unk To (year): unk
Moves: yes no unknown Date: _____ Original address _____
Alterations: yes no unknown Date: 1-1-1985 Nature Walls, windows, door replaced; reroofed
Additions: yes no unknown Date: _____ Nature _____
Architect (last name first): _____ Builder (last name first): _____
Ownership History (especially original owner, dates, profession, etc.) _____

Is the Resource Affected by a Local Preservation Ordinance? yes no unknown Describe _____

DESCRIPTION

Style Frame Vernacular Exterior Plan Rectangular Number of Stories 1
Exterior Fabric(s) 1. Metal 2. _____ 3. _____
Roof Type(s) 1. Gable 2. _____ 3. _____
Roof Material(s) 1. Composition shingles 2. _____ 3. _____
Roof secondary strucs. (dormers etc.) 1. _____ 2. _____
Windows (types, materials, etc.) 2/2 SHS metal windows (ca. 1985)

Distinguishing Architectural Features (exterior or interior ornaments) Wide roof overhang on W elevation with wood braces

Ancillary Features / Outbuildings (record outbuildings, major landscape features; use continuation sheet if needed.) A nonhistoric gable roof shed and a concrete pit are located to the N

DHR USE ONLY		OFFICIAL EVALUATION		DHR USE ONLY	
NR List Date	SHPO – Appears to meet criteria for NR listing: <input type="checkbox"/> yes <input type="checkbox"/> no <input type="checkbox"/> insufficient info	Date	_____	Init.	_____
<input type="checkbox"/> Owner Objection	KEEPER – Determined eligible: <input type="checkbox"/> yes <input type="checkbox"/> no	Date	_____		
	NR Criteria for Evaluation: <input type="checkbox"/> a <input type="checkbox"/> b <input type="checkbox"/> c <input type="checkbox"/> d (see <i>National Register Bulletin 15</i> , p. 2)				

DESCRIPTION (continued)

Chimney: No. ____ Chimney Material(s): 1. _____ 2. _____
 Structural System(s): 1. Wood frame 2. _____ 3. _____
 Foundation Type(s): 1. Piers 2. _____
 Foundation Material(s): 1. Wood Blocks 2. _____
 Main Entrance (stylistic details) Wood-paneled door (ca. 1985) on W elevation

Porch Descriptions (types, locations, roof types, etc.) Replacement wood platform (ca. 1990) extends the length of the W elevation and is sheltered by a wide roof overhang

Condition (overall resource condition): excellent good fair deteriorated ruinous

Narrative Description of Resource See continuation sheet

Archaeological Remains _____ Check if Archaeological Form Completed

RESEARCH METHODS (check all that apply)

- | | | | |
|--|---|---|--|
| <input checked="" type="checkbox"/> FMSF record search (sites/surveys) | <input type="checkbox"/> library research | <input type="checkbox"/> building permits | <input type="checkbox"/> Sanborn maps |
| <input type="checkbox"/> FL State Archives/photo collection | <input type="checkbox"/> city directory | <input type="checkbox"/> occupant/owner interview | <input type="checkbox"/> plat maps |
| <input checked="" type="checkbox"/> property appraiser / tax records | <input type="checkbox"/> newspaper files | <input type="checkbox"/> neighbor interview | <input type="checkbox"/> Public Lands Survey (DEP) |
| <input checked="" type="checkbox"/> cultural resource survey (CRAS) | <input checked="" type="checkbox"/> historic photos | <input type="checkbox"/> interior inspection | <input type="checkbox"/> HABS/HAER record search |
| <input type="checkbox"/> other methods (describe) _____ | | | |

Bibliographic References (give FMSF manuscript # if relevant, use continuation sheet if needed) Henriquez, Bob
2013 Property Records Search. Hillsborough County Property Appraiser, Tampa. <http://www.hcpafl.org/>.

OPINION OF RESOURCE SIGNIFICANCE

Appears to meet the criteria for National Register listing individually? yes no insufficient information

Appears to meet the criteria for National Register listing as part of a district? yes no insufficient information

Explanation of Evaluation (required, whether significant or not; use separate sheet if needed) See continuation sheet

Area(s) of Historical Significance (see *National Register Bulletin 15*, p. 8 for categories: e.g. "architecture", "ethnic heritage", "community planning & development", etc.)

1. _____ 3. _____ 5. _____
 2. _____ 4. _____ 6. _____

DOCUMENTATION

Accessible Documentation Not Filed with the Site File - including field notes, analysis notes, photos, plans and other important documents

- 1) Document type All materials at one location Maintaining organization Archaeological Consultants Inc
 Document description _____ File or accession #'s P13002
- 2) Document type _____ Maintaining organization _____
 Document description _____ File or accession #'s _____

RECORDER INFORMATION

Recorder Name Christopher Berger Affiliation Archaeological Consultants Inc

Recorder Contact Information 8110 Blaikie Court, Suite A, Sarasota, FL 34240/941-379-6206/ACIFlorida@comcast.net
 (address / phone / fax / e-mail)

Required Attachments

- ① USGS 7.5' MAP WITH STRUCTURE LOCATION PINPOINTED IN RED
- ② LARGE SCALE STREET, PLAT OR PARCEL MAP (available from most property appraiser web sites)
- ③ PHOTO OF MAIN FACADE, ARCHIVAL B&W PRINT OR DIGITAL IMAGE FILE

If submitting an image file, it must be included on disk or CD AND in hard copy format (plain paper is acceptable).
 Digital image must be at least 1600 x 1200 pixels, 24-bit color, jpeg or tiff.

CONTINUATION SHEET**Narrative Description**

The ca. 1918 East Tampa Depot is located along the CSX Railroad at the northeast corner of the intersection of Riverview Drive and US 41 north of Gibsonton in Hillsborough County, Florida (FMSF 1980 and 1998). The rectangular, Frame Vernacular style building is oriented north-south, parallel to the CSX tracks. The wood block pier foundation supports the wood frame walls, which are clad in metal (ca. 1985). The gable roof is covered in replacement composition shingles (ca. 1990). A replacement wood platform (ca. 1990) extends the length of the west elevation and is sheltered by a wide roof overhang, which is supported by wood braces. Fenestration includes a partially boarded freight door on the west elevation; a wood-paneled door (ca. 1985) on the west elevation; and 2/2 SHS metal windows (ca. 1985) on the south and east elevations. A nonhistoric gable roof shed and a concrete pit are located to the north of the depot.

The depot was constructed by the Seaboard Coast Line Railroad and served as fruit shipping center for the area (FMSF 1980). Seaboard eventually became CSX, and a sign indicates the building has been used by the railroad's fertilizer department for storage. The depot appears to be vacant and is in a deteriorated condition.

Explanation of Evaluation

The East Tampa Depot was initially recorded in 1980 and again in 1998 as part of the Hillsborough County Historic Resources Survey Report (FMSF 1980 and 1998). The recorders in the latter survey determined the building to be ineligible for listing in the NRHP; 8HI1059 has not been evaluated by SHPO. It is the professional opinion of ACI's architectural historian that the East Tampa Depot is not NRHP eligible, neither individually nor as part of a district. While the building played a role in the development of the region, its deteriorated condition and lack of historic material authenticity have combined to diminish its historic integrity. Further, there are much better examples of period Frame Vernacular style railroad depots nearby such as the NRHP-listed Dundee Depot (8PO6517) in Polk County.

Bibliography

Florida Master Site File (FMSF)

- 1980. 8HI1059. On file, FDHR, Tallahassee.
- 1998. 8HI1059. On file, FDHR, Tallahassee.



PHOTOGRAPH



AERIAL MAP



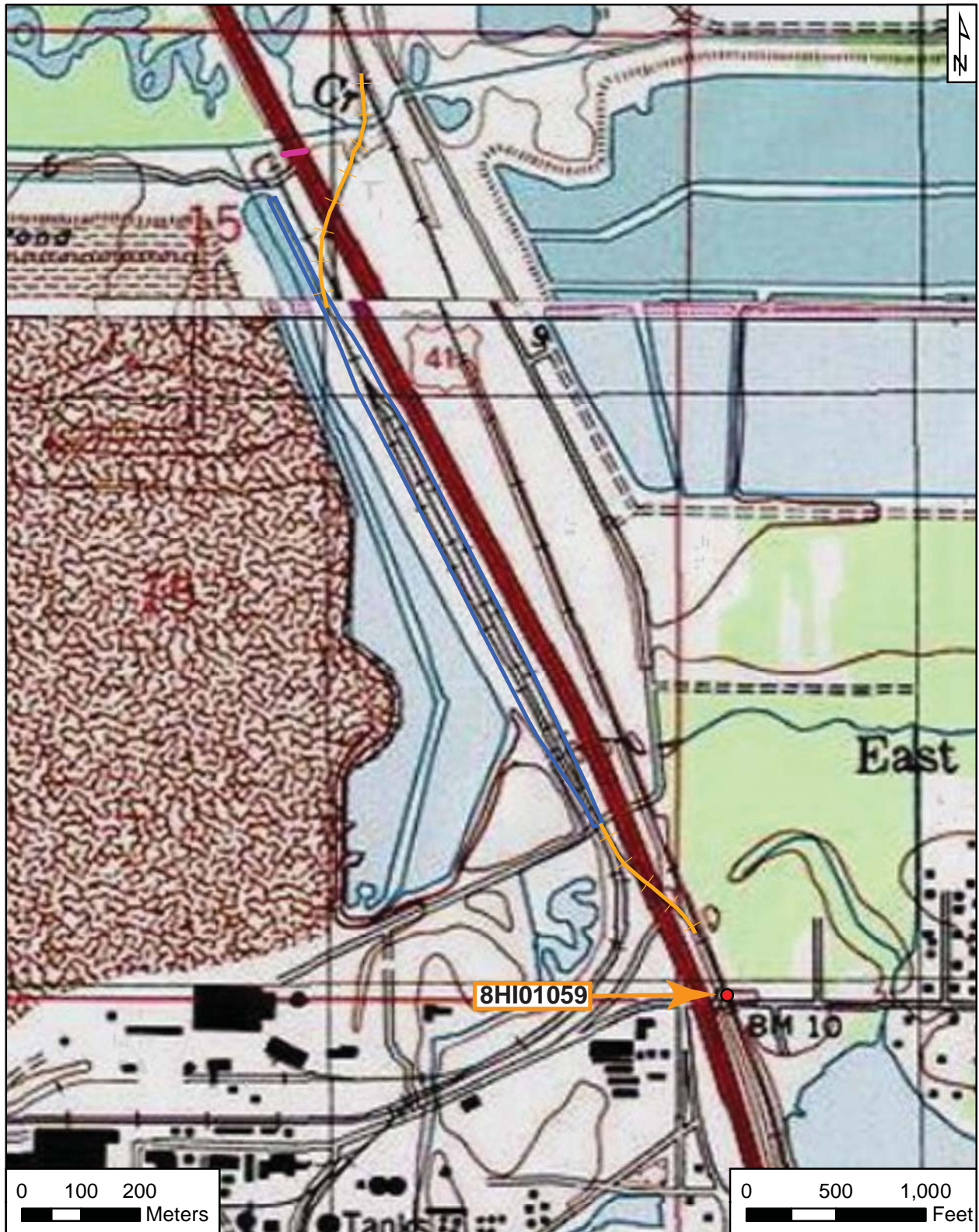


USGS

Gibsonton

Township 30 South, Range 19 East, Section 14

National Geographic Society (2011) *USA Topo Maps*



**An Addendum to Resource Group 8HI10237
CSX Railroad
PD&E US 41 (SR 45) From Kracker Avenue to South of SR 676 (Causeway Boulevard)**

Narrative Description

An approximately 1.5 mile segment of the CSX Railroad is within the US 41 project APE. This segment is parallel to US 41 to the east and traverses one bridge, the Alafia River Swing Span Bridge and Tender Station (8HI1007). The bridge is composed of concrete deck approach spans to the north and south with the steel swing span in the middle. The remainder of this CSX segment includes a single, standard-gauge track constructed on a stone ballast. Within the APE, the CSX Railroad traverses industrial, commercial, and residential areas.

The Tampa Southern Railroad, a subsidiary of the Atlantic Coast Line Railroad, built the track in the late 1910s. It was constructed to serve the area's citrus, vegetable, and phosphate industries. Former Tampa Mayor David Gillett was Tampa Southern's president. The Tampa Southern route became known as "The Ghost Line," because the owner of the line was originally unknown. The track began east of Tampa in Uceta, which is about 2.5 miles north of SR 676 (Causeway Boulevard), and passed through what is today Gibsonton, Ruskin, and Palmetto. The US Phosphoric Products Company established their phosphate plant on the north shore of the Alafia River in 1924, and the plant was served by the railroad line. This plant was a boon to the economy, either through employment or through the purchase of private property (Maio et al. 1998). It reached Bradenton in 1920 and Sarasota four years later. In 1967, the Seaboard Air Line Railway merged with the Atlantic Coast Line Railroad to form the Seaboard Coast Line. By 1980, the Seaboard Coast Line Industries officially merged with the "Chessie System" railroads, creating the CSX Corporation railroad system (Turner 2008).

Segments of the railroad system within Hillsborough County, but outside of the APE, were previously recorded as part of the CRASs of the Leisey Road Improvements (Janus Research 2006), the Big Bend Distribution Center (ACI 2008a), US 41 (SR 45) from 12th Street to Kracker Avenue PD&E Study (ACI 2008b), and the CSXT Big Bend Project (SEARCH 2008). The SHPO determined there was insufficient information to determine the CSX Railroad's National Register of Historic Places (NRHP) eligibility.

Explanation of Evaluation

The approximately 1.5 mile segment of the CSX Railroad within the US 41 project APE is considered potentially eligible for NRHP listing under Criterion A in the area of Transportation. The track was instrumental to the industrial, commercial, and residential development of the region. Within the APE, it has retained its original route and historic integrity. Further, it continues to serve its original purpose.

Bibliography

Archaeological Consultants, Inc. (ACI)

- 2008a Cultural Resources Assessment Survey Big Bend Distribution Center, Hillsborough County, Florida. ACI, Sarasota.
- 2008b Final Cultural Resources Assessment Survey US 41 (SR 45) from 12th Street to Kracker Avenue Project Development and Environment Study, Hillsborough County, Florida. ACI, Sarasota.

Janus Research

2006 Cultural Resource Assessment Survey of the Proposed Leisey Road
Improvements, Hillsborough County, Florida

Maio, Teresa, Geoffrey Mohlman, and DeAnn Capanna

1998 Hillsborough County Historic Resources Report. Hillsborough County Planning and
Growth Management Department, Tampa.

Southeastern Archaeological Research (SEARCH)

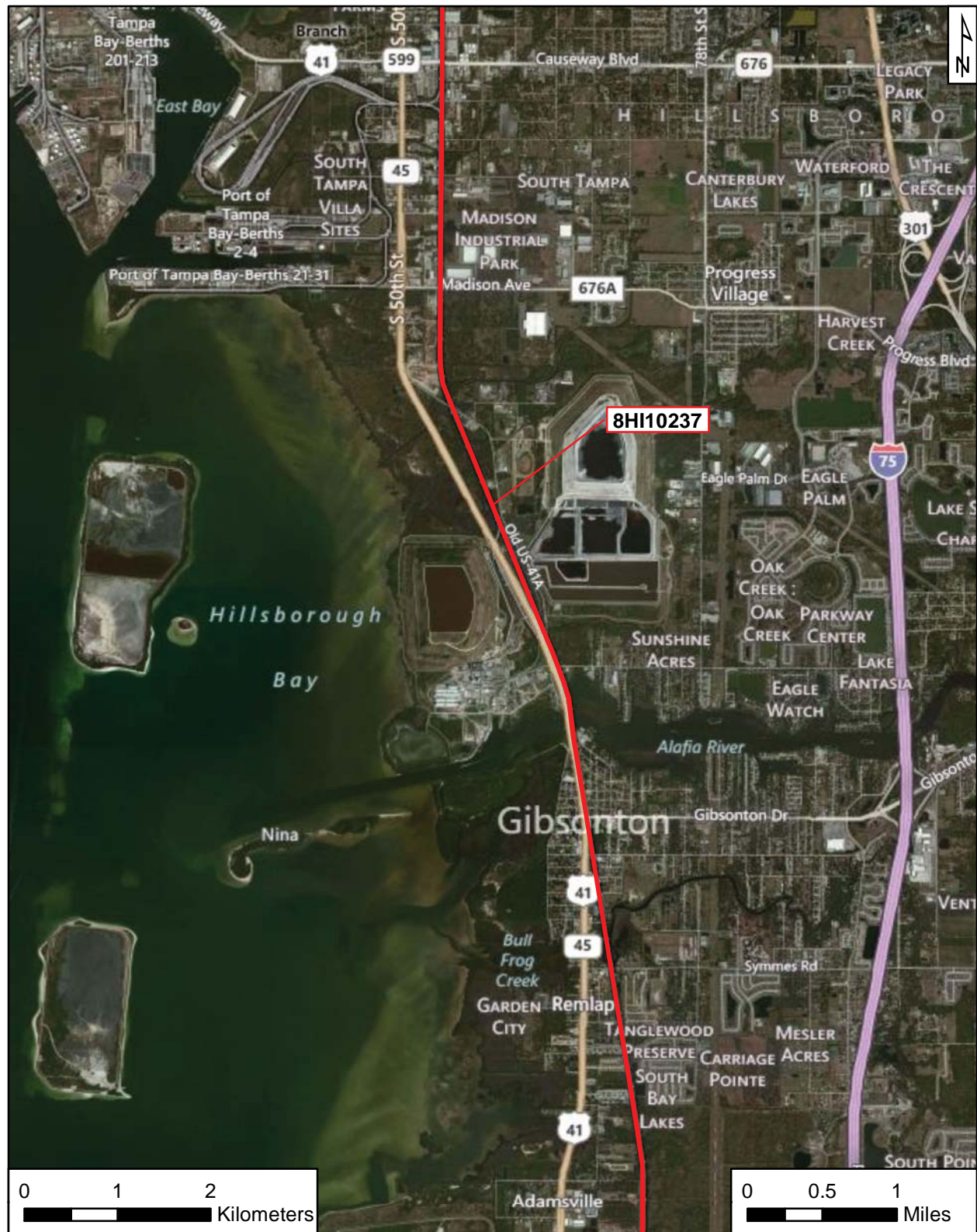
2008 Technical Memorandum: Cultural Resource Overview Screening. CSXT Big Bend
Project (MP AZA 888.2 to AZA 890.3), Hillsborough and Polk Counties, Florida.

Turner, Gregg

2008 *A Journey into Florida Railroad History*. University Press of Florida, Gainesville.



AERIAL MAP





PHOTOGRAPHS





USGS

Tampa and Gibsonton
Township 29 South, Range 19 East, Section 34
Township 30 South, Range 19 East, Sections 3, 10, 14, 15, 23, 26, and 35
Township 1 south, Rang19 East, Section 2
National Geographic Society (2011) USA Topo Maps





HISTORICAL BRIDGE FORM

FLORIDA MASTER SITE FILE

Version 4.0 1/07

Site #8 HI11793
Field Date 1-25-2013
Form Date 2-27-2013
Recorder # 49
FDOT Bridge # 100107

Original
 Update

Consult *Guide to the Historical Bridge Form* for detailed instructions

Bridge Name(s) Doyle E. Carlton/Alafia River Bridge Multiple Listing (DHR only) _____
Project Name 2010 Historic Highway Bridges of Florida Survey # (DHR only) _____
Ownership: private-profit private-nonprofit private-individual private-nonspecific city county state federal Native American foreign unknown

LOCATION & MAPPING

Route(s) Carried/Feature(s) Crossed US 41 (SR 45) / Alafia River
USGS 7.5 Map Name GIBSONTON USGS Date _____ Plat or Other Map _____
City/TOWN (within 3 miles) Gibsonton In City Limits? yes no unknown County Hillsborough
Township 30S Range 19E Section 23 ¼ section: NW SW SE NE Irregular-name: _____
Township _____ Range _____ Section _____ ¼ section: NW SW SE NE
Landgrant _____ Tax Parcel # _____
UTM Coordinates: Zone 16 17 Easting 363775 Northing 3082404
Other Coordinates: X: 27512800 Y: 82225900 Coordinate System & Datum _____
Name of Public Tract (e.g., park) _____

HISTORY

Year Built 1952 approximately year listed or earlier year listed or later
Still in use? yes no restricted use (describe) _____
Prior Fords, Ferries, or Bridges at this Location Wooden auto/pedestrian bridge, ca. 1920-1952; railroad bridge, ca. 1919-present

Bridge Use: original and current with dates (standard descriptions: auto, railway, pedestrian, fishing pier, abandoned) Auto/pedestrian: original/current

Ownership history State of Florida

Designers/Engineers Unknown

Builders/Contractors Unknown

Text of Plaque or Inscription Doyle E. Carlton Bridge 1952 Florida Legislature

Narrative History (How did bridge come to be built? How was it financed?, etc.) Replaced wooden bridge. Southbound span (FDOT No. 100045) built ca. 1959 when US 41 was widened.

DESCRIPTION

GENERAL

Overall Bridge Design 1. Girder--Floorbeam 2. prestressed concrete

Overall Condition excellent good fair deteriorated ruinous

Style and Decorative Details typical 1950s post/lintel concrete railing, non-original solid wall railing separates roadway from pedestrian walkway

Tender Station Description N/A

Alterations: Dates and Descriptions Ca. 1959: southbound span (FDOT No. 100045) with steel girders added. 2000s: new signage, W-beam guardrail retrofit as needed, resurfacing, chain-link fence at E railing. At an unknown date, some bents were converted to piers

DHR USE ONLY		OFFICIAL EVALUATION		DHR USE ONLY	
NR List Date _____	SHPO - Appears to meet criteria for NR listing: <input type="checkbox"/> yes <input type="checkbox"/> no <input type="checkbox"/> insufficient info	Date _____	Init. _____		
<input type="checkbox"/> Owner Objection	KEEPER - Determined eligible: <input type="checkbox"/> yes <input type="checkbox"/> no	Date _____			
	NR Criteria for Evaluation: <input type="checkbox"/> a <input type="checkbox"/> b <input type="checkbox"/> c <input type="checkbox"/> d (see <i>National Register Bulletin 15</i> , p. 2)				

DESCRIPTION (continued)

SUPERSTRUCTURESpans: Number 24 Total Length(ft) 1,216Main Spans: Number 24 Length(ft) 1,216 Width(ft) 32 Roadway width(ft) 29Main Span Design Girder--FloorbeamMain Span Materials 1. Concrete 2. SteelApproach Spans: Number _____ Length(ft) _____ Width(ft) _____ Roadway width(ft) 29

Approach Span Design _____

Approach Span Materials 1. _____ 2. _____

Deck Materials 1. Concrete 2. cast-in-place**SUBSTRUCTURE**Abutment Materials 1. Concrete 2. _____Abutment Description Sloped gravity wallPier Materials 1. Concrete 2. _____Pier Description Open pier bents with precast concrete cap; concrete piers with caps

RESEARCH METHODS (check all that apply)

- | | | | |
|--|---|--|--|
| <input checked="" type="checkbox"/> FDOT database search | <input type="checkbox"/> Fla. Archives / photo collection | <input type="checkbox"/> newspaper files | <input type="checkbox"/> informal archaeological inspection |
| <input type="checkbox"/> HABS/HAER record search | <input type="checkbox"/> property appraiser / tax records | <input type="checkbox"/> city directory | <input type="checkbox"/> formal archaeological survey |
| <input checked="" type="checkbox"/> FMSF record search (sites/surveys) | <input checked="" type="checkbox"/> library research | <input type="checkbox"/> Public Lands Survey (DEP) | <input checked="" type="checkbox"/> cultural resource survey |
| <input checked="" type="checkbox"/> Other methods (specify) _____ | | | |

Bibliographic References (give FMSF manuscript # if relevant, use separate sheet if needed) FDOT Bridge Management System Coding Guide
National Bridge Inspection

OPINION OF RESOURCE SIGNIFICANCE

Potentially eligible individually for National Register of Historic Places? yes no insufficient informationPotentially eligible as contributor to a National Register district? yes no insufficient informationExplanation of Evaluation (required, use separate sheet if needed) This bridge is of a common design and construction for the state, and it's not associated with any significant historical events or people. Thus, it is the professional opinion of ACI's historian that it is not eligible for NRHP listing.Area(s) of historical significance (See *National Register Bulletin 15*, p. 8 for categories: e.g. "architecture", "ethnic heritage", "community planning & development", etc.)1. _____ 3. _____ 5. _____
2. _____ 4. _____ 6. _____

DOCUMENTATION

Accessible Documentation Not Filed with the Site File - including field & analysis notes, photos, plans, other important documents

- 1) Document type All materials at one location Maintaining organization Archaeological Consultants Inc
Document description Photos, maps, notes, research File or accession #'s P13002
- 2) Document type _____ Maintaining organization _____
Document description _____ File or accession #'s _____

RECORDER INFORMATION

Recorder Name Elaine Lund and Chris Berger Affiliation Archaeological Consultants IncRecorder Contact Information 8110 Blaikie Ct, Ste A, Sarasota/941.379.6206/941.379.6216/aciflorida@comcast.net
(address / phone / fax / e-mail)**Required Attachments****① USGS 7.5' TOPO MAP WITH BRIDGE LOCATION MARKED****② PHOTO OF BRIDGE, ARCHIVAL B&W PRINT OR DIGITAL IMAGE FILE**

If submitting an image file, it must be included on disk or CD AND in hard copy format (plain paper is acceptable). Digital image must be at least 1600 x 1200 pixels, 24-bit color, jpeg or tiff.



PHOTOGRAPH



AERIAL MAP





PHOTOGRAPH



1953 Burget Brothers Photographs

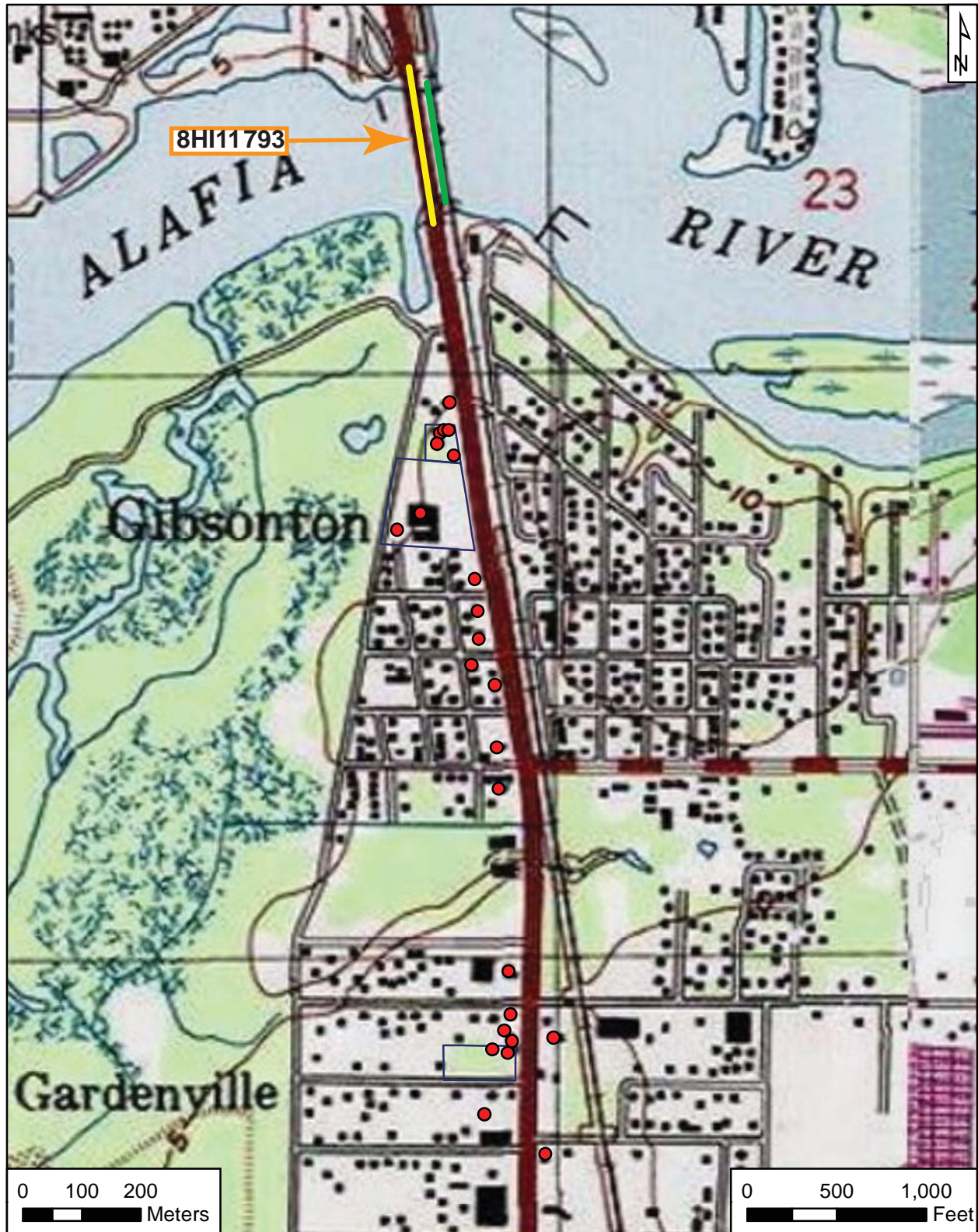


USGS

Riverview

Township 30 South, Range 19 East, Section 23

National Geographic Society (2011) USA Topo Maps





HISTORICAL BRIDGE FORM

FLORIDA MASTER SITE FILE

Version 4.0 1/07

Site #8 HI12019
Field Date 1-25-2013
Form Date 2-27-2013
Recorder # 35
FDOT Bridge # 100106

Original
 Update

Consult *Guide to the Historical Bridge Form* for detailed instructions

Bridge Name(s) Bullfrog Creek Bridge Multiple Listing (DHR only) _____
Project Name PD&E US 41 From Kracker Ave. to South of SR 676 Survey # (DHR only) _____
Ownership: private-profit private-nonprofit private-individual private-nonspecific city county state federal Native American foreign unknown

LOCATION & MAPPING

Route(s) Carried/Feature(s) Crossed US 41 (SR 45) / Bullfrog Creek
USGS 7.5 Map Name GIBSONTON USGS Date _____ Plat or Other Map _____
City/TOWN (within 3 miles) Gibsonton In City Limits? yes no unknown County Hillsborough
Township 30S Range 19E Section 26 ¼ section: NW SW SE NE Irregular-name: _____
Township _____ Range _____ Section _____ ¼ section: NW SW SE NE
Landgrant _____ Tax Parcel # _____
UTM Coordinates: Zone 16 17 Easting 363775 Northing 3082404
Other Coordinates: X: _____ Y: _____ Coordinate System & Datum _____
Name of Public Tract (e.g., park) _____

HISTORY

Year Built 1945 approximately year listed or earlier year listed or later
Still in use? yes no restricted use (describe) _____
Prior Fords, Ferries, or Bridges at this Location Wooden auto/pedestrian bridge, ca. 1920-1945

Bridge Use: original and current with dates (standard descriptions: auto, railway, pedestrian, fishing pier, abandoned) Auto/pedestrian: original/
current
Ownership history State of Florida

Designers/Engineers Unknown
Builders/Contractors Unknown
Text of Plaque or Inscription 1945 (northbound segment). 1960 (southbound segment, FDOT No. 100044).

Narrative History (How did bridge come to be built? How was it financed?, etc.) Replaced wooden bridge. Southbound span (FDOT No. 100044) built ca. 1960 when US 41 was widened.

DESCRIPTION

GENERAL

Overall Bridge Design 1. Girder--Floorbeam 2. prestressed concrete
Overall Condition excellent good fair deteriorated ruinous
Style and Decorative Details post/lintel concrete railing on original northbound segment; solid concrete wall
railing on ca. 1960 southbound segment; solid concrete wall railing separates roadway from pedestrian
walkway
Tender Station Description N/A

Alterations: Dates and Descriptions Ca. 1960: southbound span (FDOT No. 100044) added. 2000s: new signage,
guardrail retrofit as needed, resurfacing.

DHR USE ONLY		OFFICIAL EVALUATION	DHR USE ONLY	
NR List Date _____	<input type="checkbox"/> Owner Objection	SHPO - Appears to meet criteria for NR listing: <input type="checkbox"/> yes <input type="checkbox"/> no <input type="checkbox"/> insufficient info	Date _____	Init. _____
		KEEPER - Determined eligible: <input type="checkbox"/> yes <input type="checkbox"/> no	Date _____	
		NR Criteria for Evaluation: <input type="checkbox"/> a <input type="checkbox"/> b <input type="checkbox"/> c <input type="checkbox"/> d (see <i>National Register Bulletin 15</i> , p. 2)		

DESCRIPTION (continued)

SUPERSTRUCTURE

Spans: Number 9 Total Length(ft) 220

Main Spans: Number 9 Length(ft) 220 Width(ft) 29 Roadway width(ft) 23

Main Span Design Girder--Floorbeam

Main Span Materials 1. Concrete 2.

Approach Spans: Number Length(ft) Width(ft) Roadway width(ft)

Approach Span Design

Approach Span Materials 1. 2.

Deck Materials 1. Concrete 2. Asphalt

SUBSTRUCTURE

Abutment Materials 1. Concrete 2.

Abutment Description Sloped gravity wall

Pier Materials 1. Concrete 2.

Pier Description Open pier bents with precast concrete cap

RESEARCH METHODS (check all that apply)

- FDOT database search, HABS/HAER record search, FMSF record search, Other methods, Fla. Archives, property appraiser, newspaper files, city directory, Public Lands Survey, informal archaeological inspection, formal archaeological survey, cultural resource survey

Bibliographic References (give FMSF manuscript # if relevant, use separate sheet if needed) FDOT Bridge Management System Coding Guide National Bridge Inspection

OPINION OF RESOURCE SIGNIFICANCE

Potentially eligible individually for National Register of Historic Places? yes no insufficient information

Potentially eligible as contributor to a National Register district? yes no insufficient information

Explanation of Evaluation (required, use separate sheet if needed) This bridge is of a common design and construction for the state, and it's not associated with any significant historical events or people. Thus, it is the professional opinion of ACI's historian that it is not eligible for NRHP listing.

Area(s) of historical significance (See National Register Bulletin 15, p. 8 for categories: e.g. "architecture", "ethnic heritage", "community planning & development", etc.)

- 1. 2. 3. 4. 5. 6.

DOCUMENTATION

Accessible Documentation Not Filed with the Site File - including field & analysis notes, photos, plans, other important documents

- 1) Document type All materials at one location Maintaining organization Archaeological Consultants Inc Document description Photos, maps, notes, research File or accession #'s P13002
- 2) Document type Maintaining organization Document description File or accession #'s

RECORDER INFORMATION

Recorder Name Christopher Berger Affiliation Archaeological Consultants Inc

Recorder Contact Information 8110 Blaikie Ct, Ste A, Sarasota/941.379.6206/941.379.6216/aciflorida@comcast.net (address / phone / fax / e-mail)

Required Attachments

1 USGS 7.5' TOPO MAP WITH BRIDGE LOCATION MARKED

2 PHOTO OF BRIDGE, ARCHIVAL B&W PRINT OR DIGITAL IMAGE FILE

If submitting an image file, it must be included on disk or CD AND in hard copy format (plain paper is acceptable). Digital image must be at least 1600 x 1200 pixels, 24-bit color, jpeg or tiff.

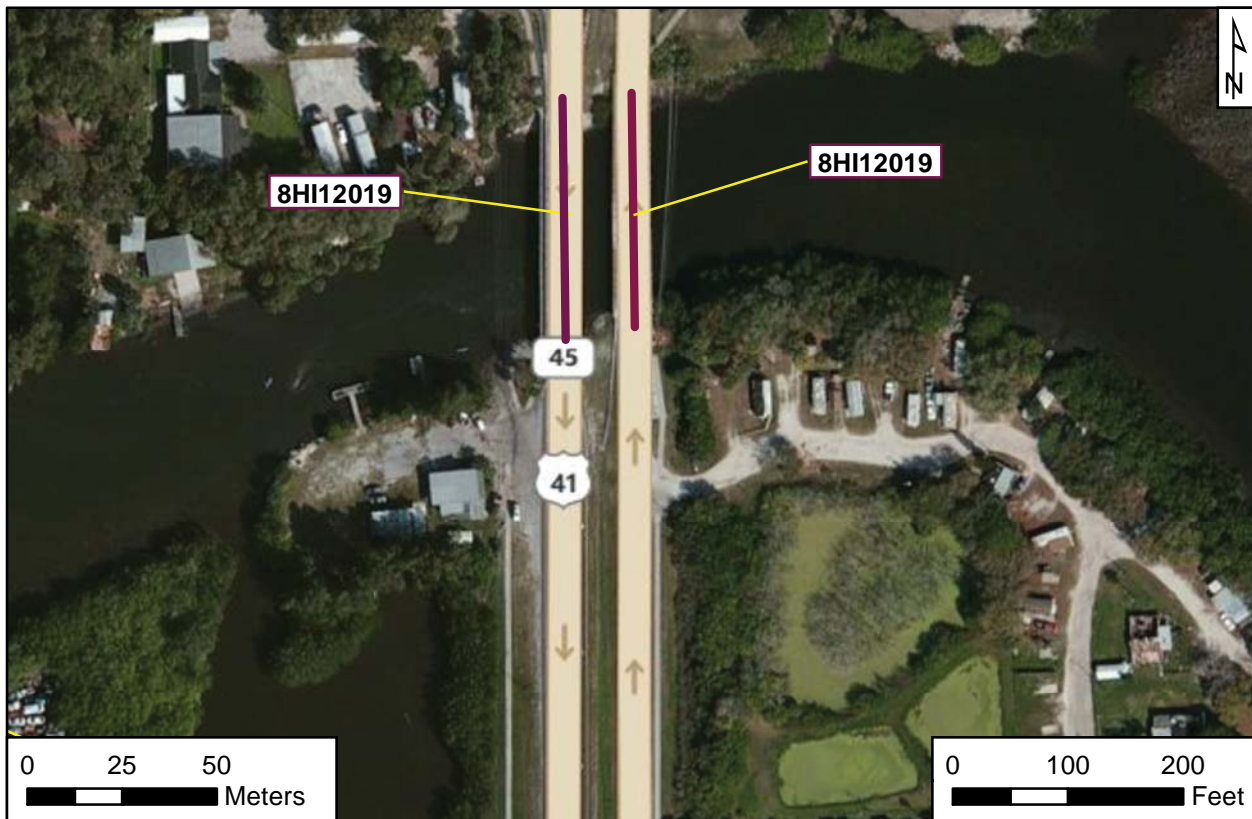


PHOTOGRAPH



Google Street View

AERIAL MAP



Microsoft 2010 - Bing Maps Hybrid



PHOTOGRAPH



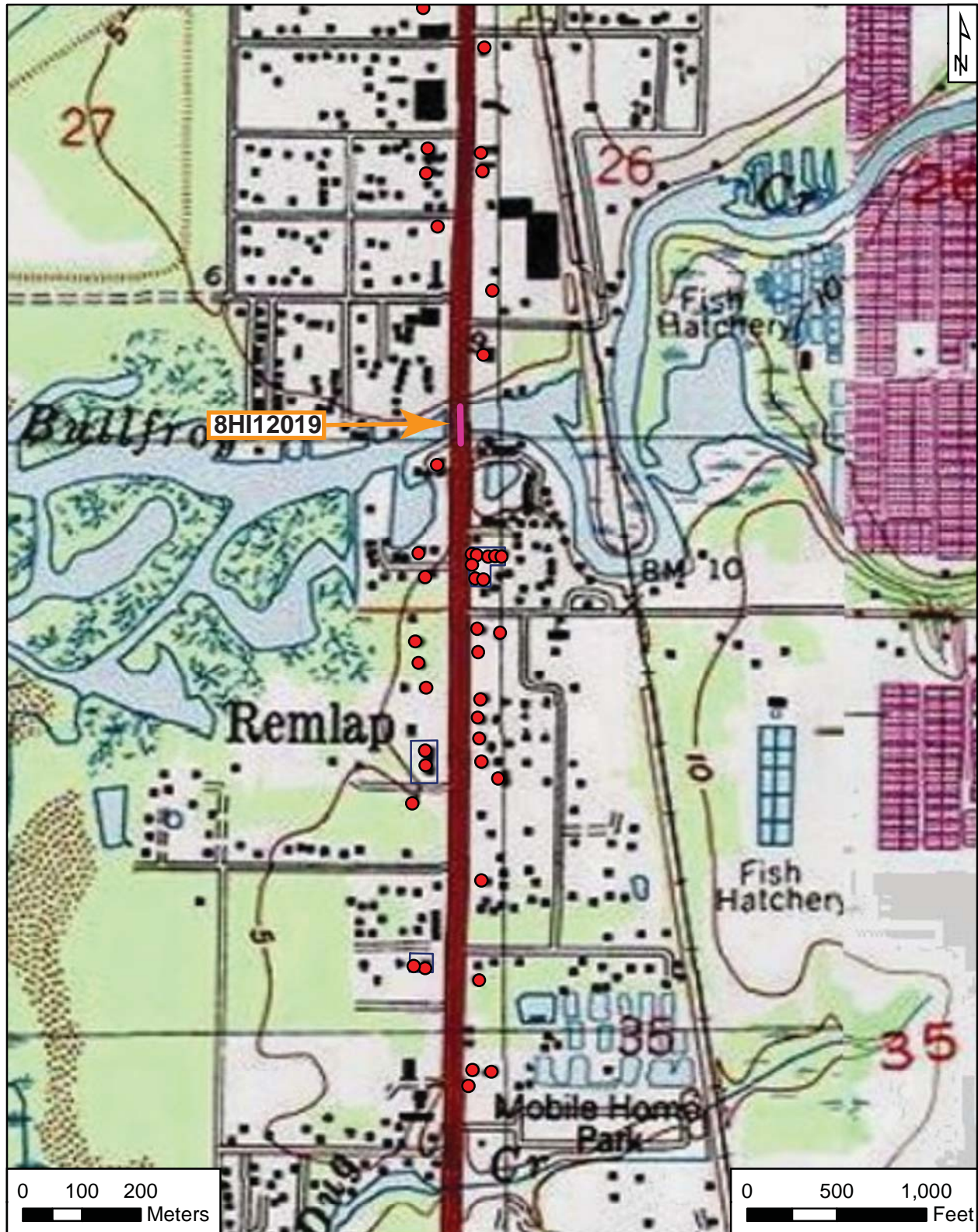
Google Street View



USGS

Riverview

Township 30 South, Range 19 East, Sections 26 and 27
National Geographic Society (2011) USA Topo Maps





HISTORICAL BRIDGE FORM

FLORIDA MASTER SITE FILE

Version 4.0 1/07

Consult *Guide to the Historical Bridge Form* for detailed instructions

Site #8 HI12020
Field Date 2-13-2013
Form Date 2-22-2013
Recorder # 55
FDOT Bridge # 100046

Original
 Update

Bridge Name(s) Archie Creek Multiple Listing (DHR only) _____
Project Name PD&E US 41 From Kracker Ave. to South of SR 676 Survey # (DHR only) _____
Ownership: private-profit private-nonprofit private-individual private-nonspecific city county state federal Native American foreign unknown

LOCATION & MAPPING

Route(s) Carried/Feature(s) Crossed US 41/Archie Creek
USGS 7.5 Map Name TAMPA USGS Date 0000 Plat or Other Map _____
City/TOWN (within 3 miles) Gibsonton In City Limits? yes no unknown County Hillsborough
Township 30S Range 19E Section 15 ¼ section: NW SW SE NE Irregular-name: _____
Township 30S Range 19E Section 15 ¼ section: NW SW SE NE
Landgrant _____ Tax Parcel # _____
UTM Coordinates: Zone 16 17 Easting 362925 Northing 3084411
Other Coordinates: X: _____ Y: _____ Coordinate System & Datum _____
Name of Public Tract (e.g., park) _____

HISTORY

Year Built 1943 approximately year listed or earlier year listed or later
Still in use? yes no restricted use (describe) _____
Prior Fords, Ferries, or Bridges at this Location No longer extant 2-lane bridge likely constructed ca. 1920

Bridge Use: original and current with dates (standard descriptions: auto, railway, pedestrian, fishing pier, abandoned) Auto, 1943-present

Ownership history Florida Department of Transportation, 1943-present

Designers/Engineers Unknown

Builders/Contractors Unknown

Text of Plaque or Inscription _____

Narrative History (How did bridge come to be built? How was it financed?, etc.) _____

DESCRIPTION

GENERAL

Overall Bridge Design 1. Culvert 2. _____

Overall Condition excellent good fair deteriorated ruinous

Style and Decorative Details Metal guardrail

Tender Station Description not applicable

Alterations: Dates and Descriptions This bridge originated as 2 lanes and was widened to 2 lanes in each direction with grass median ca. late 1950s. Metal guardrail added ca. 2000s.

DHR USE ONLY		OFFICIAL EVALUATION	DHR USE ONLY	
NR List Date _____	<input type="checkbox"/> Owner Objection	SHPO - Appears to meet criteria for NR listing: <input type="checkbox"/> yes <input type="checkbox"/> no <input type="checkbox"/> insufficient info	Date _____	Init. _____
		KEEPER - Determined eligible: <input type="checkbox"/> yes <input type="checkbox"/> no	Date _____	
		NR Criteria for Evaluation: <input type="checkbox"/> a <input type="checkbox"/> b <input type="checkbox"/> c <input type="checkbox"/> d (see <i>National Register Bulletin 15</i> , p. 2)		

DESCRIPTION (continued)

SUPERSTRUCTURE

Spans: Number 1 Total Length(ft) 32

Main Spans: Number 1 Length(ft) 32 Width(ft) 118 Roadway width(ft) 90

Main Span Design Culvert

Main Span Materials 1. 2.

Approach Spans: Number Length(ft) Width(ft) Roadway width(ft)

Approach Span Design

Approach Span Materials 1. 2.

Deck Materials 1. Concrete 2. Asphalt

SUBSTRUCTURE

Abutment Materials 1. Concrete 2.

Abutment Description Cast in place

Pier Materials 1. 2.

Pier Description

RESEARCH METHODS (check all that apply)

- FDOT database search, HABS/HAER record search, FMSF record search, Fla. Archives, property appraiser, newspaper files, city directory, Public Lands Survey, informal archaeological inspection, formal archaeological survey, cultural resource survey

Bibliographic References (give FMSF manuscript # if relevant, use separate sheet if needed) FDOT Bridge Management System Coding Guide National Bridge Inspection; Publication of Archival Library and Museum Materials (PALMM) 1938 Aerial Photograph - November 28, 1938, Flight No. BQF-2-145.

OPINION OF RESOURCE SIGNIFICANCE

Potentially eligible individually for National Register of Historic Places? yes no insufficient information

Potentially eligible as contributor to a National Register district? yes no insufficient information

Explanation of Evaluation (required, use separate sheet if needed) This bridge is of a common design and construction for the state, and it's not associated with any significant historical events or people. Thus, it is the professional opinion of ACI's historian that it is not eligible for NRHP listing.

Area(s) of historical significance (See National Register Bulletin 15, p. 8 for categories: e.g. "architecture", "ethnic heritage", "community planning & development", etc.) 1. 2. 3. 4. 5. 6.

DOCUMENTATION

Accessible Documentation Not Filed with the Site File - including field & analysis notes, photos, plans, other important documents

- Document type All materials at one location Maintaining organization Archaeological Consultants Inc
Document description File or accession #'s P13002

RECORDER INFORMATION

Recorder Name Chris Berger Affiliation Archaeological Consultants Inc
Recorder Contact Information 8110 Blaikie Court, Suite A, Sarasota, FL 34240/941-379-6206/ACIFlorida@comcast.net

Required Attachments

- USGS 7.5' TOPO MAP WITH BRIDGE LOCATION MARKED
PHOTO OF BRIDGE, ARCHIVAL B&W PRINT OR DIGITAL IMAGE FILE
If submitting an image file, it must be included on disk or CD AND in hard copy format (plain paper is acceptable). Digital image must be at least 1600 x 1200 pixels, 24-bit color, jpeg or tiff.



PHOTOGRAPH



AERIAL MAP





HISTORIC BRIDGE FORM

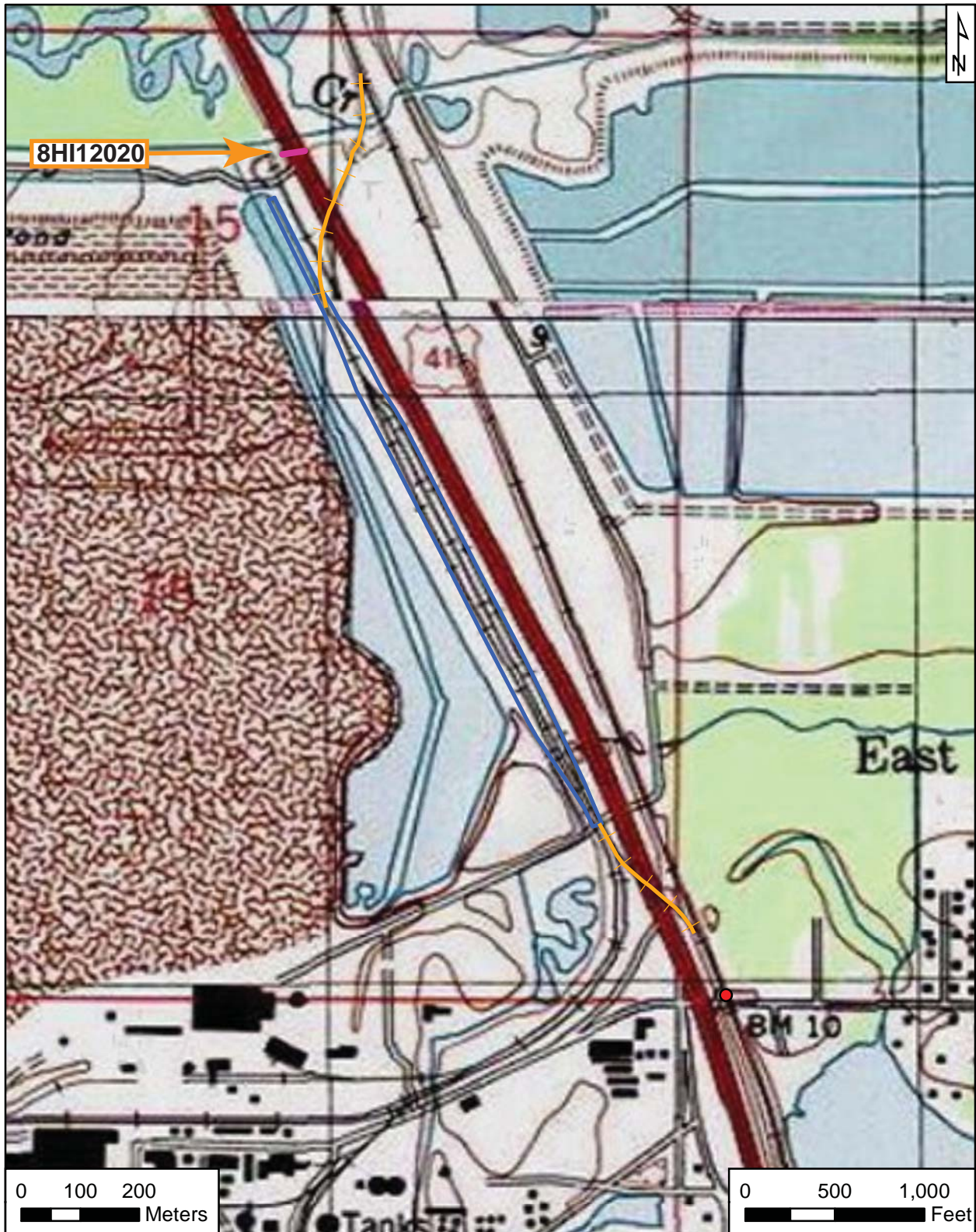
Site # **8HI12020**

USGS

Tampa

Township 30 South, Range 19 East, Section 15

National Geographic Society (2011) *USA Topo Maps*





HISTORICAL BRIDGE FORM

FLORIDA MASTER SITE FILE

Version 4.0 1/07

Site #8 HI12021
Field Date 2-13-2013
Form Date 2-22-2013
Recorder # 56
FDOT Bridge # 100047

Original
 Update

Consult *Guide to the Historical Bridge Form* for detailed instructions

Bridge Name(s) Archie Creek Multiple Listing (DHR only) _____
Project Name PD&E US 41 From Kracker Ave. to South of SR 676 Survey # (DHR only) _____
Ownership: private-profit private-nonprofit private-individual private-nonspecific city county state federal Native American foreign unknown

LOCATION & MAPPING

Route(s) Carried/Feature(s) Crossed US 41/Archie Creek
USGS 7.5 Map Name TAMPA USGS Date 0000 Plat or Other Map _____
City/TOWN (within 3 miles) Gibsonton In City Limits? yes no unknown County Hillsborough
Township 30S Range 19E Section 10 ¼ section: NW SW SE NE Irregular-name: _____
Township 30S Range 19E Section 10 ¼ section: NW SW SE NE
Landgrant _____ Tax Parcel # _____
UTM Coordinates: Zone 16 17 Easting 362608 Northing 3085002
Other Coordinates: X: _____ Y: _____ Coordinate System & Datum _____
Name of Public Tract (e.g., park) _____

HISTORY

Year Built 1943 approximately year listed or earlier year listed or later
Still in use? yes no restricted use (describe) _____
Prior Fords, Ferries, or Bridges at this Location No longer extant 2-lane bridge likely constructed ca. 1919

Bridge Use: original and current with dates (standard descriptions: auto, railway, pedestrian, fishing pier, abandoned) Auto, 1943-present

Ownership history Florida Department of Transportation, 1943-present

Designers/Engineers Unknown

Builders/Contractors Unknown

Text of Plaque or Inscription _____

Narrative History (How did bridge come to be built? How was it financed?, etc.) _____

DESCRIPTION

GENERAL

Overall Bridge Design 1. Culvert 2. _____

Overall Condition excellent good fair deteriorated ruinous

Style and Decorative Details Metal guardrail

Tender Station Description not applicable

Alterations: Dates and Descriptions Originated as 2 lanes but widened to 2 lanes in each direction with grass median ca. late 1950s. Metal guardrail added.

DHR USE ONLY		OFFICIAL EVALUATION		DHR USE ONLY	
NR List Date _____	SHPO - Appears to meet criteria for NR listing: <input type="checkbox"/> yes <input type="checkbox"/> no <input type="checkbox"/> insufficient info	Date _____	Init. _____		
<input type="checkbox"/> Owner Objection	KEEPER - Determined eligible: <input type="checkbox"/> yes <input type="checkbox"/> no	Date _____			
	NR Criteria for Evaluation: <input type="checkbox"/> a <input type="checkbox"/> b <input type="checkbox"/> c <input type="checkbox"/> d (see <i>National Register Bulletin 15</i> , p. 2)				

DESCRIPTION (continued)

SUPERSTRUCTURE

Spans: Number 1 Total Length(ft) 32

Main Spans: Number 1 Length(ft) 33 Width(ft) 112 Roadway width(ft) 90

Main Span Design Culvert

Main Span Materials 1. 2.

Approach Spans: Number Length(ft) Width(ft) Roadway width(ft)

Approach Span Design

Approach Span Materials 1. 2.

Deck Materials 1. Concrete 2. Asphalt

SUBSTRUCTURE

Abutment Materials 1. Concrete 2.

Abutment Description Cast in place

Pier Materials 1. 2.

Pier Description

RESEARCH METHODS (check all that apply)

- FDOT database search, HABS/HAER record search, FMSF record search, Fla. Archives, property appraiser, newspaper files, city directory, Public Lands Survey, informal archaeological inspection, formal archaeological survey, cultural resource survey

Bibliographic References (give FMSF manuscript # if relevant, use separate sheet if needed) FDOT Bridge Management System Coding Guide National Bridge Inspection; Publication of Archival Library and Museum Materials (PALMM) 1938 Aerial Photograph - November 28, 1938, Flight No. BQF-2-145.

OPINION OF RESOURCE SIGNIFICANCE

- Potentially eligible individually for National Register of Historic Places? Potentially eligible as contributor to a National Register district?

Explanation of Evaluation (required, use separate sheet if needed) This bridge is of a common design and construction for the state, and it's not associated with any significant historical events or people. Thus, it is the professional opinion of ACI's historian that it is not NRHP listing.

Area(s) of historical significance (See National Register Bulletin 15, p. 8 for categories: e.g. "architecture", "ethnic heritage", "community planning & development", etc.)

DOCUMENTATION

Accessible Documentation Not Filed with the Site File - including field & analysis notes, photos, plans, other important documents

- 1) Document type All materials at one location Maintaining organization Archaeological Consultants Inc Document description File or accession #'s P13002

RECORDER INFORMATION

Recorder Name Chris Berger Affiliation Archaeological Consultants Inc Recorder Contact Information 8110 Blaikie Court, Suite A, Sarasota, FL 34240/941-379-6206/ACIFlorida@comcast.net

Required Attachments 1 USGS 7.5' TOPO MAP WITH BRIDGE LOCATION MARKED 2 PHOTO OF BRIDGE, ARCHIVAL B&W PRINT OR DIGITAL IMAGE FILE If submitting an image file, it must be included on disk or CD AND in hard copy format (plain paper is acceptable). Digital image must be at least 1600 x 1200 pixels, 24-bit color, jpeg or tiff.



PHOTOGRAPH



AERIAL MAP



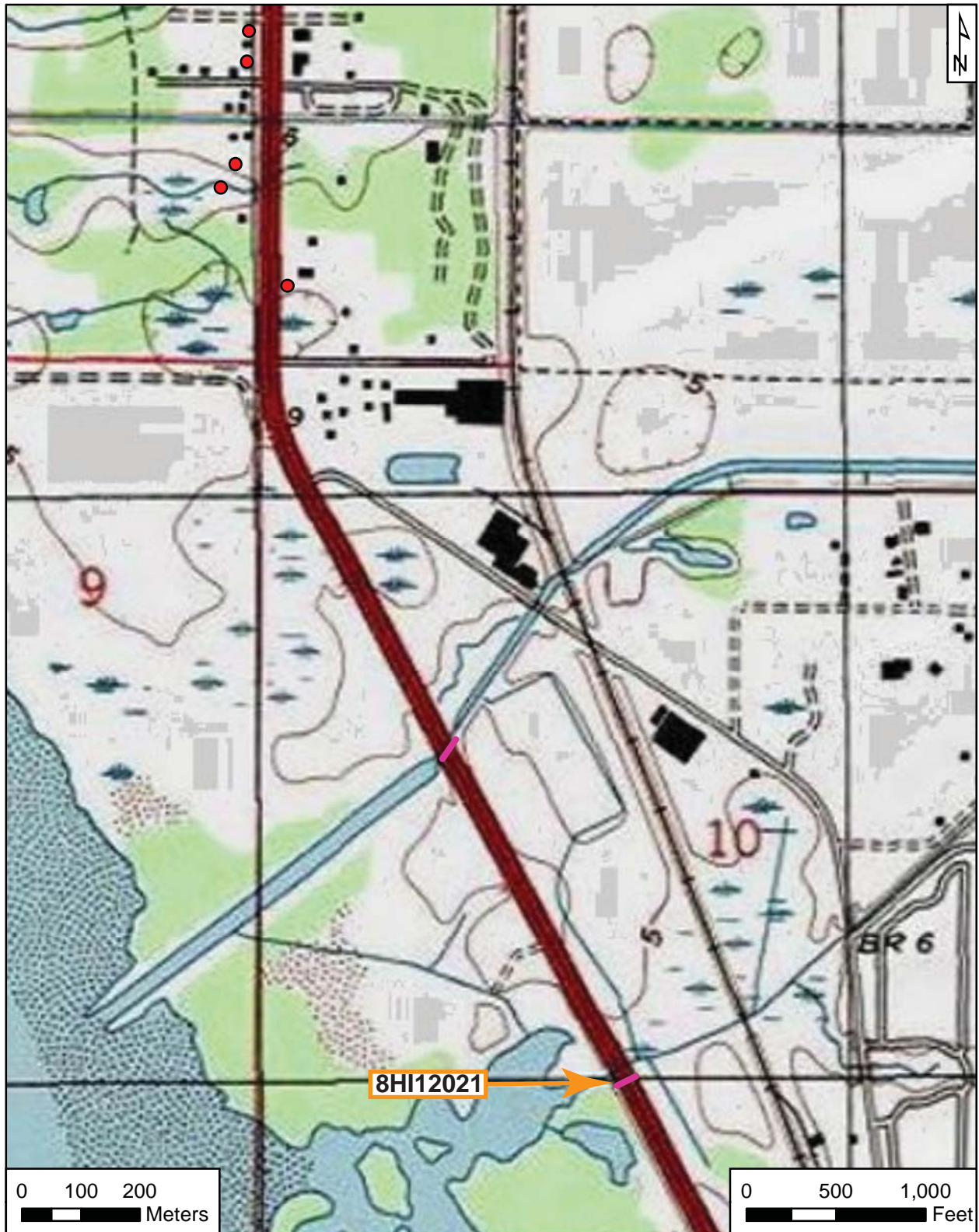


USGS

Tampa

Township 30 South, Range 19 East, Section 10

National Geographic Society (2011) USA Topo Maps





HISTORICAL BRIDGE FORM

FLORIDA MASTER SITE FILE

Version 4.0 1/07

Site #8 HI12022
Field Date 2-13-2013
Form Date 2-22-2013
Recorder # 57
FDOT Bridge # 100467

Original
 Update

Consult *Guide to the Historical Bridge Form* for detailed instructions

Bridge Name(s) Fred's Creek Multiple Listing (DHR only) _____
Project Name PD&E US 41 From Kracker Ave. to South of SR 676 Survey # (DHR only) _____
Ownership: private-profit private-nonprofit private-individual private-nonspecific city county state federal Native American foreign unknown

LOCATION & MAPPING

Route(s) Carried/Feature(s) Crossed US 41/Fred's Creek
USGS 7.5 Map Name TAMPA USGS Date 0000 Plat or Other Map _____
City/TOWN (within 3 miles) Gibsonton In City Limits? yes no unknown County Hillsborough
Township 30S Range 19E Section 10 ¼ section: NW SW SE NE Irregular-name: _____
Township 30S Range 19E Section 10 ¼ section: NW SW SE NE
Landgrant _____ Tax Parcel # _____
UTM Coordinates: Zone 16 17 Easting 362323 Northing 3085547
Other Coordinates: X: _____ Y: _____ Coordinate System & Datum _____
Name of Public Tract (e.g., park) _____

HISTORY

Year Built 1937 approximately year listed or earlier year listed or later
Still in use? yes no restricted use (describe) _____
Prior Fords, Ferries, or Bridges at this Location No longer extant 2-lane bridge likely constructed ca. 1920

Bridge Use: original and current with dates (standard descriptions: auto, railway, pedestrian, fishing pier, abandoned) Auto, 1937-present

Ownership history Florida Department of Transportation, 1937-present

Designers/Engineers Unknown

Builders/Contractors Unknown

Text of Plaque or Inscription _____

Narrative History (How did bridge come to be built? How was it financed?, etc.) _____

DESCRIPTION

GENERAL

Overall Bridge Design 1. Culvert 2. _____

Overall Condition excellent good fair deteriorated ruinous

Style and Decorative Details Metal guardrail

Tender Station Description not applicable

Alterations: Dates and Descriptions Originated as 2 lanes but widened to 2 lanes in each direction with grass median ca. late 1950s. Metal guardrail added.

DHR USE ONLY		OFFICIAL EVALUATION	DHR USE ONLY	
NR List Date _____	<input type="checkbox"/> Owner Objection	SHPO - Appears to meet criteria for NR listing: <input type="checkbox"/> yes <input type="checkbox"/> no <input type="checkbox"/> insufficient info	Date _____	Init. _____
		KEEPER - Determined eligible: <input type="checkbox"/> yes <input type="checkbox"/> no	Date _____	
		NR Criteria for Evaluation: <input type="checkbox"/> a <input type="checkbox"/> b <input type="checkbox"/> c <input type="checkbox"/> d (see <i>National Register Bulletin 15</i> , p. 2)		

DESCRIPTION (continued)

SUPERSTRUCTURE

Spans: Number 2 Total Length(ft) 39
Main Spans: Number 2 Length(ft) 39 Width(ft) 115 Roadway width(ft) 90
Main Span Design Culvert
Main Span Materials 1. 2.
Approach Spans: Number Length(ft) Width(ft) Roadway width(ft)
Approach Span Design
Approach Span Materials 1. 2.
Deck Materials 1. Concrete 2. Asphalt

SUBSTRUCTURE

Abutment Materials 1. Concrete 2.
Abutment Description Cast in place
Pier Materials 1. 2.
Pier Description

RESEARCH METHODS (check all that apply)

- FDOT database search [checked] Fla. Archives / photo collection [] newspaper files [] informal archaeological inspection []
HABS/HAER record search [] property appraiser / tax records [] city directory [] formal archaeological survey []
FMSF record search (sites/surveys) [checked] library research [] Public Lands Survey (DEP) [] cultural resource survey [checked]
Other methods (specify) []

Bibliographic References (give FMSF manuscript # if relevant, use separate sheet if needed) FDOT Bridge Management System Coding Guide
National Bridge Inspection; Publication of Archival Library and Museum Materials (PALMM) 1938 Aerial
Photograph - November 28, 1938, Flight No. BQF-2-145.

OPINION OF RESOURCE SIGNIFICANCE

Potentially eligible individually for National Register of Historic Places? [] yes [checked] no [] insufficient information
Potentially eligible as contributor to a National Register district? [] yes [checked] no [] insufficient information
Explanation of Evaluation (required, use separate sheet if needed) This bridge is of a common design and construction for the
state, and it's not associated with any significant historical events or people. Thus, it is the
professional opinion of ACI's historian that it is not NRHP listing.
Area(s) of historical significance (See National Register Bulletin 15, p. 8 for categories: e.g. "architecture", "ethnic heritage", "community planning & development", etc.)
1. 3. 5.
2. 4. 6.

DOCUMENTATION

Accessible Documentation Not Filed with the Site File - including field & analysis notes, photos, plans, other important documents
1) Document type All materials at one location Maintaining organization Archaeological Consultants Inc
Document description File or accession #'s P13002
2) Document type Maintaining organization
Document description File or accession #'s

RECORDER INFORMATION

Recorder Name Chris Berger Affiliation Archaeological Consultants Inc
Recorder Contact Information 8110 Blaikie Court, Suite A, Sarasota, FL 34240/941-379-6206/ACIFlorida@comcast.net
(address / phone / fax / e-mail)

Required Attachments
1 USGS 7.5' TOPO MAP WITH BRIDGE LOCATION MARKED
2 PHOTO OF BRIDGE, ARCHIVAL B&W PRINT OR DIGITAL IMAGE FILE
If submitting an image file, it must be included on disk or CD AND in hard copy format (plain paper is acceptable).
Digital image must be at least 1600 x 1200 pixels, 24-bit color, jpeg or tiff.



PHOTOGRAPH



AERIAL MAP



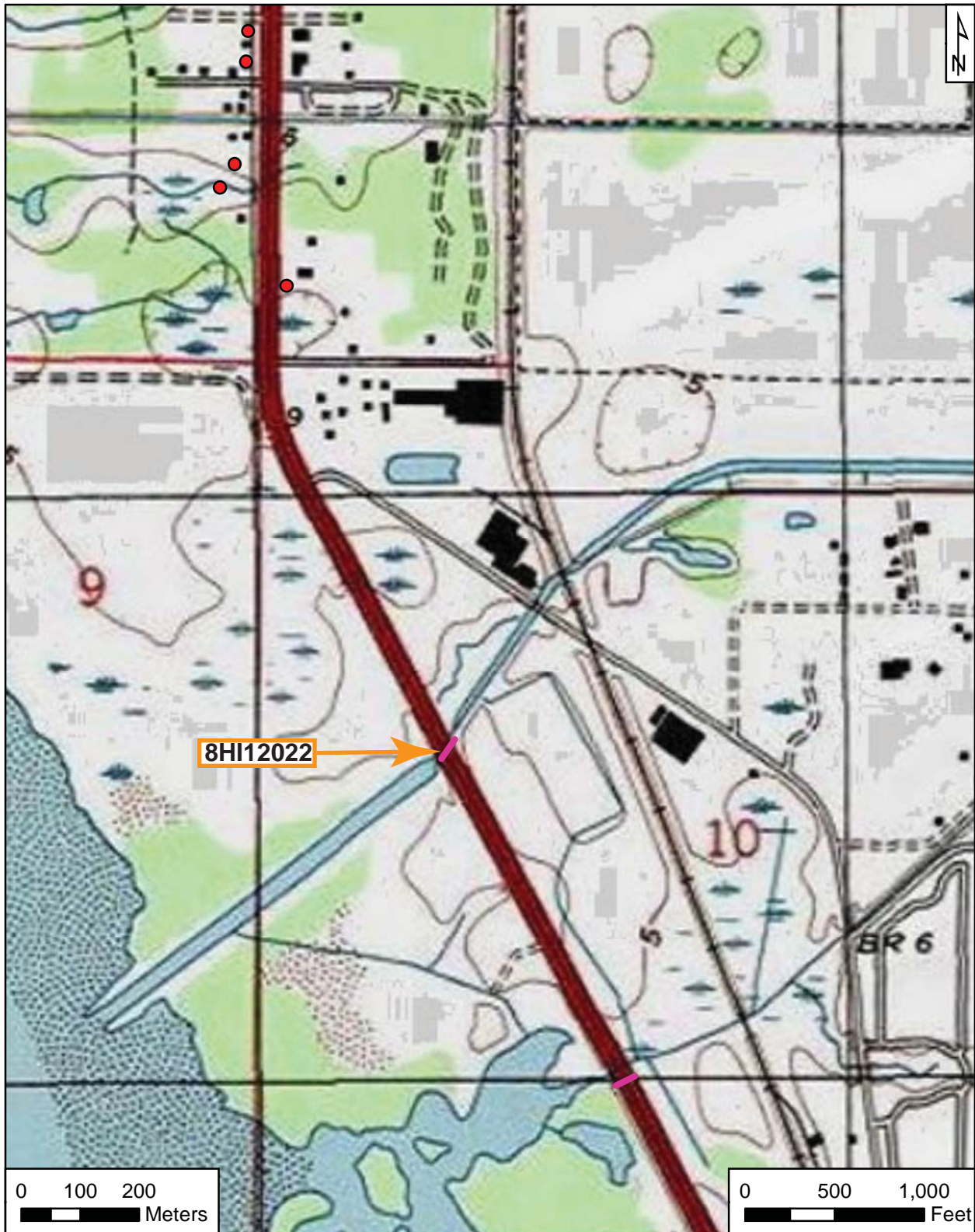


USGS

Tampa

Township 30 South, Range 19 East, Section 10

National Geographic Society (2011) USA Topo Maps





HISTORICAL BRIDGE FORM

FLORIDA MASTER SITE FILE

Version 4.0 1/07

Site #8 HI12023
Field Date 2-13-2013
Form Date 2-22-2013
Recorder # 63
FDOT Bridge # 100048

Original
 Update

Consult *Guide to the Historical Bridge Form* for detailed instructions

Bridge Name(s) Delaney Creek Multiple Listing (DHR only) _____
Project Name PD&E US 41 From Kracker Ave. to South of SR 676 Survey # (DHR only) _____
Ownership: private-profit private-nonprofit private-individual private-nonspecific city county state federal Native American foreign unknown

LOCATION & MAPPING

Route(s) Carried/Feature(s) Crossed US 41/Delaney Creek
USGS 7.5 Map Name TAMPA USGS Date 0000 Plat or Other Map _____
City/TOWN (within 3 miles) Tampa In City Limits? yes no unknown County Hillsborough
Township 29S Range 19E Section 33 ¼ section: NW SW SE NE Irregular-name: _____
Township 29S Range 19E Section 34 ¼ section: NW SW SE NE
Landgrant _____ Tax Parcel # _____
UTM Coordinates: Zone 16 17 Easting 362041 Northing 3088586
Other Coordinates: X: _____ Y: _____ Coordinate System & Datum _____
Name of Public Tract (e.g., park) _____

HISTORY

Year Built 1959 approximately year listed or earlier year listed or later
Still in use? yes no restricted use (describe) _____
Prior Fords, Ferries, or Bridges at this Location No longer extant 2-lane bridge likely constructed ca. 1920

Bridge Use: original and current with dates (standard descriptions: auto, railway, pedestrian, fishing pier, abandoned) Auto, 1959-present

Ownership history Florida Department of Transportation, 1959-present

Designers/Engineers Unknown

Builders/Contractors Unknown

Text of Plaque or Inscription _____

Narrative History (How did bridge come to be built? How was it financed?, etc.) _____

DESCRIPTION

GENERAL

Overall Bridge Design 1. Culvert 2. _____

Overall Condition excellent good fair deteriorated ruinous

Style and Decorative Details Metal guardrail

Tender Station Description not applicable

Alterations: Dates and Descriptions Metal guardrail added.

DHR USE ONLY		OFFICIAL EVALUATION	DHR USE ONLY	
NR List Date _____	<input type="checkbox"/> Owner Objection	SHPO - Appears to meet criteria for NR listing: <input type="checkbox"/> yes <input type="checkbox"/> no <input type="checkbox"/> insufficient info	Date _____	Init. _____
		KEEPER - Determined eligible: <input type="checkbox"/> yes <input type="checkbox"/> no	Date _____	
		NR Criteria for Evaluation: <input type="checkbox"/> a <input type="checkbox"/> b <input type="checkbox"/> c <input type="checkbox"/> d (see <i>National Register Bulletin 15</i> , p. 2)		

DESCRIPTION (continued)

SUPERSTRUCTURE

Spans: Number 3 Total Length(ft) 37

Main Spans: Number 3 Length(ft) 37 Width(ft) 116 Roadway width(ft) 90

Main Span Design Culvert

Main Span Materials 1. 2.

Approach Spans: Number Length(ft) Width(ft) Roadway width(ft)

Approach Span Design

Approach Span Materials 1. 2.

Deck Materials 1. Concrete 2. Asphalt

SUBSTRUCTURE

Abutment Materials 1. Concrete 2.

Abutment Description Cast in place

Pier Materials 1. 2.

Pier Description

RESEARCH METHODS (check all that apply)

- FDOT database search, HABS/HAER record search, FMSF record search, Other methods, Fla. Archives, property appraiser, library research, newspaper files, city directory, Public Lands Survey, informal archaeological inspection, formal archaeological survey, cultural resource survey

Bibliographic References (give FMSF manuscript # if relevant, use separate sheet if needed) FDOT Bridge Management System Coding Guide National Bridge Inspection; Publication of Archival Library and Museum Materials (PALMM) 1938 Aerial Photograph - November 28, 1938, Flight No. BQF-2-145.

OPINION OF RESOURCE SIGNIFICANCE

Potentially eligible individually for National Register of Historic Places? yes no insufficient information

Potentially eligible as contributor to a National Register district? yes no insufficient information

Explanation of Evaluation (required, use separate sheet if needed) This bridge is of a common design and construction for the state, and it's not associated with any significant historical events or people. Thus, it is the professional opinion of ACI's historian that it is not NRHP listing.

Area(s) of historical significance (See National Register Bulletin 15, p. 8 for categories: e.g. "architecture", "ethnic heritage", "community planning & development", etc.) 1. 2. 3. 4. 5. 6.

DOCUMENTATION

Accessible Documentation Not Filed with the Site File - including field & analysis notes, photos, plans, other important documents

- 1) Document type All materials at one location Maintaining organization Archaeological Consultants Inc Document description File or accession #'s P13002
- 2) Document type Maintaining organization Document description File or accession #'s

RECORDER INFORMATION

Recorder Name Chris Berger Affiliation Archaeological Consultants Inc Recorder Contact Information 8110 Blaikie Court, Suite A, Sarasota, FL 34240/941-379-6206/ACIFlorida@comcast.net (address / phone / fax / e-mail)

Required Attachments

- 1 USGS 7.5' TOPO MAP WITH BRIDGE LOCATION MARKED
- 2 PHOTO OF BRIDGE, ARCHIVAL B&W PRINT OR DIGITAL IMAGE FILE If submitting an image file, it must be included on disk or CD AND in hard copy format (plain paper is acceptable). Digital image must be at least 1600 x 1200 pixels, 24-bit color, jpeg or tiff.



PHOTOGRAPH



AERIAL MAP





USGS

Tampa

Township 29 South, Range 19 East, Sections 33 and 34
National Geographic Society (2011) USA Topo Maps



Original
 Update



HISTORICAL STRUCTURE FORM

FLORIDA MASTER SITE FILE

Version 4.0 1/07

Site #8 **HI12024**
Field Date 1-24-2013
Form Date 2-22-2013
Recorder # 133

Shaded Fields represent the minimum acceptable level of documentation.
Consult the *Guide to Historical Structure Forms* for detailed instructions.

Site Name(s) (address if none) 6123 Kracker Avenue Multiple Listing (DHR only) _____
Survey Project Name PD&E US 41 From Kracker Ave. to South of SR 676 Survey # (DHR only) _____
National Register Category (please check one) building structure district site object
Ownership: private-profit private-nonprofit private-individual private-nonspecific city county state federal Native American foreign unknown

LOCATION & MAPPING

Address: 6123 Kracker Avenue
Street Number Direction Street Name Street Type Suffix Direction
Cross Streets (nearest / between) _____
USGS 7.5 Map Name GIBSONTON USGS Date _____ Plat or Other Map _____
City / Town (within 3 miles) Gibsonton In City Limits? yes no unknown County Hillsborough
Township 31S Range 19E Section 3 1/4 section: NW SW SE NE Irregular-name: _____
Tax Parcel # 050764-0000 Landgrant _____
Subdivision Name _____ Block _____ Lot _____
UTM Coordinates: Zone 16 17 Easting 363727 Northing 3077535
Other Coordinates: X: _____ Y: _____ Coordinate System & Datum _____
Name of Public Tract (e.g., park) _____

HISTORY

Construction Year: 1965 approximately year listed or earlier year listed or later
Original Use Private Residence (House/Cottage/Cabin) From (year): 1965 To (year): pres
Current Use _____ From (year): _____ To (year): _____
Other Use _____ From (year): _____ To (year): _____
Moves: yes no unknown Date: _____ Original address _____
Alterations: yes no unknown Date: _____ Nature Original garage enclosed; reroofed
Additions: yes no unknown Date: _____ Nature Expansion to W
Architect (last name first): _____ Builder (last name first): _____
Ownership History (especially original owner, dates, profession, etc.) _____

Is the Resource Affected by a Local Preservation Ordinance? yes no unknown Describe _____

DESCRIPTION

Style Frame Vernacular Exterior Plan Irregular Number of Stories 1
Exterior Fabric(s) 1. Vinyl 2. Concrete block 3. Brick
Roof Type(s) 1. Gable 2. _____ 3. _____
Roof Material(s) 1. Composition shingles 2. _____ 3. _____
Roof secondary strucs. (dormers etc.) 1. _____ 2. _____
Windows (types, materials, etc.) 6/6 metal SHS; 8/8 metal SHS

Distinguishing Architectural Features (exterior or interior ornaments) Brick trim at corners; concrete window sills

Ancillary Features / Outbuildings (record outbuildings, major landscape features; use continuation sheet if needed.) _____

DHR USE ONLY		OFFICIAL EVALUATION		DHR USE ONLY	
NR List Date _____	SHPO – Appears to meet criteria for NR listing: <input type="checkbox"/> yes <input type="checkbox"/> no <input type="checkbox"/> insufficient info	Date _____	Init. _____		
<input type="checkbox"/> Owner Objection	KEEPER – Determined eligible: <input type="checkbox"/> yes <input type="checkbox"/> no	Date _____			
	NR Criteria for Evaluation: <input type="checkbox"/> a <input type="checkbox"/> b <input type="checkbox"/> c <input type="checkbox"/> d (see <i>National Register Bulletin 15</i> , p. 2)				

DESCRIPTION (continued)

Chimney: No. ____ Chimney Material(s): 1. _____ 2. _____
 Structural System(s): 1. Wood frame 2. _____ 3. _____
 Foundation Type(s): 1. Slab 2. _____
 Foundation Material(s): 1. Poured Concrete Footing 2. _____
 Main Entrance (stylistic details) Wood door with decorative arched light

Porch Descriptions (types, locations, roof types, etc.) _____

Condition (overall resource condition): excellent good fair deteriorated ruinous

Narrative Description of Resource This building likely originated as a concrete block residence. An addition with garage was added at an unknown date, and that garage was later enclosed.

Archaeological Remains _____ Check if Archaeological Form Completed

RESEARCH METHODS (check all that apply)

FMSF record search (sites/surveys) library research building permits Sanborn maps
 FL State Archives/photo collection city directory occupant/owner interview plat maps
 property appraiser / tax records newspaper files neighbor interview Public Lands Survey (DEP)
 cultural resource survey (CRAS) historic photos interior inspection HABS/HAER record search
 other methods (describe) _____

Bibliographic References (give FMSF manuscript # if relevant, use continuation sheet if needed) Henriquez, Bob
2013 Property Records Search. Hillsborough County Property Appraiser, Tampa. <http://www.hcpafl.org/>.

OPINION OF RESOURCE SIGNIFICANCE

Appears to meet the criteria for National Register listing individually? yes no insufficient information

Appears to meet the criteria for National Register listing as part of a district? yes no insufficient information

Explanation of Evaluation (required, whether significant or not; use separate sheet if needed) This is a typical example of the Frame Vernacular found throughout Florida, and limited research revealed no significant historical associations. Thus, it is the professional opinion of ACI's historian that it is not eligible for NRHP listing.

Area(s) of Historical Significance (see *National Register Bulletin 15*, p. 8 for categories: e.g. "architecture", "ethnic heritage", "community planning & development", etc.)

1. _____ 3. _____ 5. _____
 2. _____ 4. _____ 6. _____

DOCUMENTATION

Accessible Documentation Not Filed with the Site File - including field notes, analysis notes, photos, plans and other important documents

1) Document type All materials at one location Maintaining organization Archaeological Consultants Inc
 Document description _____ File or accession #'s P13002
 2) Document type _____ Maintaining organization _____
 Document description _____ File or accession #'s _____

RECORDER INFORMATION

Recorder Name Christopher Berger Affiliation Archaeological Consultants Inc

Recorder Contact Information 8110 Blaikie Court, Suite A, Sarasota, FL 34240/941-379-6206/ACIFlorida@comcast.net
 (address / phone / fax / e-mail)

Required Attachments

- ① USGS 7.5' MAP WITH STRUCTURE LOCATION PINPOINTED IN RED
- ② LARGE SCALE STREET, PLAT OR PARCEL MAP (available from most property appraiser web sites)
- ③ PHOTO OF MAIN FACADE, ARCHIVAL B&W PRINT OR DIGITAL IMAGE FILE

If submitting an image file, it must be included on disk or CD AND in hard copy format (plain paper is acceptable). Digital image must be at least 1600 x 1200 pixels, 24-bit color, jpeg or tiff.



PHOTOGRAPH



AERIAL MAP



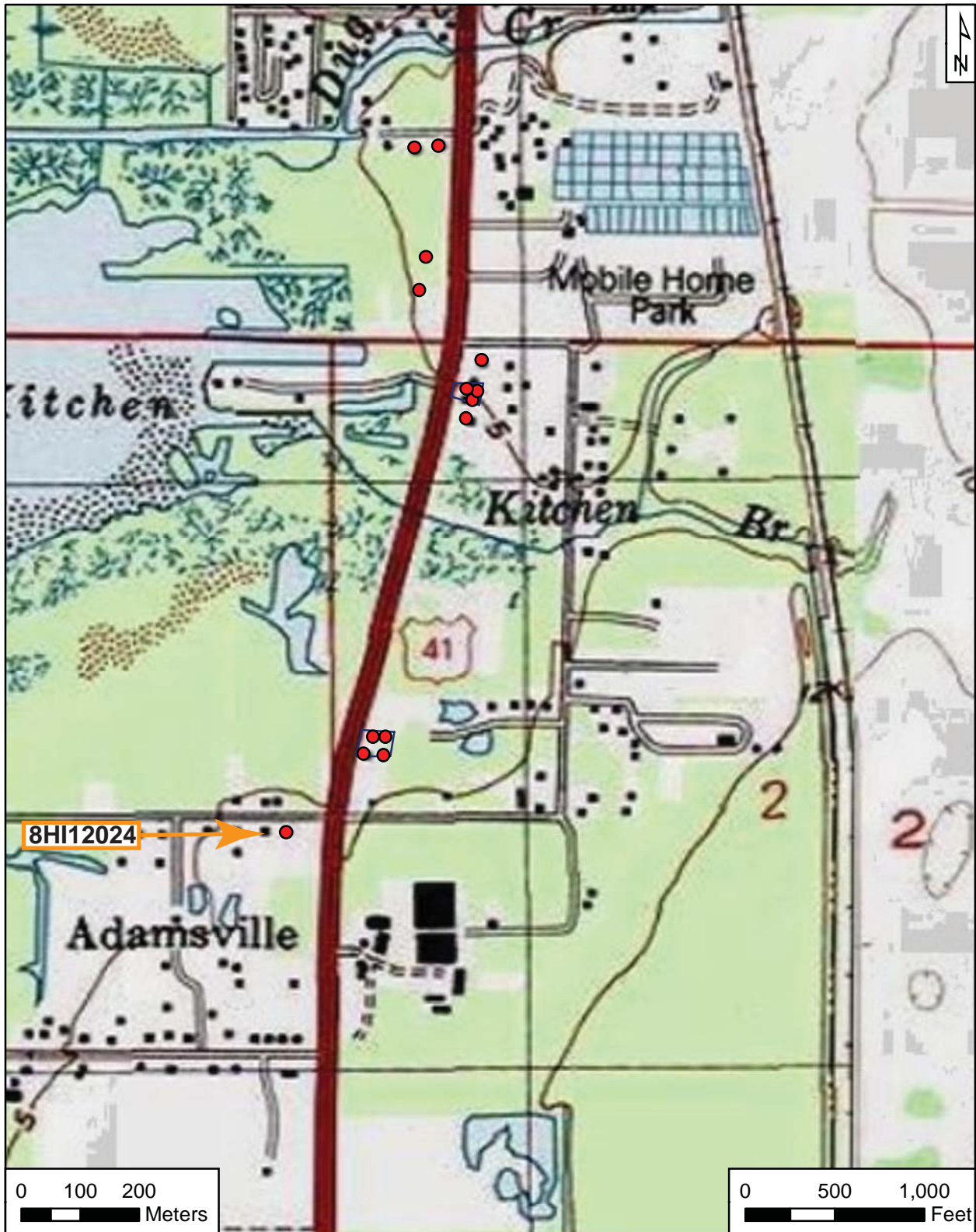


USGS

Gibsonton

Township 31 South, Range 19 East, Section 3

National Geographic Society (2011) *USA Topo Maps*



Original
 Update



HISTORICAL STRUCTURE FORM

FLORIDA MASTER SITE FILE

Version 4.0 1/07

Site #8 **HI12025**
Field Date 1-24-2013
Form Date 2-1-2013
Recorder # 1

Shaded Fields represent the minimum acceptable level of documentation.
Consult the *Guide to Historical Structure Forms* for detailed instructions.

Site Name(s) (address if none) 12432A S US 41 Multiple Listing (DHR only) _____
Survey Project Name PD&E US 41 From Kracker Ave. to South of SR 676 Survey # (DHR only) _____
National Register Category (please check one) building structure district site object
Ownership: private-profit private-nonprofit private-individual private-nonspecific city county state federal Native American foreign unknown

LOCATION & MAPPING

Street Number 12432 Direction S Street Name US 41 Street Type _____ Suffix Direction _____
Address: _____
Cross Streets (nearest / between) _____
USGS 7.5 Map Name GIBSONTON USGS Date _____ Plat or Other Map _____
City / Town (within 3 miles) Gibsonton In City Limits? yes no unknown County Hillsborough
Township 31S Range 19E Section 2 ¼ section: NW SW SE NE Irregular-name: _____
Tax Parcel # 050764-0000 Landgrant _____
Subdivision Name _____ Block _____ Lot _____
UTM Coordinates: Zone 16 17 Easting 363727 Northing 3077535
Other Coordinates: X: _____ Y: _____ Coordinate System & Datum _____
Name of Public Tract (e.g., park) _____

HISTORY

Construction Year: 1958 approximately year listed or earlier year listed or later
Original Use Mobile Home/Trailer Home From (year): 1958 To (year): pres
Current Use _____ From (year): _____ To (year): _____
Other Use _____ From (year): _____ To (year): _____
Moves: yes no unknown Date: _____ Original address _____
Alterations: yes no unknown Date: 1-1-1970 Nature Windows enclosed; door replaced
Additions: yes no unknown Date: _____ Nature _____
Architect (last name first): _____ Builder (last name first): _____
Ownership History (especially original owner, dates, profession, etc.) _____

Is the Resource Affected by a Local Preservation Ordinance? yes no unknown Describe _____

DESCRIPTION

Style Other Exterior Plan Rectangular Number of Stories 1
Exterior Fabric(s) 1. Metal 2. _____ 3. _____
Roof Type(s) 1. Flat 2. _____ 3. _____
Roof Material(s) 1. Other 2. _____ 3. _____
Roof secondary strucs. (dormers etc.) 1. _____ 2. _____
Windows (types, materials, etc.) 2-light metal awning; 3-light metal awning

Distinguishing Architectural Features (exterior or interior ornaments) Fixed metal shutters

Ancillary Features / Outbuildings (record outbuildings, major landscape features; use continuation sheet if needed.) Metal shed to SE. Part of resource group 8HI12117.

DHR USE ONLY		OFFICIAL EVALUATION		DHR USE ONLY	
NR List Date _____	SHPO – Appears to meet criteria for NR listing: <input type="checkbox"/> yes <input type="checkbox"/> no <input type="checkbox"/> insufficient info	Date _____	Init. _____		
<input type="checkbox"/> Owner Objection	KEEPER – Determined eligible: <input type="checkbox"/> yes <input type="checkbox"/> no	Date _____			
	NR Criteria for Evaluation: <input type="checkbox"/> a <input type="checkbox"/> b <input type="checkbox"/> c <input type="checkbox"/> d (see <i>National Register Bulletin 15</i> , p. 2)				

DESCRIPTION (continued)

Chimney: No. ____ Chimney Material(s): 1. _____ 2. _____
 Structural System(s): 1. Wood frame 2. _____ 3. _____
 Foundation Type(s): 1. Piers 2. _____
 Foundation Material(s): 1. Concrete Block 2. _____
 Main Entrance (stylistic details) 9-light wood door (ca. 2000) on N elevation

Porch Descriptions (types, locations, roof types, etc.) _____

Condition (overall resource condition): excellent good fair deteriorated ruinous

Narrative Description of Resource Contemporary Folk style.

Archaeological Remains _____ Check if Archaeological Form Completed

RESEARCH METHODS (check all that apply)

FMSF record search (sites/surveys) library research building permits Sanborn maps
 FL State Archives/photo collection city directory occupant/owner interview plat maps
 property appraiser / tax records newspaper files neighbor interview Public Lands Survey (DEP)
 cultural resource survey (CRAS) historic photos interior inspection HABS/HAER record search
 other methods (describe) _____

Bibliographic References (give FMSF manuscript # if relevant, use continuation sheet if needed) Henriquez, Bob

2013 Property Records Search. Hillsborough County Property Appraiser, Tampa. <http://www.hcpafl.org/>.

OPINION OF RESOURCE SIGNIFICANCE

Appears to meet the criteria for National Register listing individually? yes no insufficient information

Appears to meet the criteria for National Register listing as part of a district? yes no insufficient information

Explanation of Evaluation (required, whether significant or not; use separate sheet if needed) This is a typical example of a mobile home found throughout Florida, and limited research revealed no significant historical associations. Thus, it is the professional opinion of ACI's architectural historian that it is not eligible for NRHP listing.

Area(s) of Historical Significance (see *National Register Bulletin 15*, p. 8 for categories: e.g. "architecture", "ethnic heritage", "community planning & development", etc.)

1. _____ 3. _____ 5. _____
 2. _____ 4. _____ 6. _____

DOCUMENTATION

Accessible Documentation Not Filed with the Site File - including field notes, analysis notes, photos, plans and other important documents

1) Document type All materials at one location Maintaining organization Archaeological Consultants Inc
 Document description _____ File or accession #'s P13002

2) Document type _____ Maintaining organization _____
 Document description _____ File or accession #'s _____

RECORDER INFORMATION

Recorder Name Christopher Berger Affiliation Archaeological Consultants Inc

Recorder Contact Information 8110 Blaikie Court, Suite A, Sarasota, FL 34240/941-379-6206/ACIFlorida@comcast.net
 (address / phone / fax / e-mail)

Required Attachments

- ① USGS 7.5' MAP WITH STRUCTURE LOCATION PINPOINTED IN RED
- ② LARGE SCALE STREET, PLAT OR PARCEL MAP (available from most property appraiser web sites)
- ③ PHOTO OF MAIN FACADE, ARCHIVAL B&W PRINT OR DIGITAL IMAGE FILE

If submitting an image file, it must be included on disk or CD AND in hard copy format (plain paper is acceptable).
 Digital image must be at least 1600 x 1200 pixels, 24-bit color, jpeg or tiff.



PHOTOGRAPH



AERIAL MAP



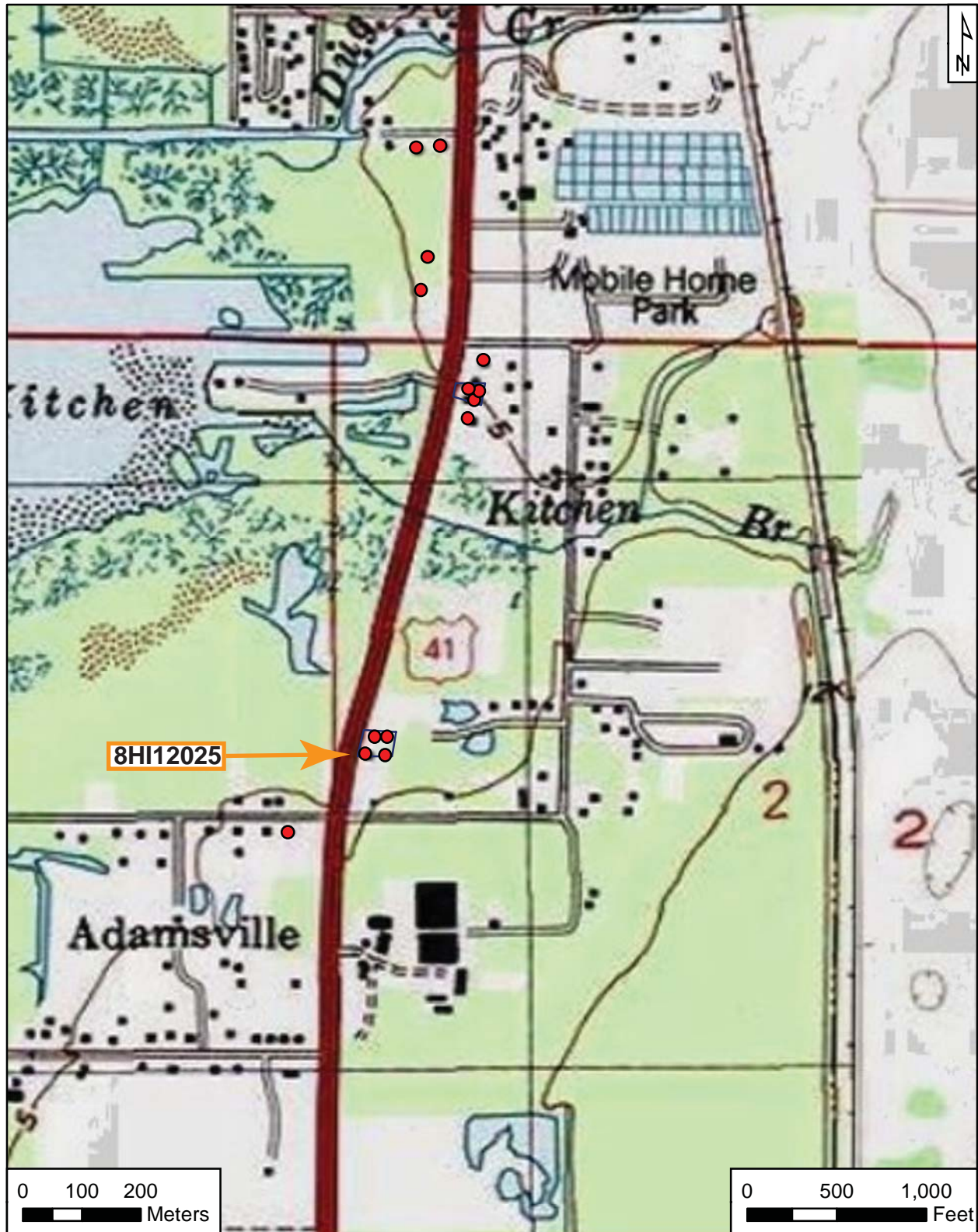


USGS

Gibsonton

Township 31 South, Range 19 East, Section 2

National Geographic Society (2011) *USA Topo Maps*



Original
 Update



HISTORICAL STRUCTURE FORM

FLORIDA MASTER SITE FILE

Version 4.0 1/07

Site #8 **HI12026**
Field Date 1-24-2013
Form Date 2-14-2013
Recorder # 2

Shaded Fields represent the minimum acceptable level of documentation.
Consult the *Guide to Historical Structure Forms* for detailed instructions.

Site Name(s) (address if none) 12432B S US 41 Multiple Listing (DHR only) _____
Survey Project Name PD&E US 41 From Kracker Ave. to South of SR 676 Survey # (DHR only) _____
National Register Category (please check one) building structure district site object
Ownership: private-profit private-nonprofit private-individual private-nonspecific city county state federal Native American foreign unknown

LOCATION & MAPPING

Street Number 12432 Direction S Street Name US 41 Street Type _____ Suffix Direction _____
Address: _____
Cross Streets (nearest / between) _____
USGS 7.5 Map Name GIBSONTON USGS Date _____ Plat or Other Map _____
City / Town (within 3 miles) Gibsonton In City Limits? yes no unknown County Hillsborough
Township 31S Range 19E Section 2 ¼ section: NW SW SE NE Irregular-name: _____
Tax Parcel # 050764-0000 Landgrant _____
Subdivision Name _____ Block _____ Lot _____
UTM Coordinates: Zone 16 17 Easting 363727 Northing 3077535
Other Coordinates: X: _____ Y: _____ Coordinate System & Datum _____
Name of Public Tract (e.g., park) _____

HISTORY

Construction Year: 1950 approximately year listed or earlier year listed or later
Original Use Private Residence (House/Cottage/Cabin) From (year): 1950 To (year): pres
Current Use _____ From (year): _____ To (year): _____
Other Use _____ From (year): _____ To (year): _____
Moves: yes no unknown Date: _____ Original address _____
Alterations: yes no unknown Date: 1-1-2000 Nature Reroofed
Additions: yes no unknown Date: _____ Nature _____
Architect (last name first): _____ Builder (last name first): _____
Ownership History (especially original owner, dates, profession, etc.) _____

Is the Resource Affected by a Local Preservation Ordinance? yes no unknown Describe _____

DESCRIPTION

Style Frame Vernacular Exterior Plan Rectangular Number of Stories 1
Exterior Fabric(s) 1. Vinyl 2. _____ 3. _____
Roof Type(s) 1. Gable 2. Shed 3. _____
Roof Material(s) 1. Sheet metal:3V crimp 2. _____ 3. _____
Roof secondary strucs. (dormers etc.) 1. _____ 2. _____
Windows (types, materials, etc.) 2- and 3-light metal awning

Distinguishing Architectural Features (exterior or interior ornaments) Metal hoods over window; iron security bars

Ancillary Features / Outbuildings (record outbuildings, major landscape features; use continuation sheet if needed.) Part of resource group 8HI12117.

DHR USE ONLY		OFFICIAL EVALUATION	DHR USE ONLY	
NR List Date	SHPO – Appears to meet criteria for NR listing: <input type="checkbox"/> yes <input type="checkbox"/> no <input type="checkbox"/> insufficient info	Date _____	Init. _____	
<input type="checkbox"/> Owner Objection	KEEPER – Determined eligible: <input type="checkbox"/> yes <input type="checkbox"/> no	Date _____		
	NR Criteria for Evaluation: <input type="checkbox"/> a <input type="checkbox"/> b <input type="checkbox"/> c <input type="checkbox"/> d (see <i>National Register Bulletin 15</i> , p. 2)			

DESCRIPTION (continued)

Chimney: No. ____ Chimney Material(s): 1. _____ 2. _____
 Structural System(s): 1. wood frame 2. _____ 3. _____
 Foundation Type(s): 1. slab 2. _____
 Foundation Material(s): 1. Poured Concrete Footing 2. _____
 Main Entrance (stylistic details) Within open entry porch on N elevation

Porch Descriptions (types, locations, roof types, etc.) Open entry porch on N elevation covered by shed roof with iron supports; carport on N elevation

Condition (overall resource condition): excellent good fair deteriorated ruinous

Narrative Description of Resource _____

Archaeological Remains _____ Check if Archaeological Form Completed

RESEARCH METHODS (check all that apply)

- | | | | |
|--|---|---|--|
| <input checked="" type="checkbox"/> FMSF record search (sites/surveys) | <input type="checkbox"/> library research | <input type="checkbox"/> building permits | <input type="checkbox"/> Sanborn maps |
| <input type="checkbox"/> FL State Archives/photo collection | <input type="checkbox"/> city directory | <input type="checkbox"/> occupant/owner interview | <input type="checkbox"/> plat maps |
| <input checked="" type="checkbox"/> property appraiser / tax records | <input type="checkbox"/> newspaper files | <input type="checkbox"/> neighbor interview | <input type="checkbox"/> Public Lands Survey (DEP) |
| <input checked="" type="checkbox"/> cultural resource survey (CRAS) | <input type="checkbox"/> historic photos | <input type="checkbox"/> interior inspection | <input type="checkbox"/> HABS/HAER record search |
| <input type="checkbox"/> other methods (describe) _____ | | | |

Bibliographic References (give FMSF manuscript # if relevant, use continuation sheet if needed) Henriquez, Bob
2013 Property Records Search. Hillsborough County Property Appraiser, Tampa. <http://www.hcpafl.org/>.

OPINION OF RESOURCE SIGNIFICANCE

Appears to meet the criteria for National Register listing individually? yes no insufficient information

Appears to meet the criteria for National Register listing as part of a district? yes no insufficient information

Explanation of Evaluation (required, whether significant or not; use separate sheet if needed) This is a typical example of the Frame Vernacular style found throughout Florida, and limited research revealed no significant historical associations. Thus, it's the professional opinion of ACI's historian that it's not NRHP eligible.

Area(s) of Historical Significance (see *National Register Bulletin 15*, p. 8 for categories: e.g. "architecture", "ethnic heritage", "community planning & development", etc.)

1. _____ 3. _____ 5. _____
 2. _____ 4. _____ 6. _____

DOCUMENTATION

Accessible Documentation Not Filed with the Site File - including field notes, analysis notes, photos, plans and other important documents

- 1) Document type All materials at one location Maintaining organization Archaeological Consultants Inc
 Document description _____ File or accession #'s P13002
- 2) Document type _____ Maintaining organization _____
 Document description _____ File or accession #'s _____

RECORDER INFORMATION

Recorder Name Christopher Berger Affiliation Archaeological Consultants Inc

Recorder Contact Information 8110 Blaikie Court, Suite A, Sarasota, FL 34240/941-379-6206/ACIFlorida@comcast.net
 (address / phone / fax / e-mail)

Required Attachments

- ① USGS 7.5' MAP WITH STRUCTURE LOCATION PINPOINTED IN RED
- ② LARGE SCALE STREET, PLAT OR PARCEL MAP (available from most property appraiser web sites)
- ③ PHOTO OF MAIN FACADE, ARCHIVAL B&W PRINT OR DIGITAL IMAGE FILE

If submitting an image file, it must be included on disk or CD AND in hard copy format (plain paper is acceptable).
 Digital image must be at least 1600 x 1200 pixels, 24-bit color, jpeg or tiff.



PHOTOGRAPH



AERIAL MAP



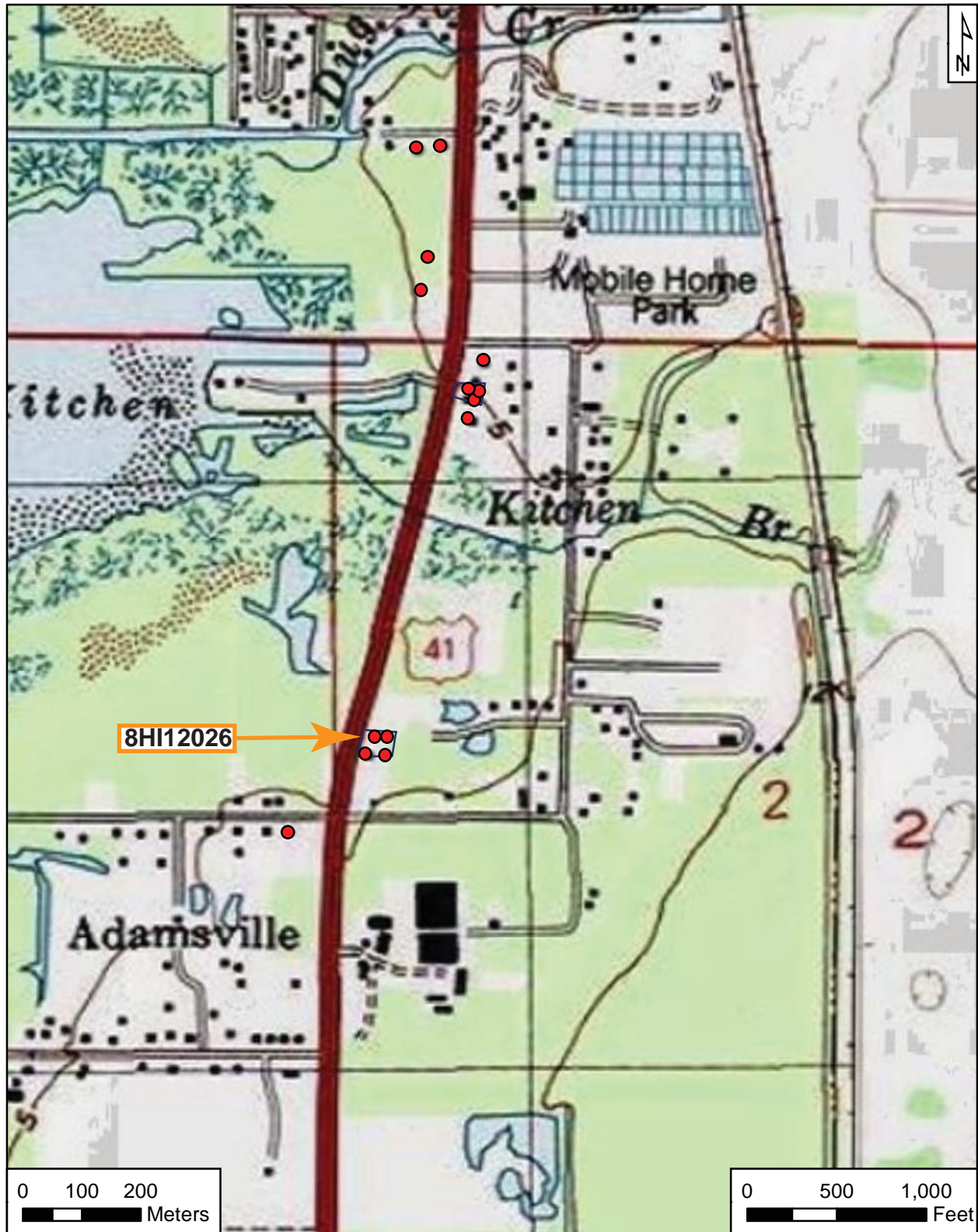


USGS

Gibsonton

Township 31 South, Range 19 East, Section 2

National Geographic Society (2011) USA Topo Maps



Original
 Update



HISTORICAL STRUCTURE FORM

FLORIDA MASTER SITE FILE

Version 4.0 1/07

Site #8 **HI12027**
Field Date 1-24-2013
Form Date 2-1-2013
Recorder # 3

Shaded Fields represent the minimum acceptable level of documentation.
Consult the *Guide to Historical Structure Forms* for detailed instructions.

Site Name(s) (address if none) 12432C S US 41 Multiple Listing (DHR only) _____
Survey Project Name PD&E US 41 From Kracker Ave. to South of SR 676 Survey # (DHR only) _____
National Register Category (please check one) building structure district site object
Ownership: private-profit private-nonprofit private-individual private-nonspecific city county state federal Native American foreign unknown

LOCATION & MAPPING

Address: Street Number 12432 Direction S Street Name US 41 Street Type _____ Suffix Direction _____
Cross Streets (nearest / between) _____
USGS 7.5 Map Name GIBSONTON USGS Date _____ Plat or Other Map _____
City / Town (within 3 miles) Gibsonton In City Limits? yes no unknown County Hillsborough
Township 31S Range 19E Section 2 ¼ section: NW SW SE NE Irregular-name: _____
Tax Parcel # 050764-0000 Landgrant _____
Subdivision Name _____ Block _____ Lot _____
UTM Coordinates: Zone 16 17 Easting 363727 Northing 3077535
Other Coordinates: X: _____ Y: _____ Coordinate System & Datum _____
Name of Public Tract (e.g., park) _____

HISTORY

Construction Year: 1958 approximately year listed or earlier year listed or later
Original Use Mobile Home/Trailer Home From (year): 1958 To (year): 2010
Current Use Abandoned/Vacant From (year): 2010 To (year): pres
Other Use _____ From (year): _____ To (year): _____
Moves: yes no unknown Date: _____ Original address _____
Alterations: yes no unknown Date: 1-1-1970 Nature Cutout in wall for air conditioning
Additions: yes no unknown Date: _____ Nature _____
Architect (last name first): _____ Builder (last name first): _____
Ownership History (especially original owner, dates, profession, etc.) _____

Is the Resource Affected by a Local Preservation Ordinance? yes no unknown Describe _____

DESCRIPTION

Style Other Exterior Plan Rectangular Number of Stories 1
Exterior Fabric(s) 1. Metal 2. _____ 3. _____
Roof Type(s) 1. Flat 2. _____ 3. _____
Roof Material(s) 1. Other 2. _____ 3. _____
Roof secondary strucs. (dormers etc.) 1. _____ 2. _____
Windows (types, materials, etc.) 3-light metal awning (1 and 2); 4-light metal awning (2)

Distinguishing Architectural Features (exterior or interior ornaments) _____

Ancillary Features / Outbuildings (record outbuildings, major landscape features; use continuation sheet if needed.) Pond to E. Part of resource group 8HI12117.

DHR USE ONLY		OFFICIAL EVALUATION		DHR USE ONLY	
NR List Date	SHPO – Appears to meet criteria for NR listing: <input type="checkbox"/> yes <input type="checkbox"/> no <input type="checkbox"/> insufficient info	Date	_____	Init.	_____
<input type="checkbox"/> Owner Objection	KEEPER – Determined eligible: <input type="checkbox"/> yes <input type="checkbox"/> no	Date	_____		
	NR Criteria for Evaluation: <input type="checkbox"/> a <input type="checkbox"/> b <input type="checkbox"/> c <input type="checkbox"/> d (see <i>National Register Bulletin 15</i> , p. 2)				

DESCRIPTION (continued)

Chimney: No. ____ Chimney Material(s): 1. _____ 2. _____
 Structural System(s): 1. Wood frame 2. _____ 3. _____
 Foundation Type(s): 1. Piers 2. _____
 Foundation Material(s): 1. Concrete Block 2. _____
 Main Entrance (stylistic details) 1-light wood door on S elevation

Porch Descriptions (types, locations, roof types, etc.) _____

Condition (overall resource condition): excellent good fair deteriorated ruinous

Narrative Description of Resource _____

Archaeological Remains _____ Check if Archaeological Form Completed

RESEARCH METHODS (check all that apply)

FMSF record search (sites/surveys) library research building permits Sanborn maps
 FL State Archives/photo collection city directory occupant/owner interview plat maps
 property appraiser / tax records newspaper files neighbor interview Public Lands Survey (DEP)
 cultural resource survey (CRAS) historic photos interior inspection HABS/HAER record search
 other methods (describe) _____

Bibliographic References (give FMSF manuscript # if relevant, use continuation sheet if needed) Henriquez, Bob
2013 Property Records Search. Hillsborough County Property Appraiser, Tampa. <http://www.hcpafl.org/>.

OPINION OF RESOURCE SIGNIFICANCE

Appears to meet the criteria for National Register listing individually? yes no insufficient information

Appears to meet the criteria for National Register listing as part of a district? yes no insufficient information

Explanation of Evaluation (required, whether significant or not; use separate sheet if needed) This is a typical example of a mobile home found throughout Florida, and limited research revealed no significant historical associations. Thus, it is the professional opinion of ACI's architectural historian that it is not eligible for NRHP listing.

Area(s) of Historical Significance (see *National Register Bulletin 15*, p. 8 for categories: e.g. "architecture", "ethnic heritage", "community planning & development", etc.)

1. _____ 3. _____ 5. _____
 2. _____ 4. _____ 6. _____

DOCUMENTATION

Accessible Documentation Not Filed with the Site File - including field notes, analysis notes, photos, plans and other important documents

1) Document type All materials at one location Maintaining organization Archaeological Consultants Inc
 Document description _____ File or accession #'s P13002
 2) Document type _____ Maintaining organization _____
 Document description _____ File or accession #'s _____

RECORDER INFORMATION

Recorder Name Christopher Berger Affiliation Archaeological Consultants Inc

Recorder Contact Information 8110 Blaikie Court, Suite A, Sarasota, FL 34240/941-379-6206/ACIFlorida@comcast.net
 (address / phone / fax / e-mail)

Required Attachments

- ① USGS 7.5' MAP WITH STRUCTURE LOCATION PINPOINTED IN RED
- ② LARGE SCALE STREET, PLAT OR PARCEL MAP (available from most property appraiser web sites)
- ③ PHOTO OF MAIN FACADE, ARCHIVAL B&W PRINT OR DIGITAL IMAGE FILE

If submitting an image file, it must be included on disk or CD AND in hard copy format (plain paper is acceptable).
 Digital image must be at least 1600 x 1200 pixels, 24-bit color, jpeg or tiff.



PHOTOGRAPH



AERIAL MAP



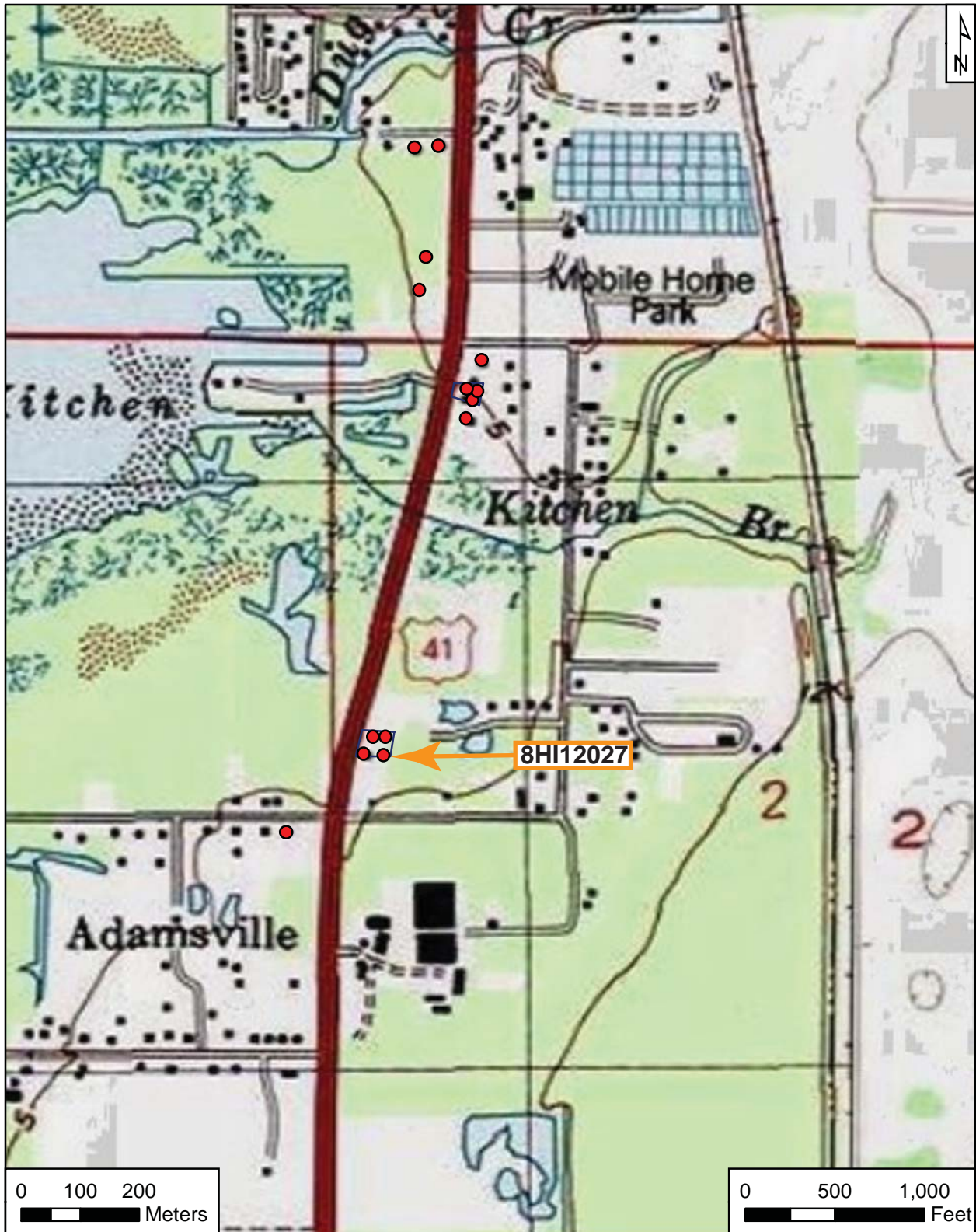


USGS

Gibsonton

Township 31 South, Range 19 East, Section 2

National Geographic Society (2011) USA Topo Maps



Original
 Update



HISTORICAL STRUCTURE FORM

FLORIDA MASTER SITE FILE

Version 4.0 1/07

Site #8 **HI12028**
Field Date 1-24-2013
Form Date 2-14-2013
Recorder # 4

Shaded Fields represent the minimum acceptable level of documentation.
Consult the *Guide to Historical Structure Forms* for detailed instructions.

Site Name(s) (address if none) 12432D S US 41 Multiple Listing (DHR only) _____
Survey Project Name PD&E US 41 From Kracker Ave. to South of SR 676 Survey # (DHR only) _____
National Register Category (please check one) building structure district site object
Ownership: private-profit private-nonprofit private-individual private-nonspecific city county state federal Native American foreign unknown

LOCATION & MAPPING

Address: Street Number 12432 Direction S Street Name US 41 Street Type _____ Suffix Direction _____
Cross Streets (nearest / between) _____
USGS 7.5 Map Name GIBSONTON USGS Date _____ Plat or Other Map _____
City / Town (within 3 miles) Gibsonton In City Limits? yes no unknown County Hillsborough
Township 31S Range 19E Section 2 1/4 section: NW SW SE NE Irregular-name: _____
Tax Parcel # 050764-0000 Landgrant _____
Subdivision Name _____ Block _____ Lot _____
UTM Coordinates: Zone 16 17 Easting 363727 Northing 3077535
Other Coordinates: X: _____ Y: _____ Coordinate System & Datum _____
Name of Public Tract (e.g., park) _____

HISTORY

Construction Year: 1958 approximately year listed or earlier year listed or later
Original Use Mobile Home/Trailer Home From (year): 1958 To (year): pres
Current Use _____ From (year): _____ To (year): _____
Other Use _____ From (year): _____ To (year): _____
Moves: yes no unknown Date: _____ Original address _____
Alterations: yes no unknown Date: _____ Nature _____
Additions: yes no unknown Date: _____ Nature _____
Architect (last name first): _____ Builder (last name first): _____
Ownership History (especially original owner, dates, profession, etc.) _____

Is the Resource Affected by a Local Preservation Ordinance? yes no unknown Describe _____

DESCRIPTION

Style Other Exterior Plan Rectangular Number of Stories 1
Exterior Fabric(s) 1. Metal 2. _____ 3. _____
Roof Type(s) 1. Flat 2. _____ 3. _____
Roof Material(s) 1. _____ 2. _____ 3. _____
Roof secondary strucs. (dormers etc.) 1. _____ 2. _____
Windows (types, materials, etc.) metal jalousie

Distinguishing Architectural Features (exterior or interior ornaments) Metal hoods over windows with iron braces

Ancillary Features / Outbuildings (record outbuildings, major landscape features; use continuation sheet if needed.) Part of resource group 8HI12117. Set back from US 41 to east of 8HI12026.

DHR USE ONLY		OFFICIAL EVALUATION	DHR USE ONLY	
NR List Date	SHPO – Appears to meet criteria for NR listing: <input type="checkbox"/> yes <input type="checkbox"/> no <input type="checkbox"/> insufficient info	Date _____	Init. _____	
<input type="checkbox"/> Owner Objection	KEEPER – Determined eligible: <input type="checkbox"/> yes <input type="checkbox"/> no	Date _____		
	NR Criteria for Evaluation: <input type="checkbox"/> a <input type="checkbox"/> b <input type="checkbox"/> c <input type="checkbox"/> d (see <i>National Register Bulletin 15</i> , p. 2)			

DESCRIPTION (continued)

Chimney: No. ____ Chimney Material(s): 1. _____ 2. _____
 Structural System(s): 1. Wood frame 2. _____ 3. _____
 Foundation Type(s): 1. Piers 2. _____
 Foundation Material(s): 1. Concrete Block 2. _____
 Main Entrance (stylistic details) Wood door with metal jalousie window under metal hood

Porch Descriptions (types, locations, roof types, etc.) _____

Condition (overall resource condition): excellent good fair deteriorated ruinous

Narrative Description of Resource _____

Archaeological Remains _____ Check if Archaeological Form Completed

RESEARCH METHODS (check all that apply)

- | | | | |
|--|---|---|--|
| <input checked="" type="checkbox"/> FMSF record search (sites/surveys) | <input type="checkbox"/> library research | <input type="checkbox"/> building permits | <input type="checkbox"/> Sanborn maps |
| <input type="checkbox"/> FL State Archives/photo collection | <input type="checkbox"/> city directory | <input type="checkbox"/> occupant/owner interview | <input type="checkbox"/> plat maps |
| <input checked="" type="checkbox"/> property appraiser / tax records | <input type="checkbox"/> newspaper files | <input type="checkbox"/> neighbor interview | <input type="checkbox"/> Public Lands Survey (DEP) |
| <input checked="" type="checkbox"/> cultural resource survey (CRAS) | <input type="checkbox"/> historic photos | <input type="checkbox"/> interior inspection | <input type="checkbox"/> HABS/HAER record search |
| <input type="checkbox"/> other methods (describe) _____ | | | |

Bibliographic References (give FMSF manuscript # if relevant, use continuation sheet if needed) Henriquez, Bob
2013 Property Records Search. Hillsborough County Property Appraiser, Tampa. <http://www.hcpafl.org/>.

OPINION OF RESOURCE SIGNIFICANCE

Appears to meet the criteria for National Register listing individually? yes no insufficient information

Appears to meet the criteria for National Register listing as part of a district? yes no insufficient information

Explanation of Evaluation (required, whether significant or not; use separate sheet if needed) This is a typical example of a mobile home found throughout Florida, and limited research revealed no significant historical associations. Thus, it is the professional opinion of ACI's architectural historian that it is not eligible for NRHP listing.

Area(s) of Historical Significance (see *National Register Bulletin 15*, p. 8 for categories: e.g. "architecture", "ethnic heritage", "community planning & development", etc.)

1. _____ 3. _____ 5. _____
 2. _____ 4. _____ 6. _____

DOCUMENTATION

Accessible Documentation Not Filed with the Site File - including field notes, analysis notes, photos, plans and other important documents

- 1) Document type All materials at one location Maintaining organization Archaeological Consultants Inc
 Document description _____ File or accession #'s P13002
- 2) Document type _____ Maintaining organization _____
 Document description _____ File or accession #'s _____

RECORDER INFORMATION

Recorder Name Christopher Berger Affiliation Archaeological Consultants Inc

Recorder Contact Information 8110 Blaikie Court, Suite A, Sarasota, FL 34240/941-379-6206/ACIFlorida@comcast.net
 (address / phone / fax / e-mail)

Required Attachments

- ① USGS 7.5' MAP WITH STRUCTURE LOCATION PINPOINTED IN RED
- ② LARGE SCALE STREET, PLAT OR PARCEL MAP (available from most property appraiser web sites)
- ③ PHOTO OF MAIN FACADE, ARCHIVAL B&W PRINT OR DIGITAL IMAGE FILE

If submitting an image file, it must be included on disk or CD AND in hard copy format (plain paper is acceptable).
 Digital image must be at least 1600 x 1200 pixels, 24-bit color, jpeg or tiff.



PHOTOGRAPH



AERIAL MAP



Microsoft (2010) - Bing Maps Hybrid

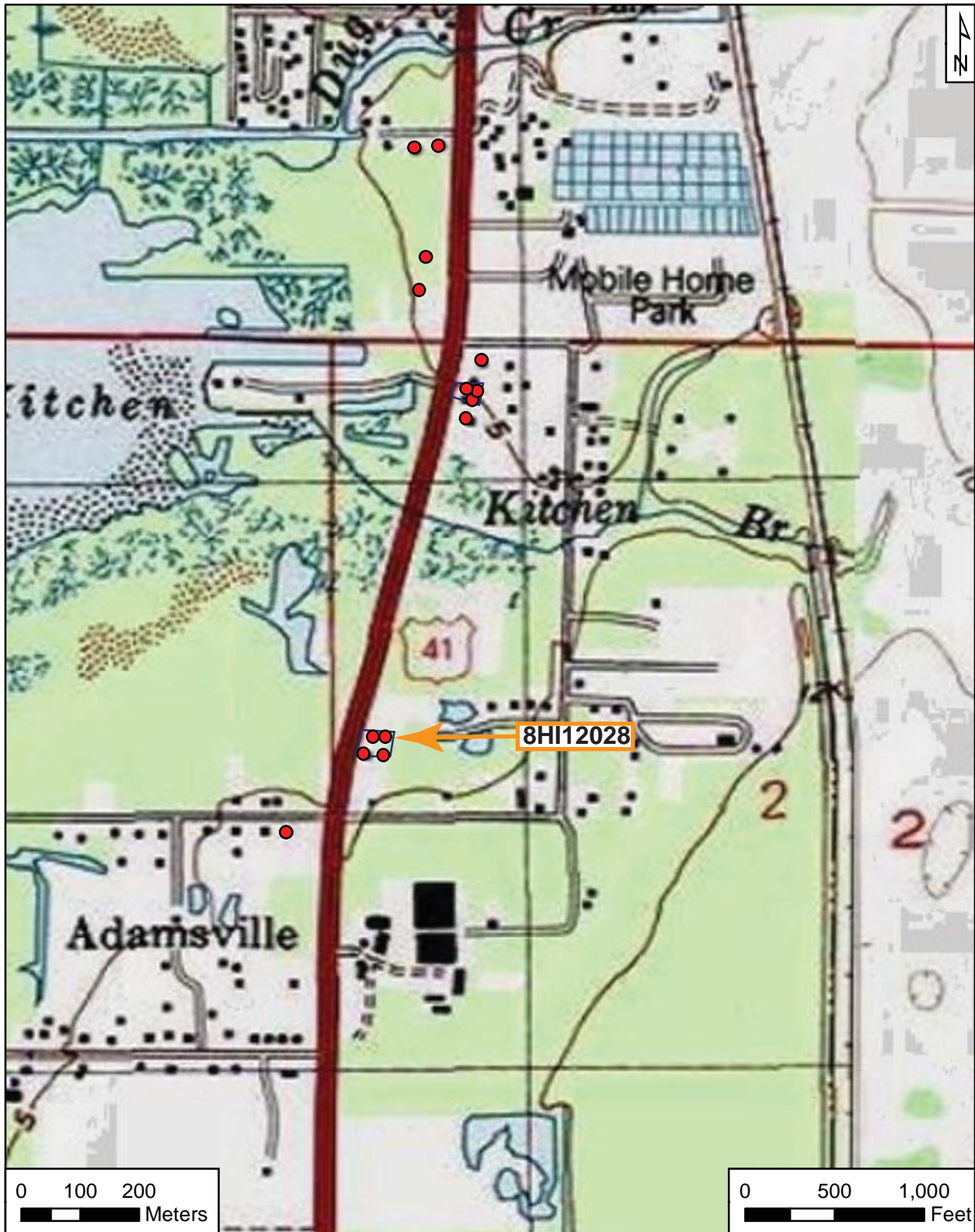


USGS

Gibsonton

Township 31 South, Range 19 East, Section 2

National Geographic Society (2011) *USA Topo Maps*



Original
 Update



HISTORICAL STRUCTURE FORM

FLORIDA MASTER SITE FILE

Version 4.0 1/07

Site #8 **HI12029**
Field Date 1-24-2013
Form Date 2-1-2013
Recorder # 6

Shaded Fields represent the minimum acceptable level of documentation.
Consult the *Guide to Historical Structure Forms* for detailed instructions.

Site Name(s) (address if none) 12154 S US 41 Multiple Listing (DHR only) _____
Survey Project Name PD&E US 41 From Kracker Ave. to South of SR 676 Survey # (DHR only) _____
National Register Category (please check one) building structure district site object
Ownership: private-profit private-nonprofit private-individual private-nonspecific city county state federal Native American foreign unknown

LOCATION & MAPPING

Address: Street Number 12154 Direction S Street Name US 41 Street Type _____ Suffix Direction _____
Cross Streets (nearest / between) _____
USGS 7.5 Map Name GIBSONTON USGS Date _____ Plat or Other Map _____
City / Town (within 3 miles) Gibsonton In City Limits? yes no unknown County Hillsborough
Township 31S Range 19E Section 2 ¼ section: NW SW SE NE Irregular-name: _____
Tax Parcel # 0507540000 Landgrant _____
Subdivision Name _____ Block _____ Lot _____
UTM Coordinates: Zone 16 17 Easting 363908 Northing 3078098
Other Coordinates: X: _____ Y: _____ Coordinate System & Datum _____
Name of Public Tract (e.g., park) _____

HISTORY

Construction Year: 1954 approximately year listed or earlier year listed or later
Original Use Private Residence (House/Cottage/Cabin) From (year): 1954 To (year): pres
Current Use _____ From (year): _____ To (year): _____
Other Use _____ From (year): _____ To (year): _____
Moves: yes no unknown Date: _____ Original address _____
Alterations: yes no unknown Date: 1-1-1970 Nature Porch enclosed; reroofed
Additions: yes no unknown Date: _____ Nature Porch to W; expansions to NE and S
Architect (last name first): _____ Builder (last name first): _____
Ownership History (especially original owner, dates, profession, etc.) _____

Is the Resource Affected by a Local Preservation Ordinance? yes no unknown Describe _____

DESCRIPTION

Style Frame Vernacular Exterior Plan Irregular Number of Stories 1
Exterior Fabric(s) 1. Aluminum 2. _____ 3. _____
Roof Type(s) 1. Hip 2. Shed 3. _____
Roof Material(s) 1. Composition shingles 2. _____ 3. _____
Roof secondary strucs. (dormers etc.) 1. _____ 2. _____
Windows (types, materials, etc.) 1/1 SHS metal; 1/1 wood DHS

Distinguishing Architectural Features (exterior or interior ornaments) Fixed shutters

Ancillary Features / Outbuildings (record outbuildings, major landscape features; use continuation sheet if needed.) Gable-roofed shed to NE. Metal fence along S.

DHR USE ONLY		OFFICIAL EVALUATION		DHR USE ONLY	
NR List Date	SHPO – Appears to meet criteria for NR listing: <input type="checkbox"/> yes <input type="checkbox"/> no <input type="checkbox"/> insufficient info	Date	_____	Init.	_____
<input type="checkbox"/> Owner Objection	KEEPER – Determined eligible: <input type="checkbox"/> yes <input type="checkbox"/> no	Date	_____		
	NR Criteria for Evaluation: <input type="checkbox"/> a <input type="checkbox"/> b <input type="checkbox"/> c <input type="checkbox"/> d (see <i>National Register Bulletin 15</i> , p. 2)				

DESCRIPTION (continued)

Chimney: No. ____ Chimney Material(s): 1. _____ 2. _____
 Structural System(s): 1. wood frame 2. _____ 3. _____
 Foundation Type(s): 1. Unknown 2. _____
 Foundation Material(s): 1. _____ 2. _____
 Main Entrance (stylistic details) Within screened porch

Porch Descriptions (types, locations, roof types, etc.) Screened-in porch on E elevation

Condition (overall resource condition): excellent good fair deteriorated ruinous

Narrative Description of Resource _____

Archaeological Remains _____ Check if Archaeological Form Completed

RESEARCH METHODS (check all that apply)

FMSF record search (sites/surveys) library research building permits Sanborn maps
FL State Archives/photo collection city directory occupant/owner interview plat maps
property appraiser / tax records newspaper files neighbor interview Public Lands Survey (DEP)
cultural resource survey (CRAS) historic photos interior inspection HABS/HAER record search
other methods (describe) _____

Bibliographic References (give FMSF manuscript # if relevant, use continuation sheet if needed) Henriquez, Bob
2013 Property Records Search. Hillsborough County Property Appraiser, Tampa. <http://www.hcpafl.org/>.

OPINION OF RESOURCE SIGNIFICANCE

Appears to meet the criteria for National Register listing individually? yes no insufficient information

Appears to meet the criteria for National Register listing as part of a district? yes no insufficient information

Explanation of Evaluation (required, whether significant or not; use separate sheet if needed) This is a typical example of a Frame Vernacular style found throughout Florida, and limited research revealed no significant historical associations. Thus, it is the professional opinion of ACI's historian that it is not NRHP eligible.

Area(s) of Historical Significance (see *National Register Bulletin 15*, p. 8 for categories: e.g. "architecture", "ethnic heritage", "community planning & development", etc.)

1. _____ 3. _____ 5. _____
 2. _____ 4. _____ 6. _____

DOCUMENTATION

Accessible Documentation Not Filed with the Site File - including field notes, analysis notes, photos, plans and other important documents

1) Document type All materials at one location Maintaining organization Archaeological Consultants Inc
 Document description _____ File or accession #'s P13002
 2) Document type _____ Maintaining organization _____
 Document description _____ File or accession #'s _____

RECORDER INFORMATION

Recorder Name Christopher Berger Affiliation Archaeological Consultants Inc

Recorder Contact Information 8110 Blaikie Court, Suite A, Sarasota, FL 34240/941-379-6206/ACIFlorida@comcast.net
 (address / phone / fax / e-mail)

Required Attachments

- ① USGS 7.5' MAP WITH STRUCTURE LOCATION PINPOINTED IN RED
- ② LARGE SCALE STREET, PLAT OR PARCEL MAP (available from most property appraiser web sites)
- ③ PHOTO OF MAIN FACADE, ARCHIVAL B&W PRINT OR DIGITAL IMAGE FILE

If submitting an image file, it must be included on disk or CD AND in hard copy format (plain paper is acceptable).
 Digital image must be at least 1600 x 1200 pixels, 24-bit color, jpeg or tiff.



PHOTOGRAPH



AERIAL MAP



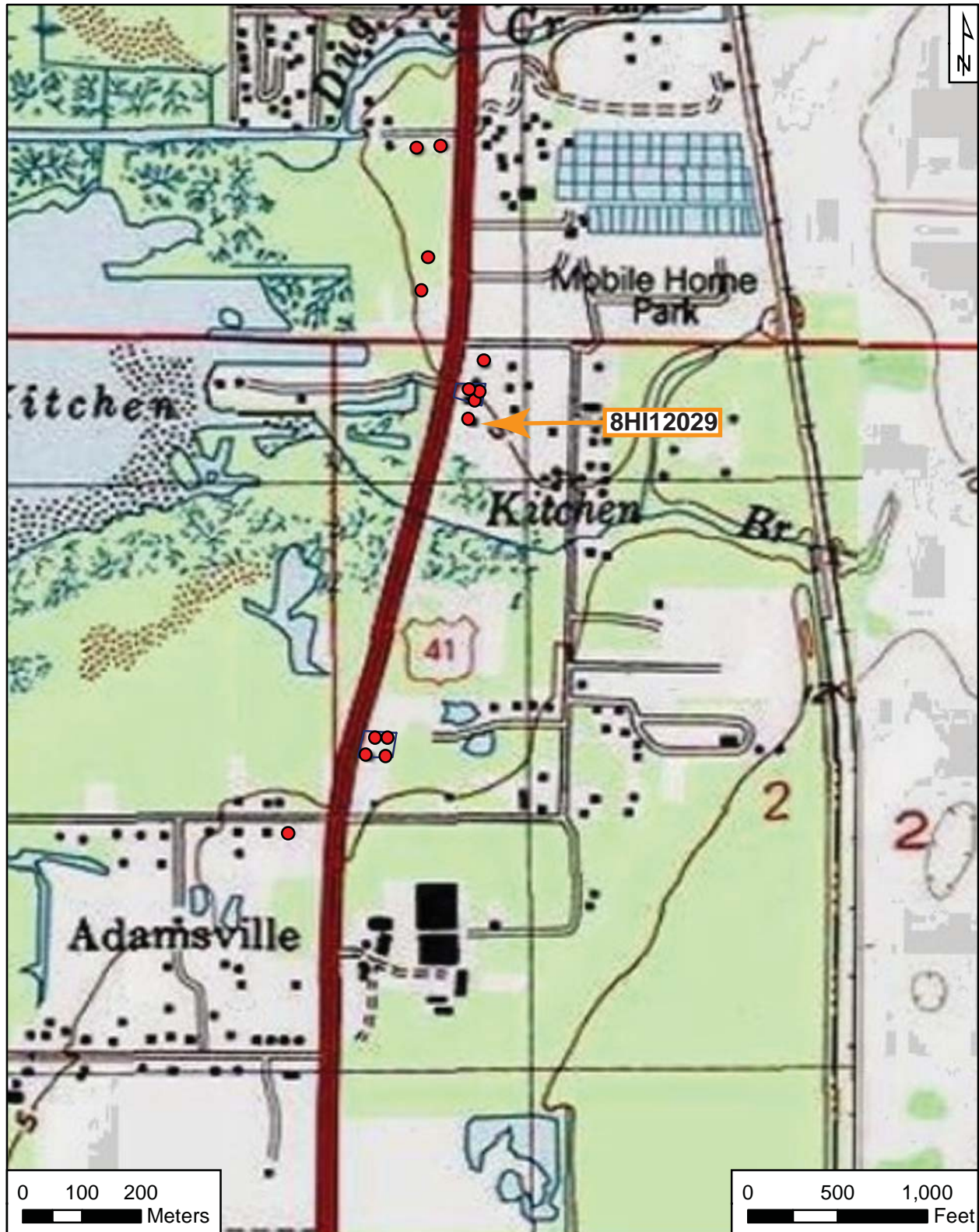


USGS

Gibsonton

Township 31 South, Range 19 East, Section 2

National Geographic Society (2011) *USA Topo Maps*



Original
 Update



HISTORICAL STRUCTURE FORM

FLORIDA MASTER SITE FILE

Version 4.0 1/07

Site #8 **HI12030**
Field Date 1-24-2013
Form Date 2-4-2013
Recorder # 7

Shaded Fields represent the minimum acceptable level of documentation.
Consult the *Guide to Historical Structure Forms* for detailed instructions.

Site Name(s) (address if none) 12150A S US 41 Multiple Listing (DHR only) _____
Survey Project Name PD&E US 41 From Kracker Ave. to South of SR 676 Survey # (DHR only) _____
National Register Category (please check one) building structure district site object
Ownership: private-profit private-nonprofit private-individual private-nonspecific city county state federal Native American foreign unknown

LOCATION & MAPPING

Address: 12150 S US 41 _____
Cross Streets (nearest / between) _____
USGS 7.5 Map Name GIBSONTON USGS Date _____ Plat or Other Map _____
City / Town (within 3 miles) Gibsonton In City Limits? yes no unknown County Hillsborough
Township 31S Range 19E Section 2 ¼ section: NW SW SE NE Irregular-name: _____
Tax Parcel # 0507540000 Landgrant _____
Subdivision Name _____ Block _____ Lot _____
UTM Coordinates: Zone 16 17 Easting 363912 Northing 3078151
Other Coordinates: X: _____ Y: _____ Coordinate System & Datum _____
Name of Public Tract (e.g., park) _____

HISTORY

Construction Year: 1950 approximately year listed or earlier year listed or later
Original Use Private Residence (House/Cottage/Cabin) From (year): 1950 To (year): pres
Current Use _____ From (year): _____ To (year): _____
Other Use _____ From (year): _____ To (year): _____
Moves: yes no unknown Date: _____ Original address _____
Alterations: yes no unknown Date: 1-1-1990 Nature Reroofed
Additions: yes no unknown Date: _____ Nature Expansion to N
Architect (last name first): _____ Builder (last name first): _____
Ownership History (especially original owner, dates, profession, etc.) _____

Is the Resource Affected by a Local Preservation Ordinance? yes no unknown Describe _____

DESCRIPTION

Style Frame Vernacular Exterior Plan Irregular Number of Stories 1
Exterior Fabric(s) 1. Aluminum 2. _____ 3. _____
Roof Type(s) 1. Cross-gabled 2. Flat 3. _____
Roof Material(s) 1. Composition shingles 2. _____ 3. _____
Roof secondary strucs. (dormers etc.) 1. _____ 2. _____
Windows (types, materials, etc.) 1/1 DHS wood; 1-light fixed wood

Distinguishing Architectural Features (exterior or interior ornaments) Rectangular vents in gable peaks

Ancillary Features / Outbuildings (record outbuildings, major landscape features; use continuation sheet if needed.) Part of resource group 8HI12118. Nonhistoric shed to S.

DHR USE ONLY		OFFICIAL EVALUATION		DHR USE ONLY	
NR List Date	SHPO – Appears to meet criteria for NR listing: <input type="checkbox"/> yes <input type="checkbox"/> no <input type="checkbox"/> insufficient info	Date	_____	Init.	_____
<input type="checkbox"/> Owner Objection	KEEPER – Determined eligible: <input type="checkbox"/> yes <input type="checkbox"/> no	Date	_____		
	NR Criteria for Evaluation: <input type="checkbox"/> a <input type="checkbox"/> b <input type="checkbox"/> c <input type="checkbox"/> d (see <i>National Register Bulletin 15</i> , p. 2)				

DESCRIPTION (continued)

Chimney: No. ____ Chimney Material(s): 1. _____ 2. _____
 Structural System(s): 1. Wood frame 2. _____ 3. _____
 Foundation Type(s): 1. Piers 2. _____
 Foundation Material(s): 1. Concrete Block 2. _____
 Main Entrance (stylistic details) Covered by open porch with flat roof on SW elevation.

Porch Descriptions (types, locations, roof types, etc.) Open porch on SW elevation with flat roof. Open porch on E elevation with gable roof and wood porch supports

Condition (overall resource condition): excellent good fair deteriorated ruinous

Narrative Description of Resource _____

Archaeological Remains _____ Check if Archaeological Form Completed

RESEARCH METHODS (check all that apply)

FMSF record search (sites/surveys) library research building permits Sanborn maps
 FL State Archives/photo collection city directory occupant/owner interview plat maps
 property appraiser / tax records newspaper files neighbor interview Public Lands Survey (DEP)
 cultural resource survey (CRAS) historic photos interior inspection HABS/HAER record search
 other methods (describe) _____

Bibliographic References (give FMSF manuscript # if relevant, use continuation sheet if needed) Henriquez, Bob
2013 Property Records Search. Hillsborough County Property Appraiser, Tampa. <http://www.hcpafl.org/>.

OPINION OF RESOURCE SIGNIFICANCE

Appears to meet the criteria for National Register listing individually? yes no insufficient information

Appears to meet the criteria for National Register listing as part of a district? yes no insufficient information

Explanation of Evaluation (required, whether significant or not; use separate sheet if needed) This is a typical example of a Frame Vernacular style found throughout Florida, and limited research revealed no significant historical associations. Thus, it is the professional opinion of ACI's historian that it is not NRHP eligible.

Area(s) of Historical Significance (see *National Register Bulletin 15*, p. 8 for categories: e.g. "architecture", "ethnic heritage", "community planning & development", etc.)

1. _____ 3. _____ 5. _____
 2. _____ 4. _____ 6. _____

DOCUMENTATION

Accessible Documentation Not Filed with the Site File - including field notes, analysis notes, photos, plans and other important documents

1) Document type All materials at one location Maintaining organization Archaeological Consultants Inc
 Document description _____ File or accession #'s P13002
 2) Document type _____ Maintaining organization _____
 Document description _____ File or accession #'s _____

RECORDER INFORMATION

Recorder Name Christopher Berger Affiliation Archaeological Consultants Inc

Recorder Contact Information 8110 Blaikie Court, Suite A, Sarasota, FL 34240/941-379-6206/ACIFlorida@comcast.net
 (address / phone / fax / e-mail)

Required Attachments

- ① USGS 7.5' MAP WITH STRUCTURE LOCATION PINPOINTED IN RED
- ② LARGE SCALE STREET, PLAT OR PARCEL MAP (available from most property appraiser web sites)
- ③ PHOTO OF MAIN FACADE, ARCHIVAL B&W PRINT OR DIGITAL IMAGE FILE

If submitting an image file, it must be included on disk or CD AND in hard copy format (plain paper is acceptable).
 Digital image must be at least 1600 x 1200 pixels, 24-bit color, jpeg or tiff.



PHOTOGRAPH



AERIAL MAP





USGS

Gibsonton

Township 31 South, Range 19 East, Section 2

National Geographic Society (2011) *USA Topo Maps*



Original
 Update



HISTORICAL STRUCTURE FORM

FLORIDA MASTER SITE FILE

Version 4.0 1/07

Site #8 **HI12031**
Field Date 1-24-2013
Form Date 2-15-2013
Recorder # 8

Shaded Fields represent the minimum acceptable level of documentation.
Consult the *Guide to Historical Structure Forms* for detailed instructions.

Site Name(s) (address if none) 12150B S US 41 Multiple Listing (DHR only) _____
Survey Project Name PD&E US 41 From Kracker Ave. to South of SR 676 Survey # (DHR only) _____
National Register Category (please check one) building structure district site object
Ownership: private-profit private-nonprofit private-individual private-nonspecific city county state federal Native American foreign unknown

LOCATION & MAPPING

Address: 12150 S US 41 _____
Cross Streets (nearest / between) _____
USGS 7.5 Map Name GIBSONTON USGS Date _____ Plat or Other Map _____
City / Town (within 3 miles) Gibsonton In City Limits? yes no unknown County Hillsborough
Township 31S Range 19E Section 2 ¼ section: NW SW SE NE Irregular-name: _____
Tax Parcel # 0507540000 Landgrant _____
Subdivision Name _____ Block _____ Lot _____
UTM Coordinates: Zone 16 17 Easting 363924 Northing 3078138
Other Coordinates: X: _____ Y: _____ Coordinate System & Datum _____
Name of Public Tract (e.g., park) _____

HISTORY

Construction Year: 1952 approximately year listed or earlier year listed or later
Original Use Private Residence (House/Cottage/Cabin) From (year): 1952 To (year): pres
Current Use _____ From (year): _____ To (year): _____
Other Use _____ From (year): _____ To (year): _____
Moves: yes no unknown Date: _____ Original address _____
Alterations: yes no unknown Date: 1-1-1990 Nature Reroofed; window replaced
Additions: yes no unknown Date: _____ Nature Expansion to N
Architect (last name first): _____ Builder (last name first): _____
Ownership History (especially original owner, dates, profession, etc.) _____

Is the Resource Affected by a Local Preservation Ordinance? yes no unknown Describe _____

DESCRIPTION

Style Frame Vernacular Exterior Plan Rectangular Number of Stories 1
Exterior Fabric(s) 1. Shiplap 2. _____ 3. _____
Roof Type(s) 1. Gable 2. Shed 3. _____
Roof Material(s) 1. Composition shingles 2. _____ 3. _____
Roof secondary strucs. (dormers etc.) 1. _____ 2. _____
Windows (types, materials, etc.) 1/1 DHS wood; 1/1 metal sliding (ca. 1990)

Distinguishing Architectural Features (exterior or interior ornaments) Cornerboards; wood window and door surrounds; vents in the gable ends

Ancillary Features / Outbuildings (record outbuildings, major landscape features; use continuation sheet if needed.) Part of resource group 8HI12118. Nonhistoric shed to S.

DHR USE ONLY		OFFICIAL EVALUATION	DHR USE ONLY	
NR List Date	SHPO – Appears to meet criteria for NR listing: <input type="checkbox"/> yes <input type="checkbox"/> no <input type="checkbox"/> insufficient info	Date _____	Init. _____	
<input type="checkbox"/> Owner Objection	KEEPER – Determined eligible: <input type="checkbox"/> yes <input type="checkbox"/> no	Date _____		
	NR Criteria for Evaluation: <input type="checkbox"/> a <input type="checkbox"/> b <input type="checkbox"/> c <input type="checkbox"/> d (see <i>National Register Bulletin 15</i> , p. 2)			

DESCRIPTION (continued)

Chimney: No. ____ Chimney Material(s): 1. _____ 2. _____
 Structural System(s): 1. Wood frame 2. _____ 3. _____
 Foundation Type(s): 1. Piers 2. _____
 Foundation Material(s): 1. Concrete Block 2. _____
 Main Entrance (stylistic details) Wood door on W elevation sheltered by gable roof

Porch Descriptions (types, locations, roof types, etc.) Open porch on W elevation sheltered by gable roof with wood posts

Condition (overall resource condition): excellent good fair deteriorated ruinous

Narrative Description of Resource _____

Archaeological Remains _____ Check if Archaeological Form Completed

RESEARCH METHODS (check all that apply)

FMSF record search (sites/surveys) library research building permits Sanborn maps
 FL State Archives/photo collection city directory occupant/owner interview plat maps
 property appraiser / tax records newspaper files neighbor interview Public Lands Survey (DEP)
 cultural resource survey (CRAS) historic photos interior inspection HABS/HAER record search
 other methods (describe) _____

Bibliographic References (give FMSF manuscript # if relevant, use continuation sheet if needed) Henriquez, Bob
2013 Property Records Search. Hillsborough County Property Appraiser, Tampa. <http://www.hcpafl.org/>.

OPINION OF RESOURCE SIGNIFICANCE

Appears to meet the criteria for National Register listing individually? yes no insufficient information

Appears to meet the criteria for National Register listing as part of a district? yes no insufficient information

Explanation of Evaluation (required, whether significant or not; use separate sheet if needed) This is a typical example of a Frame Vernacular style found throughout Florida, and limited research revealed no significant historical associations. Thus, it is the professional opinion of ACI's historian that it is not NRHP eligible.

Area(s) of Historical Significance (see *National Register Bulletin 15*, p. 8 for categories: e.g. "architecture", "ethnic heritage", "community planning & development", etc.)

1. _____ 3. _____ 5. _____
 2. _____ 4. _____ 6. _____

DOCUMENTATION

Accessible Documentation Not Filed with the Site File - including field notes, analysis notes, photos, plans and other important documents

1) Document type All materials at one location Maintaining organization Archaeological Consultants Inc
 Document description _____ File or accession #'s P13002
 2) Document type _____ Maintaining organization _____
 Document description _____ File or accession #'s _____

RECORDER INFORMATION

Recorder Name Christopher Berger Affiliation Archaeological Consultants Inc

Recorder Contact Information 8110 Blaikie Court, Suite A, Sarasota, FL 34240/941-379-6206/ACIFlorida@comcast.net
 (address / phone / fax / e-mail)

Required Attachments

- ① USGS 7.5' MAP WITH STRUCTURE LOCATION PINPOINTED IN RED
- ② LARGE SCALE STREET, PLAT OR PARCEL MAP (available from most property appraiser web sites)
- ③ PHOTO OF MAIN FACADE, ARCHIVAL B&W PRINT OR DIGITAL IMAGE FILE

If submitting an image file, it must be included on disk or CD AND in hard copy format (plain paper is acceptable).
 Digital image must be at least 1600 x 1200 pixels, 24-bit color, jpeg or tiff.



PHOTOGRAPH



AERIAL MAP



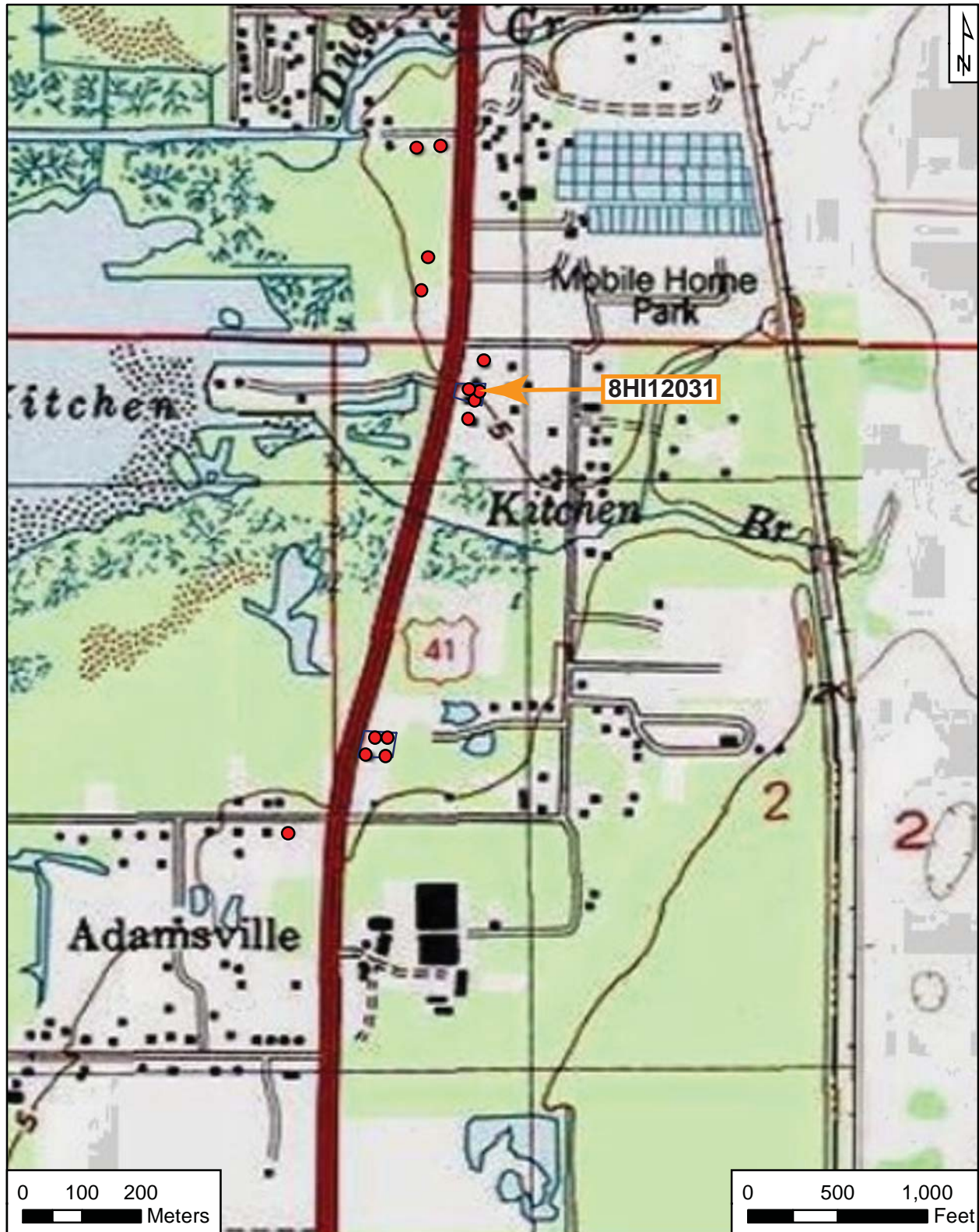


USGS

Gibsonton

Township 31 South, Range 19 East, Section 2

National Geographic Society (2011) *USA Topo Maps*



Original
 Update



HISTORICAL STRUCTURE FORM

FLORIDA MASTER SITE FILE

Version 4.0 1/07

Site #8 **HI12032**
Field Date 1-24-2013
Form Date 2-4-2013
Recorder # 9

Shaded Fields represent the minimum acceptable level of documentation.
Consult the *Guide to Historical Structure Forms* for detailed instructions.

Site Name(s) (address if none) 12150C S US 41 Multiple Listing (DHR only) _____
Survey Project Name PD&E US 41 From Kracker Ave. to South of SR 676 Survey # (DHR only) _____
National Register Category (please check one) building structure district site object
Ownership: private-profit private-nonprofit private-individual private-nonspecific city county state federal Native American foreign unknown

LOCATION & MAPPING

Address: 12150 S US 41 _____
Cross Streets (nearest / between) _____
USGS 7.5 Map Name GIBSONTON USGS Date _____ Plat or Other Map _____
City / Town (within 3 miles) Gibsonton In City Limits? yes no unknown County Hillsborough
Township 31S Range 19E Section 2 ¼ section: NW SW SE NE Irregular-name: _____
Tax Parcel # 0507540000 Landgrant _____
Subdivision Name _____ Block _____ Lot _____
UTM Coordinates: Zone 16 17 Easting 363930 Northing 3078150
Other Coordinates: X: _____ Y: _____ Coordinate System & Datum _____
Name of Public Tract (e.g., park) _____

HISTORY

Construction Year: 1964 approximately year listed or earlier year listed or later
Original Use Private Residence (House/Cottage/Cabin) From (year): 1964 To (year): pres
Current Use _____ From (year): _____ To (year): _____
Other Use _____ From (year): _____ To (year): _____
Moves: yes no unknown Date: _____ Original address _____
Alterations: yes no unknown Date: 1-1-1990 Nature Window replaced
Additions: yes no unknown Date: 1-1-1970 Nature Expansion to N
Architect (last name first): _____ Builder (last name first): _____
Ownership History (especially original owner, dates, profession, etc.) _____

Is the Resource Affected by a Local Preservation Ordinance? yes no unknown Describe _____

DESCRIPTION

Style Frame Vernacular Exterior Plan Rectangular Number of Stories 1
Exterior Fabric(s) 1. Wood siding 2. Wood/Plywood 3. _____
Roof Type(s) 1. Gable 2. Shed 3. _____
Roof Material(s) 1. Composition shingles 2. _____ 3. _____
Roof secondary strucs. (dormers etc.) 1. _____ 2. _____
Windows (types, materials, etc.) 1/1 SHS metal (ca. 1990)

Distinguishing Architectural Features (exterior or interior ornaments) Wood window surrounds

Ancillary Features / Outbuildings (record outbuildings, major landscape features; use continuation sheet if needed.) Part of resource group 8HI12118.

DHR USE ONLY		OFFICIAL EVALUATION		DHR USE ONLY	
NR List Date	SHPO – Appears to meet criteria for NR listing: <input type="checkbox"/> yes <input type="checkbox"/> no <input type="checkbox"/> insufficient info	Date	_____	Init.	_____
<input type="checkbox"/> Owner Objection	KEEPER – Determined eligible: <input type="checkbox"/> yes <input type="checkbox"/> no	Date	_____		
	NR Criteria for Evaluation: <input type="checkbox"/> a <input type="checkbox"/> b <input type="checkbox"/> c <input type="checkbox"/> d (see <i>National Register Bulletin 15</i> , p. 2)				

DESCRIPTION (continued)

Chimney: No. ___ Chimney Material(s): 1. ___ 2. ___
Structural System(s): 1. Wood frame 2. ___ 3. ___
Foundation Type(s): 1. Piers 2. ___
Foundation Material(s): 1. ___ 2. ___
Main Entrance (stylistic details) N elevation.

Porch Descriptions (types, locations, roof types, etc.)

Condition (overall resource condition): [] excellent [] good [x] fair [] deteriorated [] ruinous

Narrative Description of Resource

Archaeological Remains [] Check if Archaeological Form Completed

RESEARCH METHODS (check all that apply)

- [x] FMSF record search (sites/surveys) [] library research [] building permits [] Sanborn maps
[] FL State Archives/photo collection [] city directory [] occupant/owner interview [] plat maps
[x] property appraiser / tax records [] newspaper files [] neighbor interview [] Public Lands Survey (DEP)
[x] cultural resource survey (CRAS) [] historic photos [] interior inspection [] HABS/HAER record search
[] other methods (describe)

Bibliographic References (give FMSF manuscript # if relevant, use continuation sheet if needed) Henriquez, Bob
2013 Property Records Search. Hillsborough County Property Appraiser, Tampa. http://www.hcpafl.org/.

OPINION OF RESOURCE SIGNIFICANCE

Appears to meet the criteria for National Register listing individually? [] yes [x] no [] insufficient information

Appears to meet the criteria for National Register listing as part of a district? [] yes [x] no [] insufficient information

Explanation of Evaluation (required, whether significant or not; use separate sheet if needed) This is a typical example of a Frame Vernacular style found throughout Florida, and limited research revealed no significant historical associations. Thus, it is the professional opinion of ACI's historian that it is not NRHP eligible.

Area(s) of Historical Significance (see National Register Bulletin 15, p. 8 for categories: e.g. "architecture", "ethnic heritage", "community planning & development", etc.)
1. ___ 3. ___ 5. ___
2. ___ 4. ___ 6. ___

DOCUMENTATION

- Accessible Documentation Not Filed with the Site File - including field notes, analysis notes, photos, plans and other important documents
1) Document type All materials at one location Maintaining organization Archaeological Consultants Inc
Document description File or accession #'s P13002
2) Document type Maintaining organization
Document description File or accession #'s

RECORDER INFORMATION

Recorder Name Christopher Berger Affiliation Archaeological Consultants Inc
Recorder Contact Information 8110 Blaikie Court, Suite A, Sarasota, FL 34240/941-379-6206/ACIFlorida@comcast.net
(address / phone / fax / e-mail)

Required Attachments
1 USGS 7.5' MAP WITH STRUCTURE LOCATION PINPOINTED IN RED
2 LARGE SCALE STREET, PLAT OR PARCEL MAP (available from most property appraiser web sites)
3 PHOTO OF MAIN FACADE, ARCHIVAL B&W PRINT OR DIGITAL IMAGE FILE
If submitting an image file, it must be included on disk or CD AND in hard copy format (plain paper is acceptable). Digital image must be at least 1600 x 1200 pixels, 24-bit color, jpeg or tiff.



PHOTOGRAPH



AERIAL MAP





USGS

Gibsonton

Township 31 South, Range 19 East, Section 2

National Geographic Society (2011) *USA Topo Maps*



Original
 Update



HISTORICAL STRUCTURE FORM

FLORIDA MASTER SITE FILE

Version 4.0 1/07

Site #8 **HI12033**
Field Date 1-24-2013
Form Date 2-4-2013
Recorder # 11

Shaded Fields represent the minimum acceptable level of documentation.
Consult the *Guide to Historical Structure Forms* for detailed instructions.

Site Name(s) (address if none) 6201 Ohio Street Multiple Listing (DHR only) _____
Survey Project Name PD&E US 41 From Kracker Ave. to South of SR 676 Survey # (DHR only) _____
National Register Category (please check one) building structure district site object
Ownership: private-profit private-nonprofit private-individual private-nonspecific city county state federal Native American foreign unknown

LOCATION & MAPPING

Address: Street Number 6201 Direction _____ Street Name Ohio Street Type Street Suffix Direction _____
Cross Streets (nearest / between) _____
USGS 7.5 Map Name GIBSONTON USGS Date _____ Plat or Other Map _____
City / Town (within 3 miles) Gibsonton In City Limits? yes no unknown County Hillsborough
Township 31S Range 19E Section 2 ¼ section: NW SW SE NE Irregular-name: _____
Tax Parcel # 050738-0000 Landgrant _____
Subdivision Name _____ Block _____ Lot _____
UTM Coordinates: Zone 16 17 Easting 363933 Northing 3078198
Other Coordinates: X: _____ Y: _____ Coordinate System & Datum _____
Name of Public Tract (e.g., park) _____

HISTORY

Construction Year: 1956 approximately year listed or earlier year listed or later
Original Use Private Residence (House/Cottage/Cabin) From (year): 1956 To (year): pres
Current Use _____ From (year): _____ To (year): _____
Other Use _____ From (year): _____ To (year): _____
Moves: yes no unknown Date: _____ Original address _____
Alterations: yes no unknown Date: 1-1-1990 Nature Windows replaced; reroofed
Additions: yes no unknown Date: _____ Nature Expansions N, E; porch, carport S
Architect (last name first): _____ Builder (last name first): _____
Ownership History (especially original owner, dates, profession, etc.) _____

Is the Resource Affected by a Local Preservation Ordinance? yes no unknown Describe _____

DESCRIPTION

Style Frame Vernacular Exterior Plan Irregular Number of Stories 1
Exterior Fabric(s) 1. Wood/Plywood 2. _____ 3. _____
Roof Type(s) 1. Gable 2. Shed 3. _____
Roof Material(s) 1. Composition shingles 2. Sheet metal:corrugated 3. _____
Roof secondary strucs. (dormers etc.) 1. _____ 2. _____
Windows (types, materials, etc.) 6/6 SHS metal (ca. 1990); 2/2 SHS metal (ca. 1990); 8/8 SHS metal (ca. 1990)

Distinguishing Architectural Features (exterior or interior ornaments) Fixed shutters; decorative wood trim in gable peaks; wainscoting on lower half of elevations

Ancillary Features / Outbuildings (record outbuildings, major landscape features; use continuation sheet if needed.) Shed roof carport on E elevation

DHR USE ONLY		OFFICIAL EVALUATION		DHR USE ONLY	
NR List Date _____	SHPO – Appears to meet criteria for NR listing: <input type="checkbox"/> yes <input type="checkbox"/> no <input type="checkbox"/> insufficient info	Date _____	Init. _____		
<input type="checkbox"/> Owner Objection	KEEPER – Determined eligible: <input type="checkbox"/> yes <input type="checkbox"/> no	Date _____			
	NR Criteria for Evaluation: <input type="checkbox"/> a <input type="checkbox"/> b <input type="checkbox"/> c <input type="checkbox"/> d (see <i>National Register Bulletin 15</i> , p. 2)				

DESCRIPTION (continued)

Chimney: No. ____ Chimney Material(s): 1. _____ 2. _____
 Structural System(s): 1. Wood frame 2. _____ 3. _____
 Foundation Type(s): 1. Continuous 2. _____
 Foundation Material(s): 1. Brick 2. _____
 Main Entrance (stylistic details) Within open entry porch on W elevation covered by shed roof

Porch Descriptions (types, locations, roof types, etc.) Screened-in porch on E elevation; shed roof entry porch on W elevation with wood railing, supports; open porch on S elevation

Condition (overall resource condition): excellent good fair deteriorated ruinous

Narrative Description of Resource _____

Archaeological Remains _____ Check if Archaeological Form Completed

RESEARCH METHODS (check all that apply)

FMSF record search (sites/surveys) library research building permits Sanborn maps
FL State Archives/photo collection city directory occupant/owner interview plat maps
property appraiser / tax records newspaper files neighbor interview Public Lands Survey (DEP)
cultural resource survey (CRAS) historic photos interior inspection HABS/HAER record search
other methods (describe) _____

Bibliographic References (give FMSF manuscript # if relevant, use continuation sheet if needed) Henriquez, Bob
2013 Property Records Search. Hillsborough County Property Appraiser, Tampa. <http://www.hcpafl.org/>.

OPINION OF RESOURCE SIGNIFICANCE

Appears to meet the criteria for National Register listing individually? yes no insufficient information

Appears to meet the criteria for National Register listing as part of a district? yes no insufficient information

Explanation of Evaluation (required, whether significant or not; use separate sheet if needed) This is a typical example of a Frame Vernacular style found throughout Florida, and limited research revealed no significant historical associations. Thus, it is the professional opinion of ACI's historian that it is not NRHP eligible.

Area(s) of Historical Significance (see *National Register Bulletin 15*, p. 8 for categories: e.g. "architecture", "ethnic heritage", "community planning & development", etc.)

1. _____ 3. _____ 5. _____
 2. _____ 4. _____ 6. _____

DOCUMENTATION

Accessible Documentation Not Filed with the Site File - including field notes, analysis notes, photos, plans and other important documents

1) Document type All materials at one location Maintaining organization Archaeological Consultants Inc
 Document description _____ File or accession #'s P13002
 2) Document type _____ Maintaining organization _____
 Document description _____ File or accession #'s _____

RECORDER INFORMATION

Recorder Name Christopher Berger Affiliation Archaeological Consultants Inc

Recorder Contact Information 8110 Blaikie Court, Suite A, Sarasota, FL 34240/941-379-6206/ACIFlorida@comcast.net
 (address / phone / fax / e-mail)

Required Attachments

- ① USGS 7.5' MAP WITH STRUCTURE LOCATION PINPOINTED IN RED
- ② LARGE SCALE STREET, PLAT OR PARCEL MAP (available from most property appraiser web sites)
- ③ PHOTO OF MAIN FACADE, ARCHIVAL B&W PRINT OR DIGITAL IMAGE FILE

If submitting an image file, it must be included on disk or CD AND in hard copy format (plain paper is acceptable).
 Digital image must be at least 1600 x 1200 pixels, 24-bit color, jpeg or tiff.



PHOTOGRAPH



AERIAL MAP



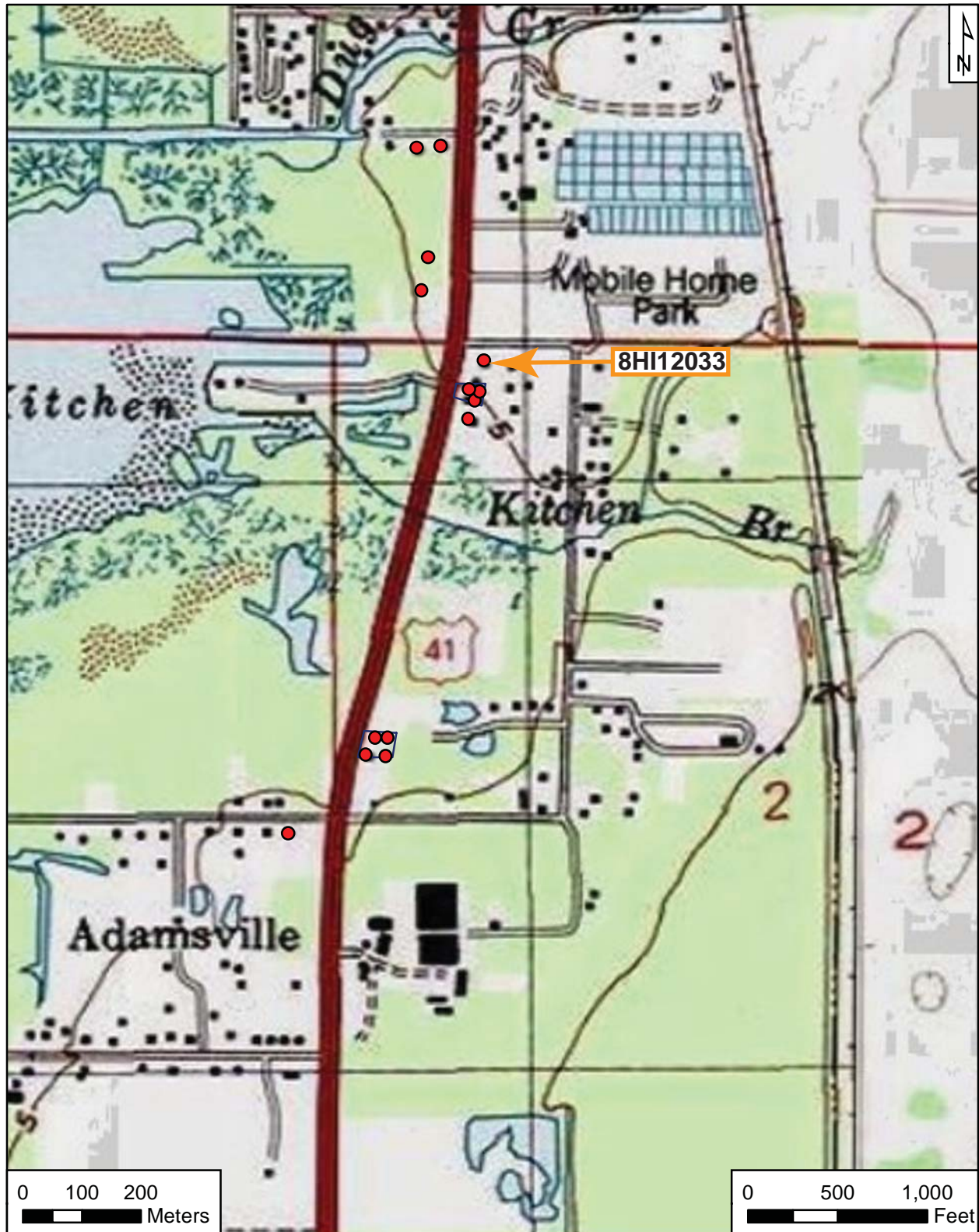


USGS

Gibsonton

Township 31 South, Range 19 East, Section 2

National Geographic Society (2011) *USA Topo Maps*



Original
 Update



HISTORICAL STRUCTURE FORM

FLORIDA MASTER SITE FILE

Version 4.0 1/07

Site #8 **HI12034**
Field Date 1-25-2013
Form Date 2-21-2013
Recorder # 131

Shaded Fields represent the minimum acceptable level of documentation.
Consult the *Guide to Historical Structure Forms* for detailed instructions.

Site Name(s) (address if none) 12123 S US 41 Multiple Listing (DHR only) _____
Survey Project Name PD&E US 41 From Kracker Ave. to South of SR 676 Survey # (DHR only) _____
National Register Category (please check one) building structure district site object
Ownership: private-profit private-nonprofit private-individual private-nonspecific city county state federal Native American foreign unknown

LOCATION & MAPPING

Address: 12123 S US 41 _____
Cross Streets (nearest / between) _____
USGS 7.5 Map Name GIBSONTON USGS Date _____ Plat or Other Map _____
City / Town (within 3 miles) Gibsonton In City Limits? yes no unknown County Hillsborough
Township 30S Range 19E Section 35 ¼ section: NW SW SE NE Irregular-name: _____
Tax Parcel # 051252-0000 Landgrant _____
Subdivision Name _____ Block _____ Lot _____
UTM Coordinates: Zone 16 17 Easting 363837 Northing 3078321
Other Coordinates: X: _____ Y: _____ Coordinate System & Datum _____
Name of Public Tract (e.g., park) _____

HISTORY

Construction Year: 1948 approximately year listed or earlier year listed or later
Original Use Private Residence (House/Cottage/Cabin) From (year): 1948 To (year): pres
Current Use _____ From (year): _____ To (year): _____
Other Use _____ From (year): _____ To (year): _____
Moves: yes no unknown Date: _____ Original address _____
Alterations: yes no unknown Date: _____ Nature _____
Additions: yes no unknown Date: _____ Nature Porch to E, carport to NE
Architect (last name first): _____ Builder (last name first): _____
Ownership History (especially original owner, dates, profession, etc.) _____

Is the Resource Affected by a Local Preservation Ordinance? yes no unknown Describe _____

DESCRIPTION

Style Frame Vernacular Exterior Plan Irregular Number of Stories 1
Exterior Fabric(s) 1. Shingles-asbestos 2. _____ 3. _____
Roof Type(s) 1. Hip 2. Shed 3. Flat
Roof Material(s) 1. Sheet metal:3V crimp 2. _____ 3. _____
Roof secondary strucs. (dormers etc.) 1. _____ 2. _____
Windows (types, materials, etc.) 1/1 metal SHS

Distinguishing Architectural Features (exterior or interior ornaments) _____

Ancillary Features / Outbuildings (record outbuildings, major landscape features; use continuation sheet if needed.) _____

DHR USE ONLY		OFFICIAL EVALUATION		DHR USE ONLY	
NR List Date	SHPO – Appears to meet criteria for NR listing: <input type="checkbox"/> yes <input type="checkbox"/> no <input type="checkbox"/> insufficient info	Date	_____	Init.	_____
<input type="checkbox"/> Owner Objection	KEEPER – Determined eligible: <input type="checkbox"/> yes <input type="checkbox"/> no	Date	_____		
	NR Criteria for Evaluation: <input type="checkbox"/> a <input type="checkbox"/> b <input type="checkbox"/> c <input type="checkbox"/> d (see <i>National Register Bulletin 15</i> , p. 2)				

DESCRIPTION (continued)

Chimney: No. 0 Chimney Material(s): 1. 2.
Structural System(s): 1. wood frame 2. 3.
Foundation Type(s): 1. 2.
Foundation Material(s): 1. 2.
Main Entrance (stylistic details) Within open entry porch on E elevation covered by shed roof

Porch Descriptions (types, locations, roof types, etc.) Screened-in porch on E elevation

Condition (overall resource condition): [] excellent [x] good [] fair [] deteriorated [] ruinous

Narrative Description of Resource

Archaeological Remains [] Check if Archaeological Form Completed

RESEARCH METHODS (check all that apply)

- [x] FMSF record search (sites/surveys) [] library research [] building permits [] Sanborn maps
[] FL State Archives/photo collection [] city directory [] occupant/owner interview [] plat maps
[x] property appraiser / tax records [] newspaper files [] neighbor interview [] Public Lands Survey (DEP)
[x] cultural resource survey (CRAS) [] historic photos [] interior inspection [] HABS/HAER record search
[] other methods (describe)

Bibliographic References (give FMSF manuscript # if relevant, use continuation sheet if needed) Henriquez, Bob
2013 Property Records Search. Hillsborough County Property Appraiser, Tampa. http://www.hcpafl.org/.

OPINION OF RESOURCE SIGNIFICANCE

Appears to meet the criteria for National Register listing individually? [] yes [x] no [] insufficient information

Appears to meet the criteria for National Register listing as part of a district? [] yes [x] no [] insufficient information

Explanation of Evaluation (required, whether significant or not; use separate sheet if needed) This is a typical example of the Frame Vernacular style found throughout Florida, and limited research revealed no significant historical associations. Thus, it is the professional opinion of ACI's historian that it is not NRHP eligible.

Area(s) of Historical Significance (see National Register Bulletin 15, p. 8 for categories: e.g. "architecture", "ethnic heritage", "community planning & development", etc.)

- 1. 3. 5.
2. 4. 6.

DOCUMENTATION

Accessible Documentation Not Filed with the Site File - including field notes, analysis notes, photos, plans and other important documents

- 1) Document type All materials at one location Maintaining organization Archaeological Consultants Inc
Document description File or accession #'s P13002
2) Document type Maintaining organization
Document description File or accession #'s

RECORDER INFORMATION

Recorder Name Christopher Berger Affiliation Archaeological Consultants Inc

Recorder Contact Information 8110 Blaikie Court, Suite A, Sarasota, FL 34240/941-379-6206/ACIFlorida@comcast.net
(address / phone / fax / e-mail)

Required Attachments
1 USGS 7.5' MAP WITH STRUCTURE LOCATION PINPOINTED IN RED
2 LARGE SCALE STREET, PLAT OR PARCEL MAP (available from most property appraiser web sites)
3 PHOTO OF MAIN FACADE, ARCHIVAL B&W PRINT OR DIGITAL IMAGE FILE
If submitting an image file, it must be included on disk or CD AND in hard copy format (plain paper is acceptable). Digital image must be at least 1600 x 1200 pixels, 24-bit color, jpeg or tiff.



PHOTOGRAPH



AERIAL MAP





USGS

Gibsonton

Township 30 South, Range 19 East, Section 35

National Geographic Society (2011) *USA Topo Maps*



Original
 Update



HISTORICAL STRUCTURE FORM

FLORIDA MASTER SITE FILE

Version 4.0 1/07

Site #8 **HI12035**
Field Date 1-25-2013
Form Date 2-21-2013
Recorder # 130

Shaded Fields represent the minimum acceptable level of documentation.
Consult the *Guide to Historical Structure Forms* for detailed instructions.

Site Name(s) (address if none) 12115 S US 41 Multiple Listing (DHR only) _____
Survey Project Name PD&E US 41 From Kracker Ave. to South of SR 676 Survey # (DHR only) _____
National Register Category (please check one) building structure district site object
Ownership: private-profit private-nonprofit private-individual private-nonspecific city county state federal Native American foreign unknown

LOCATION & MAPPING

Address: 12115 S US 41 _____
Cross Streets (nearest / between) _____
USGS 7.5 Map Name GIBSONTON USGS Date _____ Plat or Other Map _____
City / Town (within 3 miles) Gibsonton In City Limits? yes no unknown County Hillsborough
Township 30S Range 19E Section 35 1/4 section: NW SW SE NE Irregular-name: _____
Tax Parcel # 051251-0000 Landgrant _____
Subdivision Name _____ Block _____ Lot _____
UTM Coordinates: Zone 16 17 Easting 363844 Northing 3078383
Other Coordinates: X: _____ Y: _____ Coordinate System & Datum _____
Name of Public Tract (e.g., park) _____

HISTORY

Construction Year: 1959 approximately year listed or earlier year listed or later
Original Use Private Residence (House/Cottage/Cabin) From (year): 1959 To (year): pres
Current Use _____ From (year): _____ To (year): _____
Other Use _____ From (year): _____ To (year): _____
Moves: yes no unknown Date: _____ Original address _____
Alterations: yes no unknown Date: _____ Nature Reroofed; cupola
Additions: yes no unknown Date: 1-1-1975 Nature Expansions to S, W
Architect (last name first): _____ Builder (last name first): _____
Ownership History (especially original owner, dates, profession, etc.) _____

Is the Resource Affected by a Local Preservation Ordinance? yes no unknown Describe _____

DESCRIPTION

Style Masonry Vernacular Exterior Plan Irregular Number of Stories 1
Exterior Fabric(s) 1. Stone 2. Brick 3. Wood/Plywood
Roof Type(s) 1. Hip 2. Shed 3. _____
Roof Material(s) 1. Sheet metal:3V crimp 2. _____ 3. _____
Roof secondary strucs. (dormers etc.) 1. Other 2. _____
Windows (types, materials, etc.) 15-light metal awning; 12-light metal awning; 8-light metal awning

Distinguishing Architectural Features (exterior or interior ornaments) Cupola on roof; brick window sills; arcaded porch; arched windows

Ancillary Features / Outbuildings (record outbuildings, major landscape features; use continuation sheet if needed.) _____

DHR USE ONLY		OFFICIAL EVALUATION	DHR USE ONLY	
NR List Date	SHPO – Appears to meet criteria for NR listing: <input type="checkbox"/> yes <input type="checkbox"/> no <input type="checkbox"/> insufficient info	Date _____	Init. _____	
<input type="checkbox"/> Owner Objection	KEEPER – Determined eligible: <input type="checkbox"/> yes <input type="checkbox"/> no	Date _____		
	NR Criteria for Evaluation: <input type="checkbox"/> a <input type="checkbox"/> b <input type="checkbox"/> c <input type="checkbox"/> d (see <i>National Register Bulletin 15</i> , p. 2)			

DESCRIPTION (continued)

Chimney: No. 1 Chimney Material(s): 1. Brick 2. _____
 Structural System(s): 1. Wood frame 2. _____ 3. _____
 Foundation Type(s): 1. Slab 2. _____
 Foundation Material(s): 1. Poured Concrete Footing 2. _____
 Main Entrance (stylistic details) Within open entry porch on E elevation covered by shed roof

Porch Descriptions (types, locations, roof types, etc.) Arcaded porch on E elevation

Condition (overall resource condition): excellent good fair deteriorated ruinous

Narrative Description of Resource _____

Archaeological Remains _____ Check if Archaeological Form Completed

RESEARCH METHODS (check all that apply)

- | | | | |
|--|---|---|--|
| <input checked="" type="checkbox"/> FMSF record search (sites/surveys) | <input type="checkbox"/> library research | <input type="checkbox"/> building permits | <input type="checkbox"/> Sanborn maps |
| <input type="checkbox"/> FL State Archives/photo collection | <input type="checkbox"/> city directory | <input type="checkbox"/> occupant/owner interview | <input type="checkbox"/> plat maps |
| <input checked="" type="checkbox"/> property appraiser / tax records | <input type="checkbox"/> newspaper files | <input type="checkbox"/> neighbor interview | <input type="checkbox"/> Public Lands Survey (DEP) |
| <input checked="" type="checkbox"/> cultural resource survey (CRAS) | <input type="checkbox"/> historic photos | <input type="checkbox"/> interior inspection | <input type="checkbox"/> HABS/HAER record search |
| <input type="checkbox"/> other methods (describe) _____ | | | |

Bibliographic References (give FMSF manuscript # if relevant, use continuation sheet if needed) Henriquez, Bob
2013 Property Records Search. Hillsborough County Property Appraiser, Tampa. <http://www.hcpafl.org/>.

OPINION OF RESOURCE SIGNIFICANCE

Appears to meet the criteria for National Register listing individually? yes no insufficient information

Appears to meet the criteria for National Register listing as part of a district? yes no insufficient information

Explanation of Evaluation (required, whether significant or not; use separate sheet if needed) This is a typical example of the Masonry Vernacular style found throughout Florida, and limited research revealed no significant historical associations. Thus, it is the professional opinion of ACI's historian that it is not NRHP eligible.

Area(s) of Historical Significance (see *National Register Bulletin 15*, p. 8 for categories: e.g. "architecture", "ethnic heritage", "community planning & development", etc.)

1. _____ 3. _____ 5. _____
 2. _____ 4. _____ 6. _____

DOCUMENTATION

Accessible Documentation Not Filed with the Site File - including field notes, analysis notes, photos, plans and other important documents

- 1) Document type All materials at one location Maintaining organization Archaeological Consultants Inc
 Document description _____ File or accession #'s P13002
- 2) Document type _____ Maintaining organization _____
 Document description _____ File or accession #'s _____

RECORDER INFORMATION

Recorder Name Christopher Berger Affiliation Archaeological Consultants Inc

Recorder Contact Information 8110 Blaikie Court, Suite A, Sarasota, FL 34240/941-379-6206/ACIFlorida@comcast.net
 (address / phone / fax / e-mail)

Required Attachments

- ① USGS 7.5' MAP WITH STRUCTURE LOCATION PINPOINTED IN RED
- ② LARGE SCALE STREET, PLAT OR PARCEL MAP (available from most property appraiser web sites)
- ③ PHOTO OF MAIN FACADE, ARCHIVAL B&W PRINT OR DIGITAL IMAGE FILE

If submitting an image file, it must be included on disk or CD AND in hard copy format (plain paper is acceptable).
 Digital image must be at least 1600 x 1200 pixels, 24-bit color, jpeg or tiff.



PHOTOGRAPH



AERIAL MAP



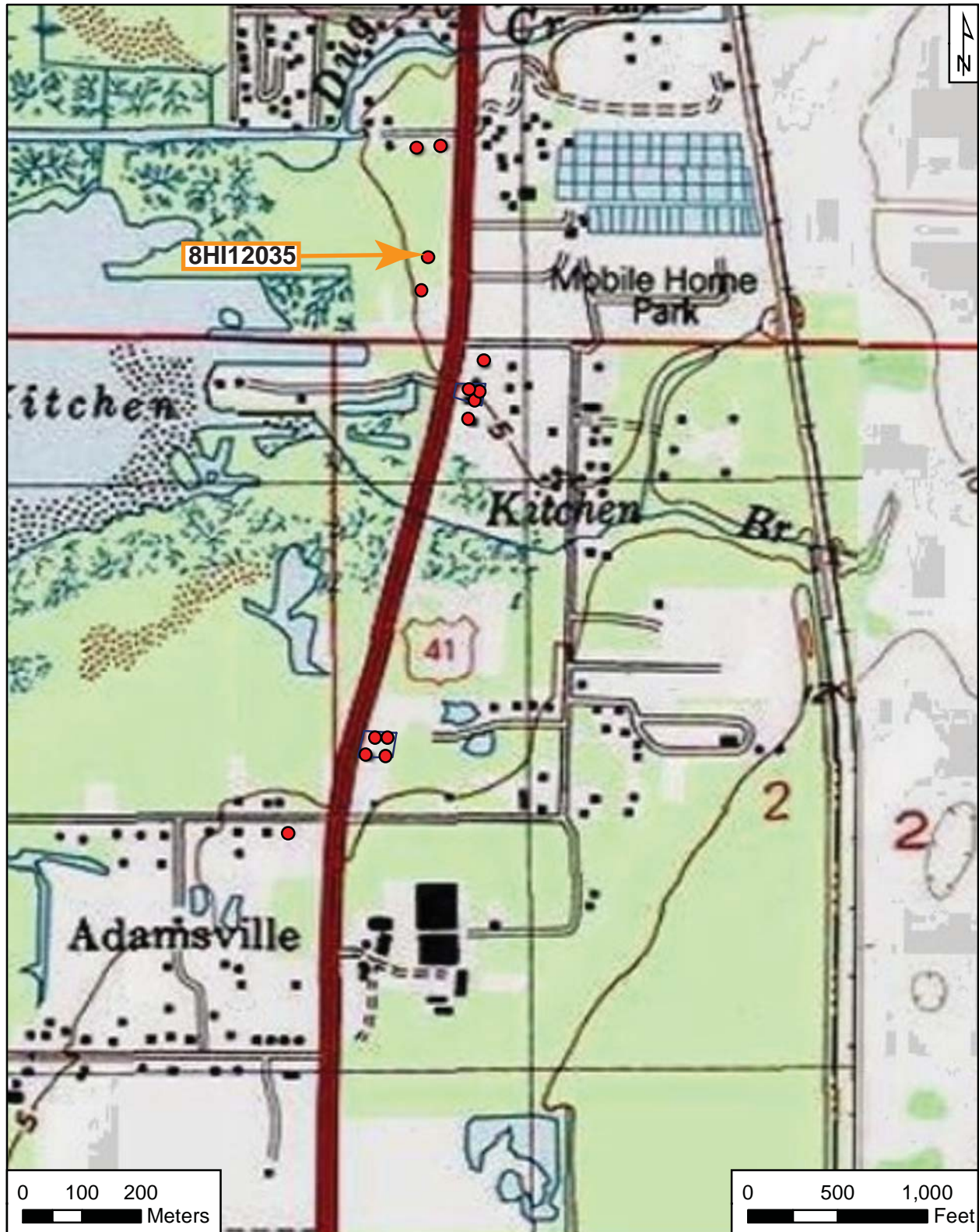


USGS

Gibsonton

Township 30 South, Range 19 East, Section 35

National Geographic Society (2011) *USA Topo Maps*



Original
 Update



HISTORICAL STRUCTURE FORM

FLORIDA MASTER SITE FILE

Version 4.0 1/07

Site #8 **HI12036**
Field Date 1-24-2013
Form Date 2-21-2013
Recorder # 129

Shaded Fields represent the minimum acceptable level of documentation.
Consult the *Guide to Historical Structure Forms* for detailed instructions.

Site Name(s) (address if none) 6115A Adams Street/12001 S US 41 Multiple Listing (DHR only) _____
Survey Project Name PD&E US 41 From Kracker Ave. to South of SR 676 Survey # (DHR only) _____
National Register Category (please check one) building structure district site object
Ownership: private-profit private-nonprofit private-individual private-nonspecific city county state federal Native American foreign unknown

LOCATION & MAPPING

Address: 6115 Adams Street
Cross Streets (nearest / between) _____
USGS 7.5 Map Name GIBSONTON USGS Date _____ Plat or Other Map _____
City / Town (within 3 miles) Gibsonton In City Limits? yes no unknown County Hillsborough
Township 30S Range 19E Section 35 1/4 section: NW SW SE NE Irregular-name: _____
Tax Parcel # 051179-0000 Landgrant _____
Subdivision Name _____ Block _____ Lot _____
UTM Coordinates: Zone 16 17 Easting 363867 Northing 3078568
Other Coordinates: X: _____ Y: _____ Coordinate System & Datum _____
Name of Public Tract (e.g., park) _____

HISTORY

Construction Year: 1947 approximately year listed or earlier year listed or later
Original Use Garage From (year): 1947 To (year): pres
Current Use _____ From (year): _____ To (year): _____
Other Use _____ From (year): _____ To (year): _____
Moves: yes no unknown Date: _____ Original address _____
Alterations: yes no unknown Date: 1-1-2000 Nature Reroofed
Additions: yes no unknown Date: _____ Nature Rooms to W
Architect (last name first): _____ Builder (last name first): _____
Ownership History (especially original owner, dates, profession, etc.) _____

Is the Resource Affected by a Local Preservation Ordinance? yes no unknown Describe _____

DESCRIPTION

Style Masonry Vernacular Exterior Plan Irregular Number of Stories 1
Exterior Fabric(s) 1. Concrete block 2. Metal 3. Wood/Plywood
Roof Type(s) 1. Gable 2. Shed 3. _____
Roof Material(s) 1. Sheet metal:3V crimp 2. _____ 3. _____
Roof secondary strucs. (dormers etc.) 1. Other 2. _____
Windows (types, materials, etc.) 5-light metal awning; 3-light fixed; and 2-light hopper metal

Distinguishing Architectural Features (exterior or interior ornaments) Parapet on E elevation; concrete window sills; wood trim in gable ends

Ancillary Features / Outbuildings (record outbuildings, major landscape features; use continuation sheet if needed.) _____

DHR USE ONLY		OFFICIAL EVALUATION		DHR USE ONLY	
NR List Date _____	SHPO – Appears to meet criteria for NR listing: <input type="checkbox"/> yes <input type="checkbox"/> no <input type="checkbox"/> insufficient info	Date _____	Init. _____		
<input type="checkbox"/> Owner Objection	KEEPER – Determined eligible: <input type="checkbox"/> yes <input type="checkbox"/> no	Date _____			
	NR Criteria for Evaluation: <input type="checkbox"/> a <input type="checkbox"/> b <input type="checkbox"/> c <input type="checkbox"/> d (see <i>National Register Bulletin 15</i> , p. 2)				

DESCRIPTION (continued)

Chimney: No. ____ Chimney Material(s): 1. _____ 2. _____
 Structural System(s): 1. Concrete block 2. Wood frame 3. _____
 Foundation Type(s): 1. Slab 2. _____
 Foundation Material(s): 1. Poured Concrete Footing 2. _____
 Main Entrance (stylistic details) Rolling metal door on E elevation

Porch Descriptions (types, locations, roof types, etc.) _____

Condition (overall resource condition): excellent good fair deteriorated ruinous

Narrative Description of Resource _____

Archaeological Remains _____ Check if Archaeological Form Completed

RESEARCH METHODS (check all that apply)

- | | | | |
|--|---|---|--|
| <input checked="" type="checkbox"/> FMSF record search (sites/surveys) | <input type="checkbox"/> library research | <input type="checkbox"/> building permits | <input type="checkbox"/> Sanborn maps |
| <input type="checkbox"/> FL State Archives/photo collection | <input type="checkbox"/> city directory | <input type="checkbox"/> occupant/owner interview | <input type="checkbox"/> plat maps |
| <input checked="" type="checkbox"/> property appraiser / tax records | <input type="checkbox"/> newspaper files | <input type="checkbox"/> neighbor interview | <input type="checkbox"/> Public Lands Survey (DEP) |
| <input checked="" type="checkbox"/> cultural resource survey (CRAS) | <input type="checkbox"/> historic photos | <input type="checkbox"/> interior inspection | <input type="checkbox"/> HABS/HAER record search |
| <input type="checkbox"/> other methods (describe) _____ | | | |

Bibliographic References (give FMSF manuscript # if relevant, use continuation sheet if needed) Henriquez, Bob
2013 Property Records Search. Hillsborough County Property Appraiser, Tampa. <http://www.hcpafl.org/>.

OPINION OF RESOURCE SIGNIFICANCE

Appears to meet the criteria for National Register listing individually? yes no insufficient information

Appears to meet the criteria for National Register listing as part of a district? yes no insufficient information

Explanation of Evaluation (required, whether significant or not; use separate sheet if needed) This is a typical example of the Masonry Vernacular style found throughout Florida, and limited research revealed no significant historical associations. Thus, it is the professional opinion of ACI's historian that it is not NRHP eligible.

Area(s) of Historical Significance (see *National Register Bulletin 15*, p. 8 for categories: e.g. "architecture", "ethnic heritage", "community planning & development", etc.)

1. _____ 3. _____ 5. _____
 2. _____ 4. _____ 6. _____

DOCUMENTATION

Accessible Documentation Not Filed with the Site File - including field notes, analysis notes, photos, plans and other important documents

- 1) Document type All materials at one location Maintaining organization Archaeological Consultants Inc
 Document description _____ File or accession #'s P13002
- 2) Document type _____ Maintaining organization _____
 Document description _____ File or accession #'s _____

RECORDER INFORMATION

Recorder Name Christopher Berger Affiliation Archaeological Consultants Inc

Recorder Contact Information 8110 Blaikie Court, Suite A, Sarasota, FL 34240/941-379-6206/ACIFlorida@comcast.net
 (address / phone / fax / e-mail)

Required Attachments

- ① USGS 7.5' MAP WITH STRUCTURE LOCATION PINPOINTED IN RED
- ② LARGE SCALE STREET, PLAT OR PARCEL MAP (available from most property appraiser web sites)
- ③ PHOTO OF MAIN FACADE, ARCHIVAL B&W PRINT OR DIGITAL IMAGE FILE

If submitting an image file, it must be included on disk or CD AND in hard copy format (plain paper is acceptable).
 Digital image must be at least 1600 x 1200 pixels, 24-bit color, jpeg or tiff.



PHOTOGRAPH



AERIAL MAP





USGS

Gibsonton

Township 30 South, Range 19 East, Section 35

National Geographic Society (2011) *USA Topo Maps*



Original
 Update



HISTORICAL STRUCTURE FORM

FLORIDA MASTER SITE FILE

Version 4.0 1/07

Site #8 **HI12037**
Field Date 1-25-2013
Form Date 2-21-2013
Recorder # 135

Shaded Fields represent the minimum acceptable level of documentation.
Consult the *Guide to Historical Structure Forms* for detailed instructions.

Site Name(s) (address if none) 6115B Adams Street Multiple Listing (DHR only) _____
Survey Project Name PD&E US 41 From Kracker Ave. to South of SR 676 Survey # (DHR only) _____
National Register Category (please check one) building structure district site object
Ownership: private-profit private-nonprofit private-individual private-nonspecific city county state federal Native American foreign unknown

LOCATION & MAPPING

Address: 6115 Adams Street
Street Number Direction Street Name Street Type Suffix Direction
Cross Streets (nearest / between) _____
USGS 7.5 Map Name GIBSONTON USGS Date _____ Plat or Other Map _____
City / Town (within 3 miles) Gibsonton In City Limits? yes no unknown County Hillsborough
Township 30S Range 19E Section 35 1/4 section: NW SW SE NE Irregular-name: _____
Tax Parcel # 051179-0000 Landgrant _____
Subdivision Name _____ Block _____ Lot _____
UTM Coordinates: Zone 16 17 Easting 363867 Northing 3078568
Other Coordinates: X: _____ Y: _____ Coordinate System & Datum _____
Name of Public Tract (e.g., park) _____

HISTORY

Construction Year: 1947 approximately year listed or earlier year listed or later
Original Use Private Residence (House/Cottage/Cabin) From (year): 1947 To (year): pres
Current Use _____ From (year): _____ To (year): _____
Other Use _____ From (year): _____ To (year): _____
Moves: yes no unknown Date: _____ Original address _____
Alterations: yes no unknown Date: 1-1-2000 Nature Reroofed
Additions: yes no unknown Date: _____ Nature _____
Architect (last name first): _____ Builder (last name first): _____
Ownership History (especially original owner, dates, profession, etc.) _____

Is the Resource Affected by a Local Preservation Ordinance? yes no unknown Describe _____

DESCRIPTION

Style Ranch Exterior Plan Irregular Number of Stories 1
Exterior Fabric(s) 1. Stucco 2. Brick 3. Wood/Plywood
Roof Type(s) 1. Cross-gabled 2. Flat 3. _____
Roof Material(s) 1. Sheet metal:3V crimp 2. _____ 3. _____
Roof secondary strucs. (dormers etc.) 1. Gable extension 2. _____
Windows (types, materials, etc.) 1/1 metal SHS (paired); single-light fixed wood windows; 1/1 metal SHS

Distinguishing Architectural Features (exterior or interior ornaments) Concrete window sills; fixed shutters; decorative brick bands

Ancillary Features / Outbuildings (record outbuildings, major landscape features; use continuation sheet if needed.) _____

DHR USE ONLY		OFFICIAL EVALUATION		DHR USE ONLY	
NR List Date _____	SHPO – Appears to meet criteria for NR listing: <input type="checkbox"/> yes <input type="checkbox"/> no <input type="checkbox"/> insufficient info	Date _____	Init. _____		
<input type="checkbox"/> Owner Objection	KEEPER – Determined eligible: <input type="checkbox"/> yes <input type="checkbox"/> no	Date _____			
	NR Criteria for Evaluation: <input type="checkbox"/> a <input type="checkbox"/> b <input type="checkbox"/> c <input type="checkbox"/> d (see <i>National Register Bulletin 15</i> , p. 2)				

DESCRIPTION (continued)

Chimney: No. 1 Chimney Material(s): 1. Brick 2.
Structural System(s): 1. Concrete block 2. 3.
Foundation Type(s): 1. Slab 2.
Foundation Material(s): 1. Poured Concrete Footing 2.
Main Entrance (stylistic details) Within open entry porch on N elevation

Porch Descriptions (types, locations, roof types, etc.) Flat roof open entry porch on N elevation with brick columns; open porch on E elevation with brick columns; enclosed porch on S elevation with gable roof extension; enclosed porch on N elevation

Condition (overall resource condition): [x]excellent []good []fair []deteriorated []ruinous

Narrative Description of Resource This Ranch house features an oversized, centrally located chimney with large windows to either side.

Archaeological Remains []Check if Archaeological Form Completed

RESEARCH METHODS (check all that apply)

- [x]FMSF record search (sites/surveys) []library research []building permits []Sanborn maps
[]FL State Archives/photo collection []city directory []occupant/owner interview []plat maps
[x]property appraiser / tax records []newspaper files []neighbor interview []Public Lands Survey (DEP)
[x]cultural resource survey (CRAS) []historic photos []interior inspection []HABS/HAER record search
[]other methods (describe)

Bibliographic References (give FMSF manuscript # if relevant, use continuation sheet if needed) Henriquez, Bob
2013 Property Records Search. Hillsborough County Property Appraiser, Tampa. http://www.hcpafl.org/.

OPINION OF RESOURCE SIGNIFICANCE

Appears to meet the criteria for National Register listing individually? []yes [x]no []insufficient information

Appears to meet the criteria for National Register listing as part of a district? []yes [x]no []insufficient information

Explanation of Evaluation (required, whether significant or not; use separate sheet if needed) This is a typical example of the Ranch style found throughout Florida, and limited research revealed no significant historical associations. Thus, it is the professional opinion of ACI's historian that it is not NRHP eligible.

Area(s) of Historical Significance (see National Register Bulletin 15, p. 8 for categories: e.g. "architecture", "ethnic heritage", "community planning & development", etc.)
1. 3. 5.
2. 4. 6.

DOCUMENTATION

Accessible Documentation Not Filed with the Site File - including field notes, analysis notes, photos, plans and other important documents
1) Document type All materials at one location Maintaining organization Archaeological Consultants Inc
Document description File or accession #'s P13002
2) Document type Maintaining organization
Document description File or accession #'s

RECORDER INFORMATION

Recorder Name Christopher Berger Affiliation Archaeological Consultants Inc
Recorder Contact Information 8110 Blaikie Court, Suite A, Sarasota, FL 34240/941-379-6206/ACIFlorida@comcast.net
(address / phone / fax / e-mail)

Required Attachments
1 USGS 7.5' MAP WITH STRUCTURE LOCATION PINPOINTED IN RED
2 LARGE SCALE STREET, PLAT OR PARCEL MAP (available from most property appraiser web sites)
3 PHOTO OF MAIN FACADE, ARCHIVAL B&W PRINT OR DIGITAL IMAGE FILE
If submitting an image file, it must be included on disk or CD AND in hard copy format (plain paper is acceptable). Digital image must be at least 1600 x 1200 pixels, 24-bit color, jpeg or tiff.



PHOTOGRAPH



Google Street View

AERIAL MAP



Microsoft (2010) - Bing Maps Hybrid



USGS

Gibsonton

Township 30 South, Range 19 East, Section 35

National Geographic Society (2011) *USA Topo Maps*



Original
 Update



HISTORICAL STRUCTURE FORM

FLORIDA MASTER SITE FILE

Version 4.0 1/07

Site #8 **HI12038**
Field Date 1-24-2013
Form Date 2-4-2013
Recorder # 12

Shaded Fields represent the minimum acceptable level of documentation.
Consult the *Guide to Historical Structure Forms* for detailed instructions.

Site Name(s) (address if none) 11884 S US 41 Multiple Listing (DHR only) _____
Survey Project Name PD&E US 41 From Kracker Ave. to South of SR 676 Survey # (DHR only) _____
National Register Category (please check one) building structure district site object
Ownership: private-profit private-nonprofit private-individual private-nonspecific city county state federal Native American foreign unknown

LOCATION & MAPPING

Address: 11884 S US 41 _____
Cross Streets (nearest / between) _____
USGS 7.5 Map Name GIBSONTON USGS Date _____ Plat or Other Map _____
City / Town (within 3 miles) Gibsonton In City Limits? yes no unknown County Hillsborough
Township 30S Range 19E Section 35 ¼ section: NW SW SE NE Irregular-name: _____
Tax Parcel # 051223-0000 Landgrant _____
Subdivision Name _____ Block _____ Lot _____
UTM Coordinates: Zone 16 17 Easting 363947 Northing 3078906
Other Coordinates: X: _____ Y: _____ Coordinate System & Datum _____
Name of Public Tract (e.g., park) _____

HISTORY

Construction Year: 1953 approximately year listed or earlier year listed or later
Original Use Private Residence (House/Cottage/Cabin) From (year): 1953 To (year): pres
Current Use _____ From (year): _____ To (year): _____
Other Use _____ From (year): _____ To (year): _____
Moves: yes no unknown Date: _____ Original address _____
Alterations: yes no unknown Date: 1-1-2000 Nature Windows replaced; reroofed; stucco added
Additions: yes no unknown Date: _____ Nature Room and deck to SW
Architect (last name first): _____ Builder (last name first): _____
Ownership History (especially original owner, dates, profession, etc.) _____

Is the Resource Affected by a Local Preservation Ordinance? yes no unknown Describe _____

DESCRIPTION

Style Frame Vernacular Exterior Plan Irregular Number of Stories 1
Exterior Fabric(s) 1. Stucco 2. _____ 3. _____
Roof Type(s) 1. Gable 2. Cross-gabled 3. _____
Roof Material(s) 1. Composition shingles 2. _____ 3. _____
Roof secondary strucs. (dormers etc.) 1. _____ 2. _____
Windows (types, materials, etc.) 1/1 DHS vinyl (ca. 2000)

Distinguishing Architectural Features (exterior or interior ornaments) Faux circular vent in gable peak, keystone, and window and door surrounds

Ancillary Features / Outbuildings (record outbuildings, major landscape features; use continuation sheet if needed.) _____

DHR USE ONLY		OFFICIAL EVALUATION		DHR USE ONLY	
NR List Date	SHPO – Appears to meet criteria for NR listing: <input type="checkbox"/> yes <input type="checkbox"/> no <input type="checkbox"/> insufficient info	Date	_____	Init.	_____
<input type="checkbox"/> Owner Objection	KEEPER – Determined eligible: <input type="checkbox"/> yes <input type="checkbox"/> no	Date	_____		
	NR Criteria for Evaluation: <input type="checkbox"/> a <input type="checkbox"/> b <input type="checkbox"/> c <input type="checkbox"/> d (see <i>National Register Bulletin 15</i> , p. 2)				

DESCRIPTION (continued)

Chimney: No. ____ Chimney Material(s): 1. _____ 2. _____
 Structural System(s): 1. Wood frame 2. _____ 3. _____
 Foundation Type(s): 1. Piers 2. _____
 Foundation Material(s): 1. Concrete Block 2. Brick
 Main Entrance (stylistic details) Atop open deck at W elevation with wood paneled door and faux keystone and door surround
 Porch Descriptions (types, locations, roof types, etc.) Open deck on W elevation with wood rail

Condition (overall resource condition): excellent good fair deteriorated ruinous

Narrative Description of Resource Concrete block pier foundation with brick infill.

Archaeological Remains _____ Check if Archaeological Form Completed

RESEARCH METHODS (check all that apply)

- | | | | |
|--|---|---|--|
| <input checked="" type="checkbox"/> FMSF record search (sites/surveys) | <input type="checkbox"/> library research | <input type="checkbox"/> building permits | <input type="checkbox"/> Sanborn maps |
| <input type="checkbox"/> FL State Archives/photo collection | <input type="checkbox"/> city directory | <input type="checkbox"/> occupant/owner interview | <input type="checkbox"/> plat maps |
| <input checked="" type="checkbox"/> property appraiser / tax records | <input type="checkbox"/> newspaper files | <input type="checkbox"/> neighbor interview | <input type="checkbox"/> Public Lands Survey (DEP) |
| <input checked="" type="checkbox"/> cultural resource survey (CRAS) | <input type="checkbox"/> historic photos | <input type="checkbox"/> interior inspection | <input type="checkbox"/> HABS/HAER record search |
| <input type="checkbox"/> other methods (describe) _____ | | | |

Bibliographic References (give FMSF manuscript # if relevant, use continuation sheet if needed) Henriquez, Bob

2013 Property Records Search. Hillsborough County Property Appraiser, Tampa. <http://www.hcpafl.org/>.

OPINION OF RESOURCE SIGNIFICANCE

Appears to meet the criteria for National Register listing individually? yes no insufficient information

Appears to meet the criteria for National Register listing as part of a district? yes no insufficient information

Explanation of Evaluation (required, whether significant or not; use separate sheet if needed) This is a typical example of a Frame Vernacular style found throughout Florida, and limited research revealed no significant historical associations. Thus, it is the professional opinion of ACI's historian that it is not NRHP eligible.

Area(s) of Historical Significance (see *National Register Bulletin 15*, p. 8 for categories: e.g. "architecture", "ethnic heritage", "community planning & development", etc.)

1. _____ 3. _____ 5. _____
 2. _____ 4. _____ 6. _____

DOCUMENTATION

Accessible Documentation Not Filed with the Site File - including field notes, analysis notes, photos, plans and other important documents

- 1) Document type All materials at one location Maintaining organization Archaeological Consultants Inc
 Document description _____ File or accession #'s P13002
- 2) Document type _____ Maintaining organization _____
 Document description _____ File or accession #'s _____

RECORDER INFORMATION

Recorder Name Christopher Berger Affiliation Archaeological Consultants Inc

Recorder Contact Information 8110 Blaikie Court, Suite A, Sarasota, FL 34240/941-379-6206/ACIFlorida@comcast.net
 (address / phone / fax / e-mail)

Required Attachments

- ① USGS 7.5' MAP WITH STRUCTURE LOCATION PINPOINTED IN RED
- ② LARGE SCALE STREET, PLAT OR PARCEL MAP (available from most property appraiser web sites)
- ③ PHOTO OF MAIN FACADE, ARCHIVAL B&W PRINT OR DIGITAL IMAGE FILE

If submitting an image file, it must be included on disk or CD AND in hard copy format (plain paper is acceptable). Digital image must be at least 1600 x 1200 pixels, 24-bit color, jpeg or tiff.



PHOTOGRAPH



AERIAL MAP



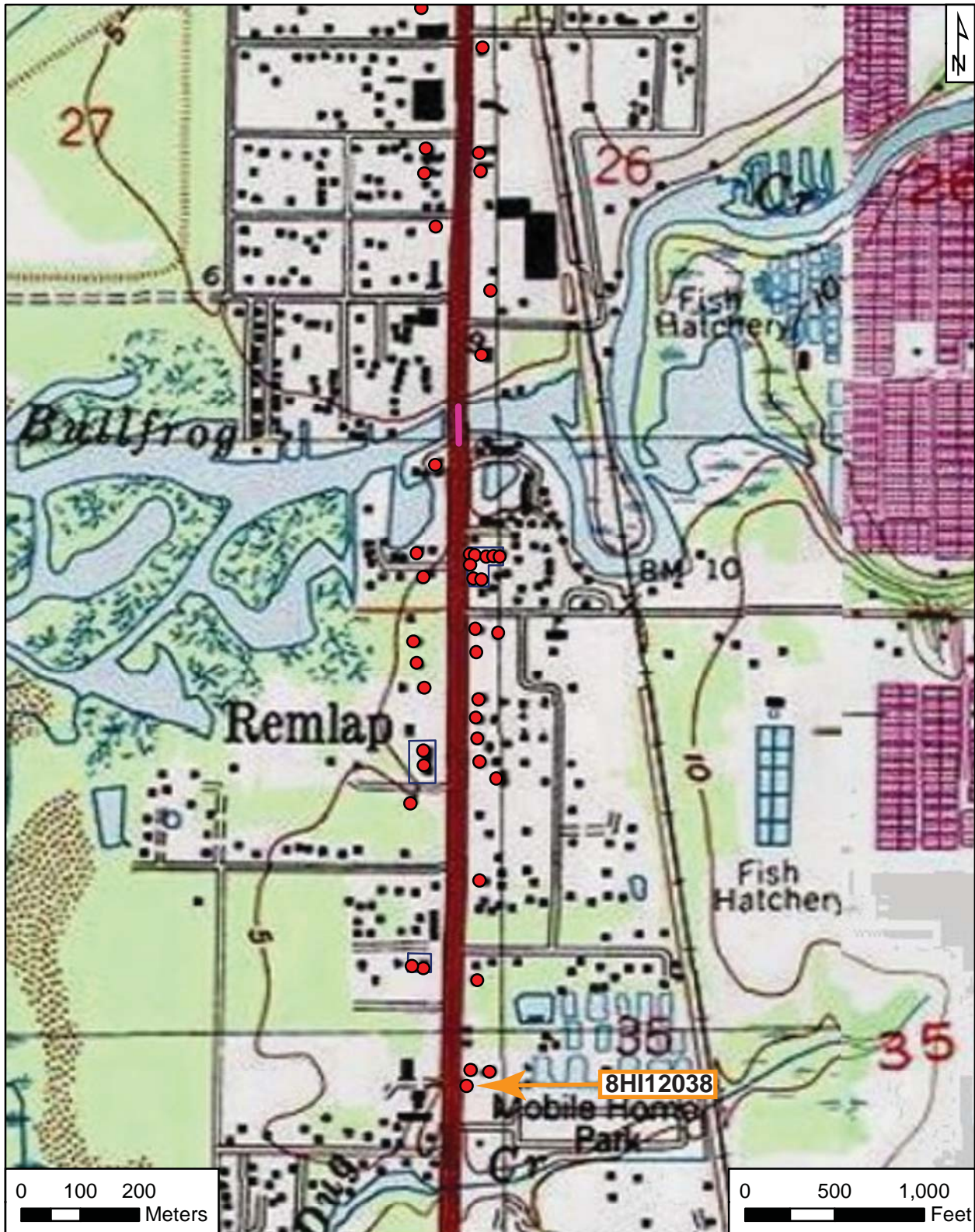


USGS

Gibsonton

Township 30 South, Range 19 East, Section 35

National Geographic Society (2011) *USA Topo Maps*



Original
 Update



HISTORICAL STRUCTURE FORM

FLORIDA MASTER SITE FILE

Version 4.0 1/07

Site #8 **HI12039**
Field Date 1-24-2013
Form Date 2-4-2013
Recorder # 13

Shaded Fields represent the minimum acceptable level of documentation.
Consult the *Guide to Historical Structure Forms* for detailed instructions.

Site Name(s) (address if none) 11860A S US 41 Multiple Listing (DHR only) _____
Survey Project Name PD&E US 41 From Kracker Ave. to South of SR 676 Survey # (DHR only) _____
National Register Category (please check one) building structure district site object
Ownership: private-profit private-nonprofit private-individual private-nonspecific city county state federal Native American foreign unknown

LOCATION & MAPPING

Address: 11860 S US 41 _____
Cross Streets (nearest / between) _____
USGS 7.5 Map Name GIBSONTON USGS Date _____ Plat or Other Map _____
City / Town (within 3 miles) Gibsonton In City Limits? yes no unknown County Hillsborough
Township 30S Range 19E Section 35 1/4 section: NW SW SE NE Irregular-name: _____
Tax Parcel # 0512220000 Landgrant _____
Subdivision Name _____ Block _____ Lot _____
UTM Coordinates: Zone 16 17 Easting 363947 Northing 3078937
Other Coordinates: X: _____ Y: _____ Coordinate System & Datum _____
Name of Public Tract (e.g., park) _____

HISTORY

Construction Year: 1948 approximately year listed or earlier year listed or later
Original Use Private Residence (House/Cottage/Cabin) From (year): 1948 To (year): pres
Current Use _____ From (year): _____ To (year): _____
Other Use _____ From (year): _____ To (year): _____
Moves: yes no unknown Date: _____ Original address _____
Alterations: yes no unknown Date: 1-1-2000 Nature Windows replaced; reroofed
Additions: yes no unknown Date: _____ Nature Expansions to E, W; porch to W
Architect (last name first): _____ Builder (last name first): _____
Ownership History (especially original owner, dates, profession, etc.) _____

Is the Resource Affected by a Local Preservation Ordinance? yes no unknown Describe _____

DESCRIPTION

Style Masonry Vernacular Exterior Plan Irregular Number of Stories 1
Exterior Fabric(s) 1. Concrete block 2. Wood/Plywood 3. _____
Roof Type(s) 1. Cross-gabled 2. _____ 3. _____
Roof Material(s) 1. Sheet metal:standing seam 2. _____ 3. _____
Roof secondary strucs. (dormers etc.) 1. Gable dormer 2. _____
Windows (types, materials, etc.) 1/1 metal DHS (2)

Distinguishing Architectural Features (exterior or interior ornaments) Vents in gable peak; brackets; wood window surrounds; concrete window sills

Ancillary Features / Outbuildings (record outbuildings, major landscape features; use continuation sheet if needed.) Metal shed to NE.

DHR USE ONLY		OFFICIAL EVALUATION		DHR USE ONLY	
NR List Date	SHPO – Appears to meet criteria for NR listing: <input type="checkbox"/> yes <input type="checkbox"/> no <input type="checkbox"/> insufficient info	Date	_____	Init.	_____
<input type="checkbox"/> Owner Objection	KEEPER – Determined eligible: <input type="checkbox"/> yes <input type="checkbox"/> no	Date	_____		
	NR Criteria for Evaluation: <input type="checkbox"/> a <input type="checkbox"/> b <input type="checkbox"/> c <input type="checkbox"/> d (see <i>National Register Bulletin 15</i> , p. 2)				

DESCRIPTION (continued)

Chimney: No. ____ Chimney Material(s): 1. _____ 2. _____
 Structural System(s): 1. Concrete block 2. _____ 3. _____
 Foundation Type(s): 1. Slab 2. _____
 Foundation Material(s): 1. Poured Concrete Footing 2. _____
 Main Entrance (stylistic details) Within screened-in porch on W elevation

Porch Descriptions (types, locations, roof types, etc.) Screened-in on W elevation; open on E elevation

Condition (overall resource condition): excellent good fair deteriorated ruinous

Narrative Description of Resource Originated as rectangular buildings before additions were built to the E and W.

Archaeological Remains _____ Check if Archaeological Form Completed

RESEARCH METHODS (check all that apply)

FMSF record search (sites/surveys) library research building permits Sanborn maps
 FL State Archives/photo collection city directory occupant/owner interview plat maps
 property appraiser / tax records newspaper files neighbor interview Public Lands Survey (DEP)
 cultural resource survey (CRAS) historic photos interior inspection HABS/HAER record search
 other methods (describe) _____

Bibliographic References (give FMSF manuscript # if relevant, use continuation sheet if needed) Henriquez, Bob
2013 Property Records Search. Hillsborough County Property Appraiser, Tampa. <http://www.hcpafl.org/>.

OPINION OF RESOURCE SIGNIFICANCE

Appears to meet the criteria for National Register listing individually? yes no insufficient information

Appears to meet the criteria for National Register listing as part of a district? yes no insufficient information

Explanation of Evaluation (required, whether significant or not; use separate sheet if needed) This is a typical example of the Masonry Vernacular style found throughout Florida, and limited research revealed no significant historical associations. Thus, it is the professional opinion of ACI's historian that it is not NRHP eligible.

Area(s) of Historical Significance (see *National Register Bulletin 15*, p. 8 for categories: e.g. "architecture", "ethnic heritage", "community planning & development", etc.)

1. _____ 3. _____ 5. _____
 2. _____ 4. _____ 6. _____

DOCUMENTATION

Accessible Documentation Not Filed with the Site File - including field notes, analysis notes, photos, plans and other important documents

1) Document type All materials at one location Maintaining organization Archaeological Consultants Inc
 Document description _____ File or accession #'s P13002
 2) Document type _____ Maintaining organization _____
 Document description _____ File or accession #'s _____

RECORDER INFORMATION

Recorder Name Christopher Berger Affiliation Archaeological Consultants Inc

Recorder Contact Information 8110 Blaikie Court, Suite A, Sarasota, FL 34240/941-379-6206/ACIFlorida@comcast.net
 (address / phone / fax / e-mail)

Required Attachments

- ① USGS 7.5' MAP WITH STRUCTURE LOCATION PINPOINTED IN RED
- ② LARGE SCALE STREET, PLAT OR PARCEL MAP (available from most property appraiser web sites)
- ③ PHOTO OF MAIN FACADE, ARCHIVAL B&W PRINT OR DIGITAL IMAGE FILE

If submitting an image file, it must be included on disk or CD AND in hard copy format (plain paper is acceptable).
 Digital image must be at least 1600 x 1200 pixels, 24-bit color, jpeg or tiff.



PHOTOGRAPH



AERIAL MAP



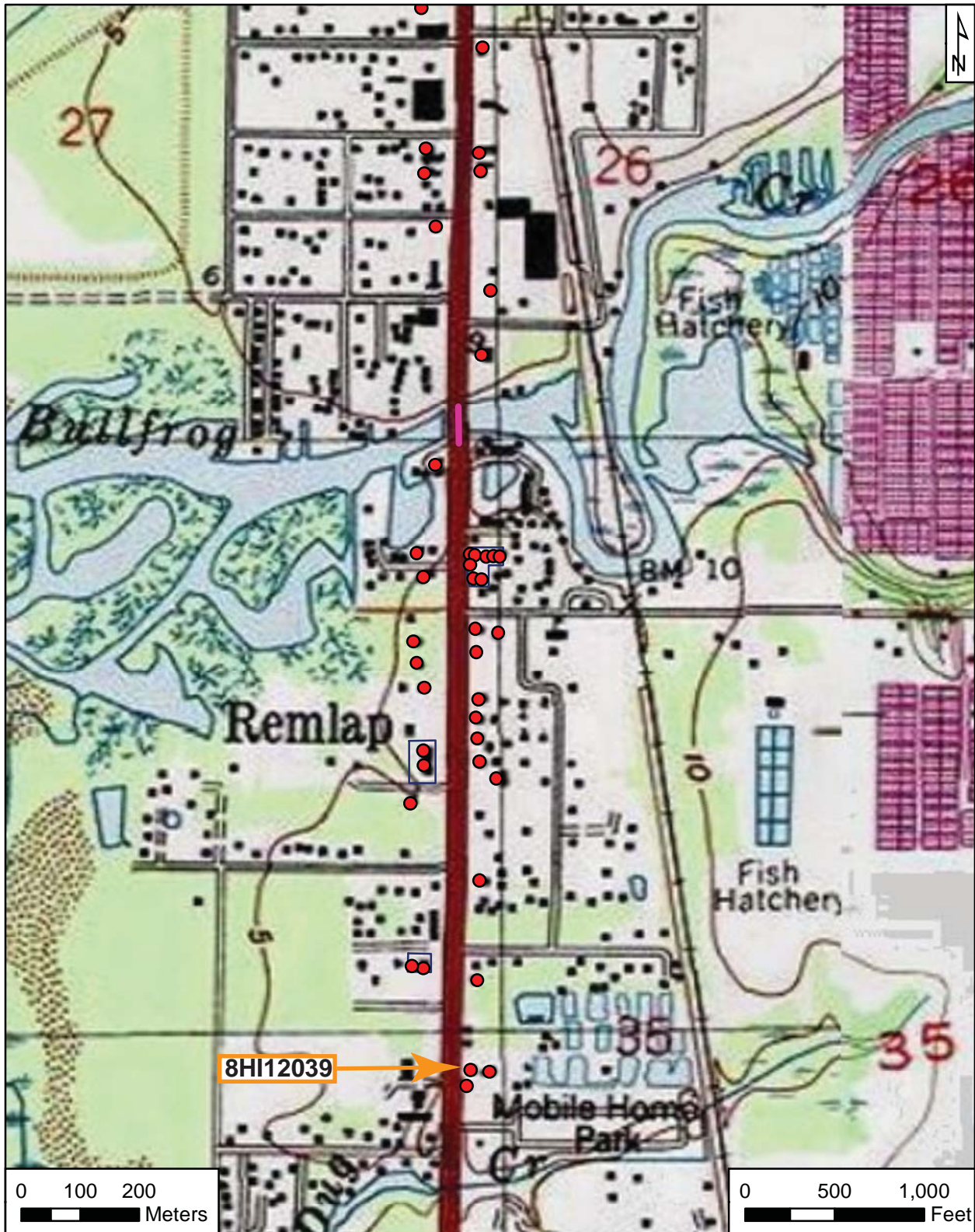


USGS

Gibsonton

Township 30 South, Range 19 East, Section 35

National Geographic Society (2011) *USA Topo Maps*



Original
 Update



HISTORICAL STRUCTURE FORM

FLORIDA MASTER SITE FILE

Version 4.0 1/07

Site #8 **HI12040**
Field Date 1-24-2013
Form Date 2-4-2013
Recorder # 14

Shaded Fields represent the minimum acceptable level of documentation.
Consult the *Guide to Historical Structure Forms* for detailed instructions.

Site Name(s) (address if none) 11860B S US 41 Multiple Listing (DHR only) _____
Survey Project Name PD&E US 41 From Kracker Ave. to South of SR 676 Survey # (DHR only) _____
National Register Category (please check one) building structure district site object
Ownership: private-profit private-nonprofit private-individual private-nonspecific city county state federal Native American foreign unknown

LOCATION & MAPPING

Address: 11860 S US 41 _____
Cross Streets (nearest / between) _____
USGS 7.5 Map Name GIBSONTON USGS Date _____ Plat or Other Map _____
City / Town (within 3 miles) Gibsonton In City Limits? yes no unknown County Hillsborough
Township 30S Range 19E Section 35 ¼ section: NW SW SE NE Irregular-name: _____
Tax Parcel # 0512220000 Landgrant _____
Subdivision Name _____ Block _____ Lot _____
UTM Coordinates: Zone 16 17 Easting 363947 Northing 3078937
Other Coordinates: X: _____ Y: _____ Coordinate System & Datum _____
Name of Public Tract (e.g., park) _____

HISTORY

Construction Year: 1954 approximately year listed or earlier year listed or later
Original Use Private Residence (House/Cottage/Cabin) From (year): 1954 To (year): pres
Current Use _____ From (year): _____ To (year): _____
Other Use _____ From (year): _____ To (year): _____
Moves: yes no unknown Date: _____ Original address _____
Alterations: yes no unknown Date: 1-1-2000 Nature Windows replaced; reroofed; porches
Additions: yes no unknown Date: _____ Nature _____
Architect (last name first): _____ Builder (last name first): _____
Ownership History (especially original owner, dates, profession, etc.) _____

Is the Resource Affected by a Local Preservation Ordinance? yes no unknown Describe _____

DESCRIPTION

Style Masonry Vernacular Exterior Plan Irregular Number of Stories 1
Exterior Fabric(s) 1. Concrete block 2. Wood/Plywood 3. _____
Roof Type(s) 1. Cross-gabled 2. _____ 3. _____
Roof Material(s) 1. Sheet metal:standing seam 2. _____ 3. _____
Roof secondary strucs. (dormers etc.) 1. _____ 2. _____
Windows (types, materials, etc.) 1/1 metal DHS (2) (ca. 2000)

Distinguishing Architectural Features (exterior or interior ornaments) Vents in gable peaks; brackets; concrete window sills; clipped gables

Ancillary Features / Outbuildings (record outbuildings, major landscape features; use continuation sheet if needed.) 3 nonhistoric metal sheds to N.

DHR USE ONLY		OFFICIAL EVALUATION	DHR USE ONLY	
NR List Date	SHPO – Appears to meet criteria for NR listing: <input type="checkbox"/> yes <input type="checkbox"/> no <input type="checkbox"/> insufficient info	Date _____	Init. _____	
<input type="checkbox"/> Owner Objection	KEEPER – Determined eligible: <input type="checkbox"/> yes <input type="checkbox"/> no	Date _____		
	NR Criteria for Evaluation: <input type="checkbox"/> a <input type="checkbox"/> b <input type="checkbox"/> c <input type="checkbox"/> d (see <i>National Register Bulletin 15</i> , p. 2)			

DESCRIPTION (continued)

Chimney: No. ____ Chimney Material(s): 1. _____ 2. _____
 Structural System(s): 1. Concrete block 2. _____ 3. _____
 Foundation Type(s): 1. Slab 2. _____
 Foundation Material(s): 1. Poured Concrete Footing 2. _____
 Main Entrance (stylistic details) Within screened-in porch on S elevation

Porch Descriptions (types, locations, roof types, etc.) Screened-in on S elevation; enclosed on N elevation

Condition (overall resource condition): excellent good fair deteriorated ruinous

Narrative Description of Resource _____

Archaeological Remains _____ Check if Archaeological Form Completed

RESEARCH METHODS (check all that apply)

FMSF record search (sites/surveys) library research building permits Sanborn maps
 FL State Archives/photo collection city directory occupant/owner interview plat maps
 property appraiser / tax records newspaper files neighbor interview Public Lands Survey (DEP)
 cultural resource survey (CRAS) historic photos interior inspection HABS/HAER record search
 other methods (describe) _____

Bibliographic References (give FMSF manuscript # if relevant, use continuation sheet if needed) Henriquez, Bob
2013 Property Records Search. Hillsborough County Property Appraiser, Tampa. <http://www.hcpafl.org/>.

OPINION OF RESOURCE SIGNIFICANCE

Appears to meet the criteria for National Register listing individually? yes no insufficient information

Appears to meet the criteria for National Register listing as part of a district? yes no insufficient information

Explanation of Evaluation (required, whether significant or not; use separate sheet if needed) This is a typical example of a Masonry Vernacular style found throughout Florida, and limited research revealed no significant historical associations. Thus, it is the professional opinion of ACI's historian that it is not NRHP eligible.

Area(s) of Historical Significance (see *National Register Bulletin 15*, p. 8 for categories: e.g. "architecture", "ethnic heritage", "community planning & development", etc.)

1. _____ 3. _____ 5. _____
 2. _____ 4. _____ 6. _____

DOCUMENTATION

Accessible Documentation Not Filed with the Site File - including field notes, analysis notes, photos, plans and other important documents

1) Document type All materials at one location Maintaining organization Archaeological Consultants Inc
 Document description _____ File or accession #'s P13002

2) Document type _____ Maintaining organization _____
 Document description _____ File or accession #'s _____

RECORDER INFORMATION

Recorder Name Christopher Berger Affiliation Archaeological Consultants Inc

Recorder Contact Information 8110 Blaikie Court, Suite A, Sarasota, FL 34240/941-379-6206/ACIFlorida@comcast.net
 (address / phone / fax / e-mail)

Required Attachments

- ① USGS 7.5' MAP WITH STRUCTURE LOCATION PINPOINTED IN RED
- ② LARGE SCALE STREET, PLAT OR PARCEL MAP (available from most property appraiser web sites)
- ③ PHOTO OF MAIN FACADE, ARCHIVAL B&W PRINT OR DIGITAL IMAGE FILE

If submitting an image file, it must be included on disk or CD AND in hard copy format (plain paper is acceptable).
 Digital image must be at least 1600 x 1200 pixels, 24-bit color, jpeg or tiff.



PHOTOGRAPH



AERIAL MAP



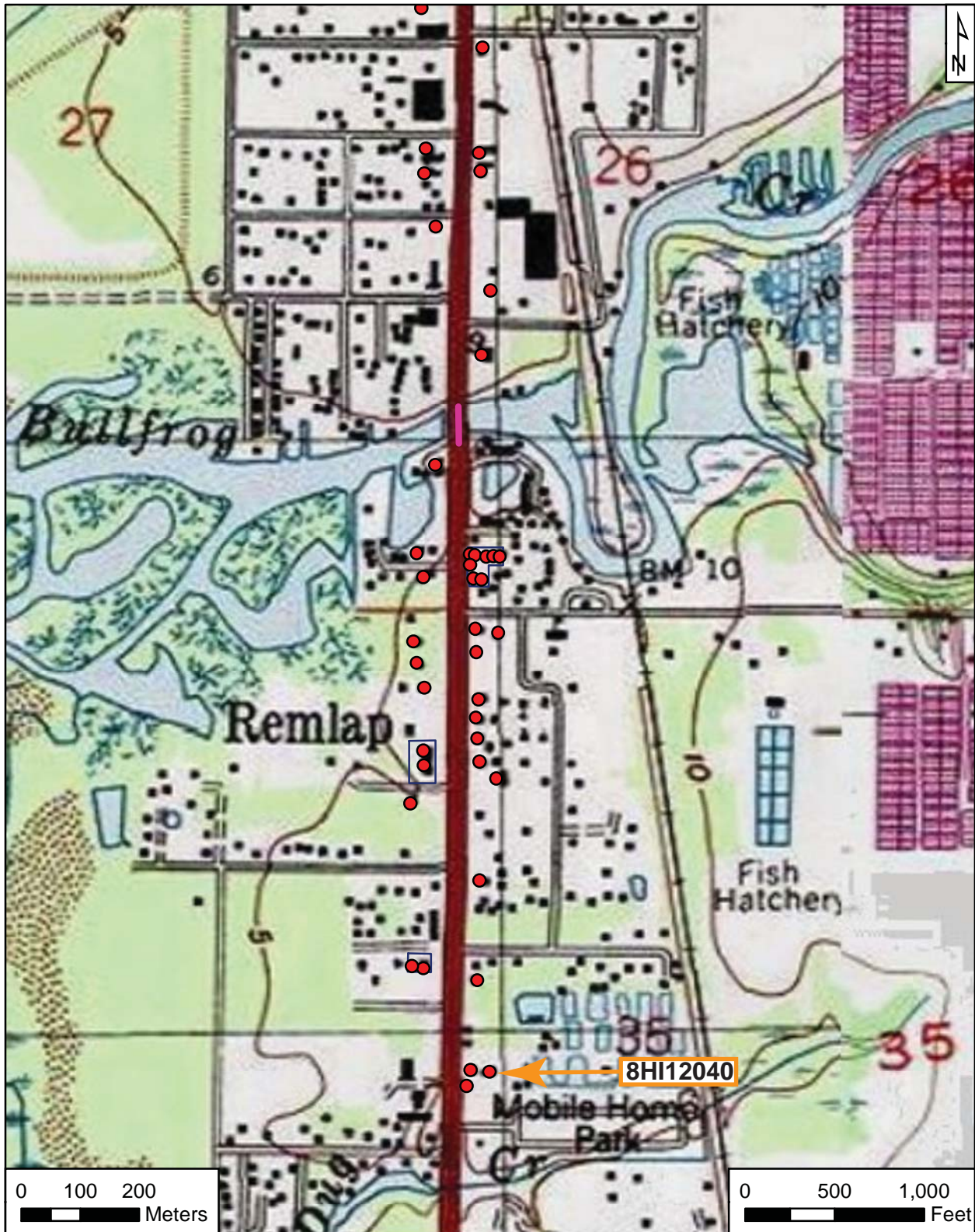


USGS

Gibsonton

Township 30 South, Range 19 East, Section 35

National Geographic Society (2011) USA Topo Maps



Original
 Update



HISTORICAL STRUCTURE FORM

FLORIDA MASTER SITE FILE

Version 4.0 1/07

Site #8 **HI12041**
Field Date 1-24-2013
Form Date 2-4-2013
Recorder # 15

Shaded Fields represent the minimum acceptable level of documentation.
Consult the *Guide to Historical Structure Forms* for detailed instructions.

Site Name(s) (address if none) 11838 S US 41 Multiple Listing (DHR only) _____
Survey Project Name PD&E US 41 From Kracker Ave. to South of SR 676 Survey # (DHR only) _____
National Register Category (please check one) building structure district site object
Ownership: private-profit private-nonprofit private-individual private-nonspecific city county state federal Native American foreign unknown

LOCATION & MAPPING

Address: 11838 S US 41 _____
Cross Streets (nearest / between) _____
USGS 7.5 Map Name GIBSONTON USGS Date _____ Plat or Other Map _____
City / Town (within 3 miles) Gibsonton In City Limits? yes no unknown County Hillsborough
Township 30S Range 19E Section 35 ¼ section: NW SW SE NE Irregular-name: _____
Tax Parcel # 051257-0000 Landgrant _____
Subdivision Name _____ Block _____ Lot _____
UTM Coordinates: Zone 16 17 Easting 363982 Northing 3079078
Other Coordinates: X: _____ Y: _____ Coordinate System & Datum _____
Name of Public Tract (e.g., park) _____

HISTORY

Construction Year: 1954 approximately year listed or earlier year listed or later
Original Use Commercial From (year): 1954 To (year): pres
Current Use _____ From (year): _____ To (year): _____
Other Use _____ From (year): _____ To (year): _____
Moves: yes no unknown Date: _____ Original address _____
Alterations: yes no unknown Date: _____ Nature Door replaced
Additions: yes no unknown Date: _____ Nature Expansion to E
Architect (last name first): _____ Builder (last name first): _____
Ownership History (especially original owner, dates, profession, etc.) _____

Is the Resource Affected by a Local Preservation Ordinance? yes no unknown Describe _____

DESCRIPTION

Style Masonry Vernacular Exterior Plan Rectangular Number of Stories 1
Exterior Fabric(s) 1. Concrete block 2. _____ 3. _____
Roof Type(s) 1. Gable 2. Shed 3. _____
Roof Material(s) 1. Sheet metal:3V crimp 2. _____ 3. _____
Roof secondary strucs. (dormers etc.) 1. _____ 2. _____
Windows (types, materials, etc.) 4-light metal awning

Distinguishing Architectural Features (exterior or interior ornaments) Concrete window sills

Ancillary Features / Outbuildings (record outbuildings, major landscape features; use continuation sheet if needed.) Nonhistoric canopy to N. Property surrounded by chain-link fence.

DHR USE ONLY		OFFICIAL EVALUATION		DHR USE ONLY	
NR List Date	SHPO – Appears to meet criteria for NR listing: <input type="checkbox"/> yes <input type="checkbox"/> no <input type="checkbox"/> insufficient info	Date	_____	Init.	_____
<input type="checkbox"/> Owner Objection	KEEPER – Determined eligible: <input type="checkbox"/> yes <input type="checkbox"/> no	Date	_____		
	NR Criteria for Evaluation: <input type="checkbox"/> a <input type="checkbox"/> b <input type="checkbox"/> c <input type="checkbox"/> d (see <i>National Register Bulletin 15</i> , p. 2)				

DESCRIPTION (continued)

Chimney: No. ____ Chimney Material(s): 1. _____ 2. _____
 Structural System(s): 1. Concrete block 2. _____ 3. _____
 Foundation Type(s): 1. Slab 2. _____
 Foundation Material(s): 1. Poured Concrete Footing 2. _____
 Main Entrance (stylistic details) 15-light wood door on W elevation

Porch Descriptions (types, locations, roof types, etc.) _____

Condition (overall resource condition): excellent good fair deteriorated ruinous

Narrative Description of Resource _____

Archaeological Remains _____ Check if Archaeological Form Completed

RESEARCH METHODS (check all that apply)

- | | | | |
|--|---|---|--|
| <input checked="" type="checkbox"/> FMSF record search (sites/surveys) | <input type="checkbox"/> library research | <input type="checkbox"/> building permits | <input type="checkbox"/> Sanborn maps |
| <input type="checkbox"/> FL State Archives/photo collection | <input type="checkbox"/> city directory | <input type="checkbox"/> occupant/owner interview | <input type="checkbox"/> plat maps |
| <input checked="" type="checkbox"/> property appraiser / tax records | <input type="checkbox"/> newspaper files | <input type="checkbox"/> neighbor interview | <input type="checkbox"/> Public Lands Survey (DEP) |
| <input checked="" type="checkbox"/> cultural resource survey (CRAS) | <input type="checkbox"/> historic photos | <input type="checkbox"/> interior inspection | <input type="checkbox"/> HABS/HAER record search |
| <input type="checkbox"/> other methods (describe) _____ | | | |

Bibliographic References (give FMSF manuscript # if relevant, use continuation sheet if needed) Henriquez, Bob
2013 Property Records Search. Hillsborough County Property Appraiser, Tampa. <http://www.hcpafl.org/>.

OPINION OF RESOURCE SIGNIFICANCE

Appears to meet the criteria for National Register listing individually? yes no insufficient information

Appears to meet the criteria for National Register listing as part of a district? yes no insufficient information

Explanation of Evaluation (required, whether significant or not; use separate sheet if needed) This is a typical example of a Masonry Vernacular style found throughout Florida, and limited research revealed no significant historical associations. Thus, it is the professional opinion of ACI's historian that it is not NRHP eligible.

Area(s) of Historical Significance (see *National Register Bulletin 15*, p. 8 for categories: e.g. "architecture", "ethnic heritage", "community planning & development", etc.)

1. _____ 3. _____ 5. _____
 2. _____ 4. _____ 6. _____

DOCUMENTATION

Accessible Documentation Not Filed with the Site File - including field notes, analysis notes, photos, plans and other important documents

- 1) Document type All materials at one location Maintaining organization Archaeological Consultants Inc
 Document description _____ File or accession #'s P13002
- 2) Document type _____ Maintaining organization _____
 Document description _____ File or accession #'s _____

RECORDER INFORMATION

Recorder Name Christopher Berger Affiliation Archaeological Consultants Inc

Recorder Contact Information 8110 Blaikie Court, Suite A, Sarasota, FL 34240/941-379-6206/ACIFlorida@comcast.net
 (address / phone / fax / e-mail)

Required Attachments

- ① USGS 7.5' MAP WITH STRUCTURE LOCATION PINPOINTED IN RED
- ② LARGE SCALE STREET, PLAT OR PARCEL MAP (available from most property appraiser web sites)
- ③ PHOTO OF MAIN FACADE, ARCHIVAL B&W PRINT OR DIGITAL IMAGE FILE

If submitting an image file, it must be included on disk or CD AND in hard copy format (plain paper is acceptable).
 Digital image must be at least 1600 x 1200 pixels, 24-bit color, jpeg or tiff.



PHOTOGRAPH



AERIAL MAP



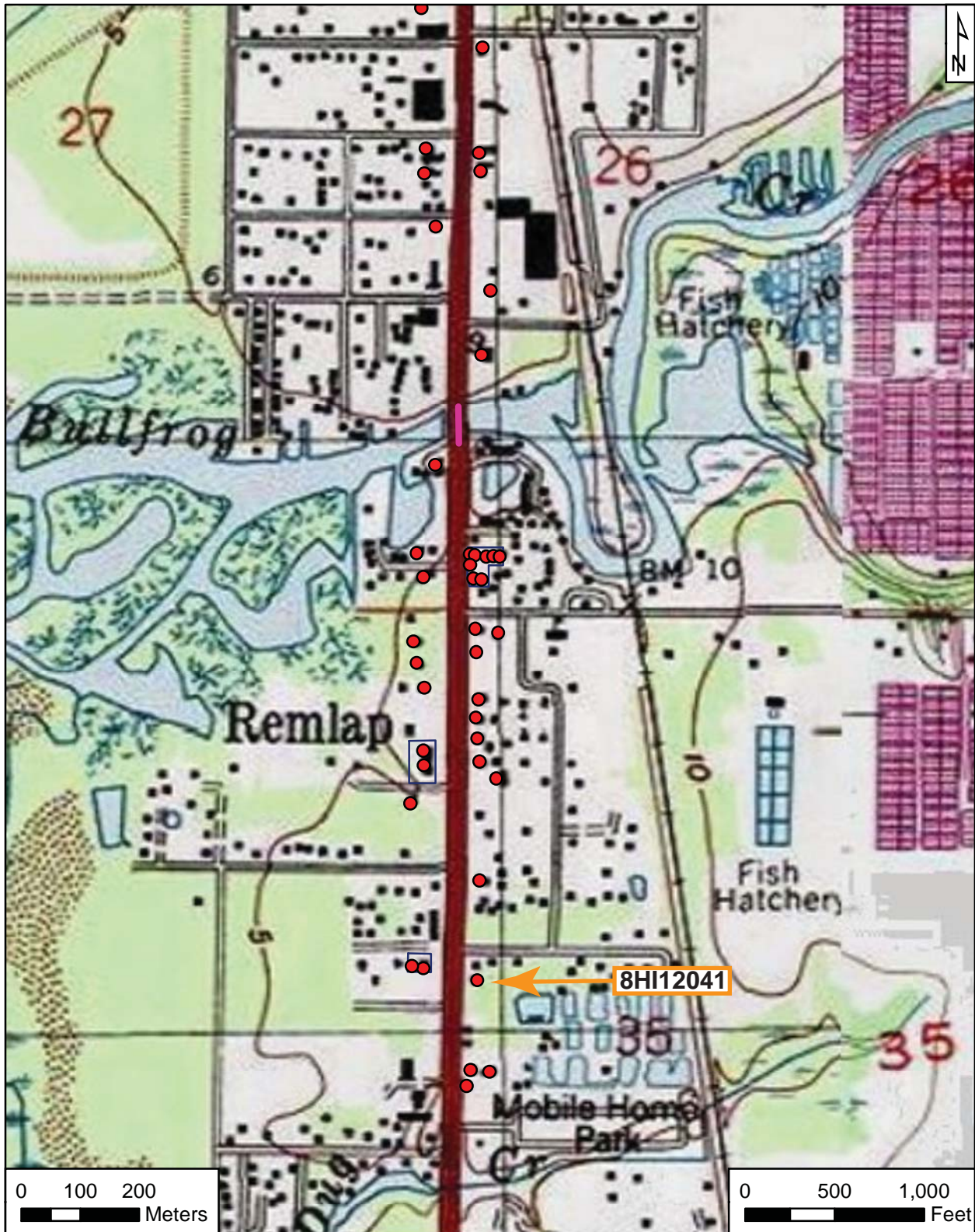


USGS

Gibsonton

Township 30 South, Range 19 East, Section 35

National Geographic Society (2011) USA Topo Maps



Original
 Update



HISTORICAL STRUCTURE FORM

FLORIDA MASTER SITE FILE

Version 4.0 1/07

Site #8 **HI12042**
Field Date 1-24-2013
Form Date 2-21-2013
Recorder # 126

Shaded Fields represent the minimum acceptable level of documentation.
Consult the *Guide to Historical Structure Forms* for detailed instructions.

Site Name(s) (address if none) 11835 S US 41 Building A Multiple Listing (DHR only) _____
Survey Project Name PD&E US 41 From Kracker Ave. to South of SR 676 Survey # (DHR only) _____
National Register Category (please check one) building structure district site object
Ownership: private-profit private-nonprofit private-individual private-nonspecific city county state federal Native American foreign unknown

LOCATION & MAPPING

Address: Street Number 11835 Direction S Street Name US 41 Street Type _____ Suffix Direction _____
Cross Streets (nearest / between) _____
USGS 7.5 Map Name GIBSONTON USGS Date _____ Plat or Other Map _____
City / Town (within 3 miles) Gibsonton In City Limits? yes no unknown County Hillsborough
Township 30S Range 19E Section 35 1/4 section: NW SW SE NE Irregular-name: _____
Tax Parcel # 051257-0000 Landgrant _____
Subdivision Name _____ Block _____ Lot _____
UTM Coordinates: Zone 16 17 Easting 363871 Northing 3079104
Other Coordinates: X: _____ Y: _____ Coordinate System & Datum _____
Name of Public Tract (e.g., park) _____

HISTORY

Construction Year: 1943 approximately year listed or earlier year listed or later
Original Use Commercial From (year): 1943 To (year): pres
Current Use _____ From (year): _____ To (year): _____
Other Use _____ From (year): _____ To (year): _____
Moves: yes no unknown Date: _____ Original address _____
Alterations: yes no unknown Date: 1-1-1970 Nature Windows; exterior replaced; reroofed
Additions: yes no unknown Date: _____ Nature _____
Architect (last name first): _____ Builder (last name first): _____
Ownership History (especially original owner, dates, profession, etc.) _____

Is the Resource Affected by a Local Preservation Ordinance? yes no unknown Describe _____

DESCRIPTION

Style Frame Vernacular Exterior Plan Rectangular Number of Stories 1
Exterior Fabric(s) 1. Metal 2. _____ 3. _____
Roof Type(s) 1. Gable 2. Shed 3. _____
Roof Material(s) 1. Sheet metal:3V crimp 2. _____ 3. _____
Roof secondary strucs. (dormers etc.) 1. _____ 2. _____
Windows (types, materials, etc.) 2/2 metal SHS (ca. 1970); 6/6 metal SHS (independent and paired)
Distinguishing Architectural Features (exterior or interior ornaments) Metal hood (ca. 2000)

Ancillary Features / Outbuildings (record outbuildings, major landscape features; use continuation sheet if needed.) Part of the 11835 S US 41
Resource Group (8HI12119) _____

DHR USE ONLY		OFFICIAL EVALUATION		DHR USE ONLY	
NR List Date	SHPO – Appears to meet criteria for NR listing: <input type="checkbox"/> yes <input type="checkbox"/> no <input type="checkbox"/> insufficient info	Date	_____	Init.	_____
<input type="checkbox"/> Owner Objection	KEEPER – Determined eligible: <input type="checkbox"/> yes <input type="checkbox"/> no	Date	_____		
	NR Criteria for Evaluation: <input type="checkbox"/> a <input type="checkbox"/> b <input type="checkbox"/> c <input type="checkbox"/> d (see <i>National Register Bulletin 15</i> , p. 2)				

DESCRIPTION (continued)

Chimney: No. 1 Chimney Material(s): 1. Brick 2. _____
 Structural System(s): 1. Wood frame 2. _____ 3. _____
 Foundation Type(s): 1. Piers 2. _____
 Foundation Material(s): 1. _____ 2. _____
 Main Entrance (stylistic details) Off center wood-paneled door on E elevation under metal hood

Porch Descriptions (types, locations, roof types, etc.) Open concrete porch on E elevation

Condition (overall resource condition): excellent good fair deteriorated ruinous

Narrative Description of Resource Roof and walls replaced ca. 2010.

Archaeological Remains _____ Check if Archaeological Form Completed

RESEARCH METHODS (check all that apply)

- | | | | |
|--|---|---|--|
| <input checked="" type="checkbox"/> FMSF record search (sites/surveys) | <input type="checkbox"/> library research | <input type="checkbox"/> building permits | <input type="checkbox"/> Sanborn maps |
| <input type="checkbox"/> FL State Archives/photo collection | <input type="checkbox"/> city directory | <input type="checkbox"/> occupant/owner interview | <input type="checkbox"/> plat maps |
| <input checked="" type="checkbox"/> property appraiser / tax records | <input type="checkbox"/> newspaper files | <input type="checkbox"/> neighbor interview | <input type="checkbox"/> Public Lands Survey (DEP) |
| <input checked="" type="checkbox"/> cultural resource survey (CRAS) | <input type="checkbox"/> historic photos | <input type="checkbox"/> interior inspection | <input type="checkbox"/> HABS/HAER record search |
| <input type="checkbox"/> other methods (describe) _____ | | | |

Bibliographic References (give FMSF manuscript # if relevant, use continuation sheet if needed) Henriquez, Bob
2013 Property Records Search. Hillsborough County Property Appraiser, Tampa. http://www.hcpafl.org/.

OPINION OF RESOURCE SIGNIFICANCE

Appears to meet the criteria for National Register listing individually? yes no insufficient information

Appears to meet the criteria for National Register listing as part of a district? yes no insufficient information

Explanation of Evaluation (required, whether significant or not; use separate sheet if needed) This is a typical example of a Frame Vernacular style found throughout Florida, and limited research revealed no significant historical associations. Thus, it is the professional opinion of ACI's historian that it is not NRHP eligible.

Area(s) of Historical Significance (see *National Register Bulletin 15*, p. 8 for categories: e.g. "architecture", "ethnic heritage", "community planning & development", etc.)

1. _____ 3. _____ 5. _____
 2. _____ 4. _____ 6. _____

DOCUMENTATION

Accessible Documentation Not Filed with the Site File - including field notes, analysis notes, photos, plans and other important documents

- 1) Document type All materials at one location Maintaining organization Archaeological Consultants Inc
 Document description _____ File or accession #'s P13002
- 2) Document type _____ Maintaining organization _____
 Document description _____ File or accession #'s _____

RECORDER INFORMATION

Recorder Name Christopher Berger Affiliation Archaeological Consultants Inc

Recorder Contact Information 8110 Blaikie Court, Suite A, Sarasota, FL 34240/941-379-6206/ACIFlorida@comcast.net
 (address / phone / fax / e-mail)

Required Attachments

- ① USGS 7.5' MAP WITH STRUCTURE LOCATION PINPOINTED IN RED
- ② LARGE SCALE STREET, PLAT OR PARCEL MAP (available from most property appraiser web sites)
- ③ PHOTO OF MAIN FACADE, ARCHIVAL B&W PRINT OR DIGITAL IMAGE FILE

If submitting an image file, it must be included on disk or CD AND in hard copy format (plain paper is acceptable).
 Digital image must be at least 1600 x 1200 pixels, 24-bit color, jpeg or tiff.



PHOTOGRAPH



Google Street View

AERIAL MAP



Microsoft (2010) - Bing Maps Hybrid

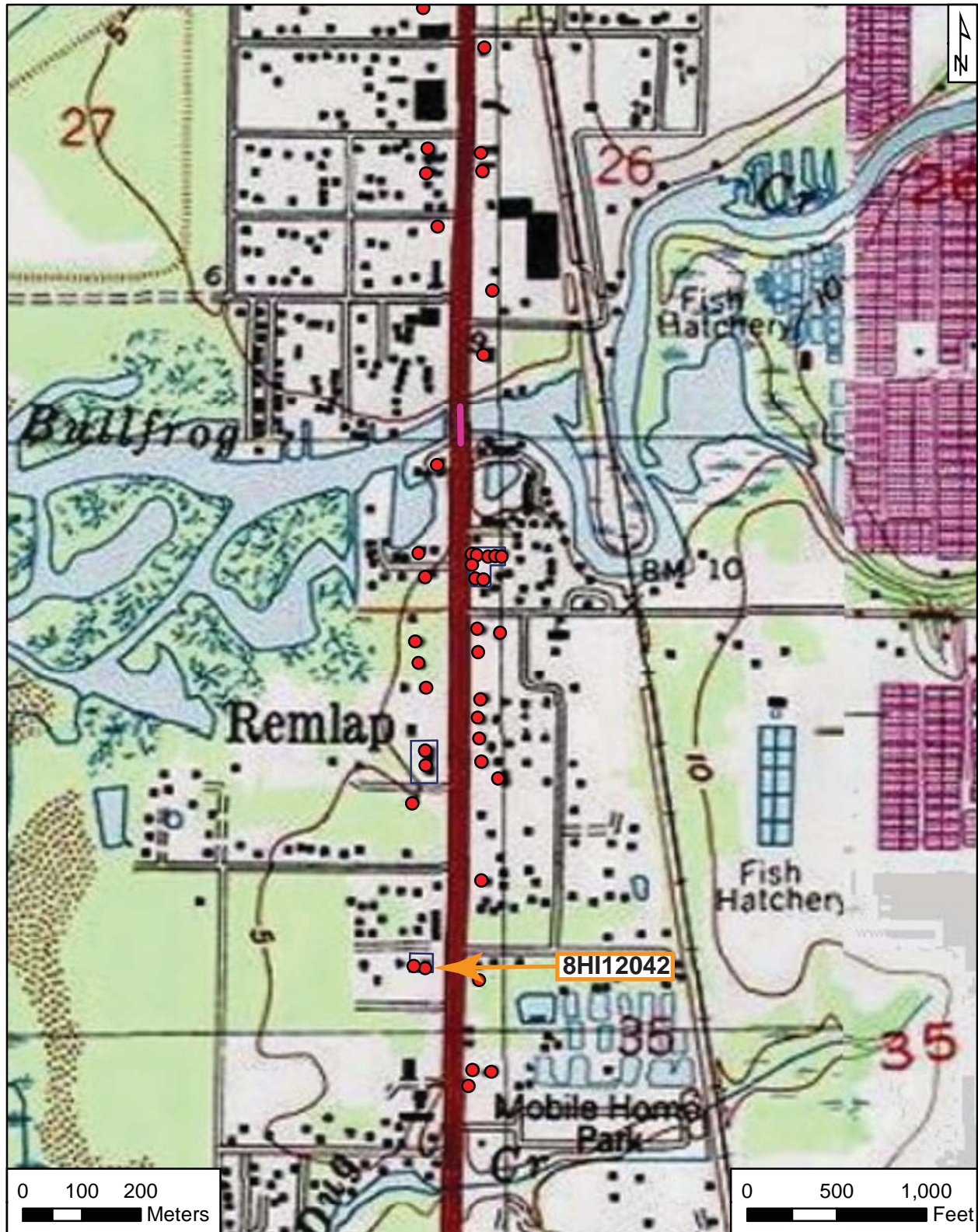


USGS

Gibsonton

Township 30 South, Range 19 East, Section 35

National Geographic Society (2011) *USA Topo Maps*



Original
 Update



HISTORICAL STRUCTURE FORM

FLORIDA MASTER SITE FILE

Version 4.0 1/07

Site #8 **HI12043**
Field Date 1-24-2013
Form Date 2-21-2013
Recorder # 127

Shaded Fields represent the minimum acceptable level of documentation.
Consult the *Guide to Historical Structure Forms* for detailed instructions.

Site Name(s) (address if none) 11835 S US 41 Building B Multiple Listing (DHR only) _____
Survey Project Name PD&E US 41 From Kracker Ave. to South of SR 676 Survey # (DHR only) _____
National Register Category (please check one) building structure district site object
Ownership: private-profit private-nonprofit private-individual private-nonspecific city county state federal Native American foreign unknown

LOCATION & MAPPING

Address: 11835 S US 41 _____
Cross Streets (nearest / between) _____
USGS 7.5 Map Name GIBSONTON USGS Date _____ Plat or Other Map _____
City / Town (within 3 miles) Gibsonton In City Limits? yes no unknown County Hillsborough
Township 30S Range 19E Section 35 ¼ section: NW SW SE NE Irregular-name: _____
Tax Parcel # 051179-0000 Landgrant _____
Subdivision Name _____ Block _____ Lot _____
UTM Coordinates: Zone 16 17 Easting 363853 Northing 3079104
Other Coordinates: X: _____ Y: _____ Coordinate System & Datum _____
Name of Public Tract (e.g., park) _____

HISTORY

Construction Year: 1949 approximately year listed or earlier year listed or later
Original Use Storage building From (year): 1949 To (year): pres
Current Use _____ From (year): _____ To (year): _____
Other Use _____ From (year): _____ To (year): _____
Moves: yes no unknown Date: _____ Original address _____
Alterations: yes no unknown Date: _____ Nature _____
Additions: yes no unknown Date: 1-1-1990 Nature Expansions to N
Architect (last name first): _____ Builder (last name first): _____
Ownership History (especially original owner, dates, profession, etc.) _____

Is the Resource Affected by a Local Preservation Ordinance? yes no unknown Describe _____

DESCRIPTION

Style Frame Vernacular Exterior Plan Rectangular Number of Stories 1
Exterior Fabric(s) 1. Metal 2. _____ 3. _____
Roof Type(s) 1. Gable 2. Shed 3. _____
Roof Material(s) 1. Sheet metal:3V crimp 2. _____ 3. _____
Roof secondary strucs. (dormers etc.) 1. _____ 2. _____
Windows (types, materials, etc.) _____

Distinguishing Architectural Features (exterior or interior ornaments) _____

Ancillary Features / Outbuildings (record outbuildings, major landscape features; use continuation sheet if needed.) Part of the 11835 S US 41
Resource Group (8HI12119) _____

DHR USE ONLY		OFFICIAL EVALUATION		DHR USE ONLY	
NR List Date	SHPO – Appears to meet criteria for NR listing: <input type="checkbox"/> yes <input type="checkbox"/> no <input type="checkbox"/> insufficient info	Date	_____	Init.	_____
<input type="checkbox"/> Owner Objection	KEEPER – Determined eligible: <input type="checkbox"/> yes <input type="checkbox"/> no	Date	_____		
	NR Criteria for Evaluation: <input type="checkbox"/> a <input type="checkbox"/> b <input type="checkbox"/> c <input type="checkbox"/> d (see <i>National Register Bulletin 15</i> , p. 2)				

DESCRIPTION (continued)

Chimney: No. 0 Chimney Material(s): 1. _____ 2. _____
 Structural System(s): 1. Wood frame 2. Metal skeleton 3. _____
 Foundation Type(s): 1. Slab 2. _____
 Foundation Material(s): 1. Poured Concrete Footing 2. _____
 Main Entrance (stylistic details) _____

Porch Descriptions (types, locations, roof types, etc.) Open canopy on N elevation

Condition (overall resource condition): excellent good fair deteriorated ruinous

Narrative Description of Resource This building has 3 distinct sections: the original gable roofed section to the S; the enclosed section in the middle; and the canopy to the N.

Archaeological Remains _____ Check if Archaeological Form Completed

RESEARCH METHODS (check all that apply)

FMSF record search (sites/surveys) library research building permits Sanborn maps
 FL State Archives/photo collection city directory occupant/owner interview plat maps
 property appraiser / tax records newspaper files neighbor interview Public Lands Survey (DEP)
 cultural resource survey (CRAS) historic photos interior inspection HABS/HAER record search
 other methods (describe) _____

Bibliographic References (give FMSF manuscript # if relevant, use continuation sheet if needed) Henriquez, Bob
2013 Property Records Search. Hillsborough County Property Appraiser, Tampa. <http://www.hcpafl.org/>.

OPINION OF RESOURCE SIGNIFICANCE

Appears to meet the criteria for National Register listing individually? yes no insufficient information

Appears to meet the criteria for National Register listing as part of a district? yes no insufficient information

Explanation of Evaluation (required, whether significant or not; use separate sheet if needed) This is a typical example of a Frame Vernacular style found throughout Florida, and limited research revealed no significant historical associations. Thus, it is the professional opinion of ACI's historian that it is not NRHP eligible.

Area(s) of Historical Significance (see *National Register Bulletin 15*, p. 8 for categories: e.g. "architecture", "ethnic heritage", "community planning & development", etc.)

1. _____ 3. _____ 5. _____
 2. _____ 4. _____ 6. _____

DOCUMENTATION

Accessible Documentation Not Filed with the Site File - including field notes, analysis notes, photos, plans and other important documents

1) Document type All materials at one location Maintaining organization Archaeological Consultants Inc
 Document description _____ File or accession #'s P13002
 2) Document type _____ Maintaining organization _____
 Document description _____ File or accession #'s _____

RECORDER INFORMATION

Recorder Name Christopher Berger Affiliation Archaeological Consultants Inc

Recorder Contact Information 8110 Blaikie Court, Suite A, Sarasota, FL 34240/941-379-6206/ACIFlorida@comcast.net
 (address / phone / fax / e-mail)

Required Attachments

- ① USGS 7.5' MAP WITH STRUCTURE LOCATION PINPOINTED IN RED
- ② LARGE SCALE STREET, PLAT OR PARCEL MAP (available from most property appraiser web sites)
- ③ PHOTO OF MAIN FACADE, ARCHIVAL B&W PRINT OR DIGITAL IMAGE FILE

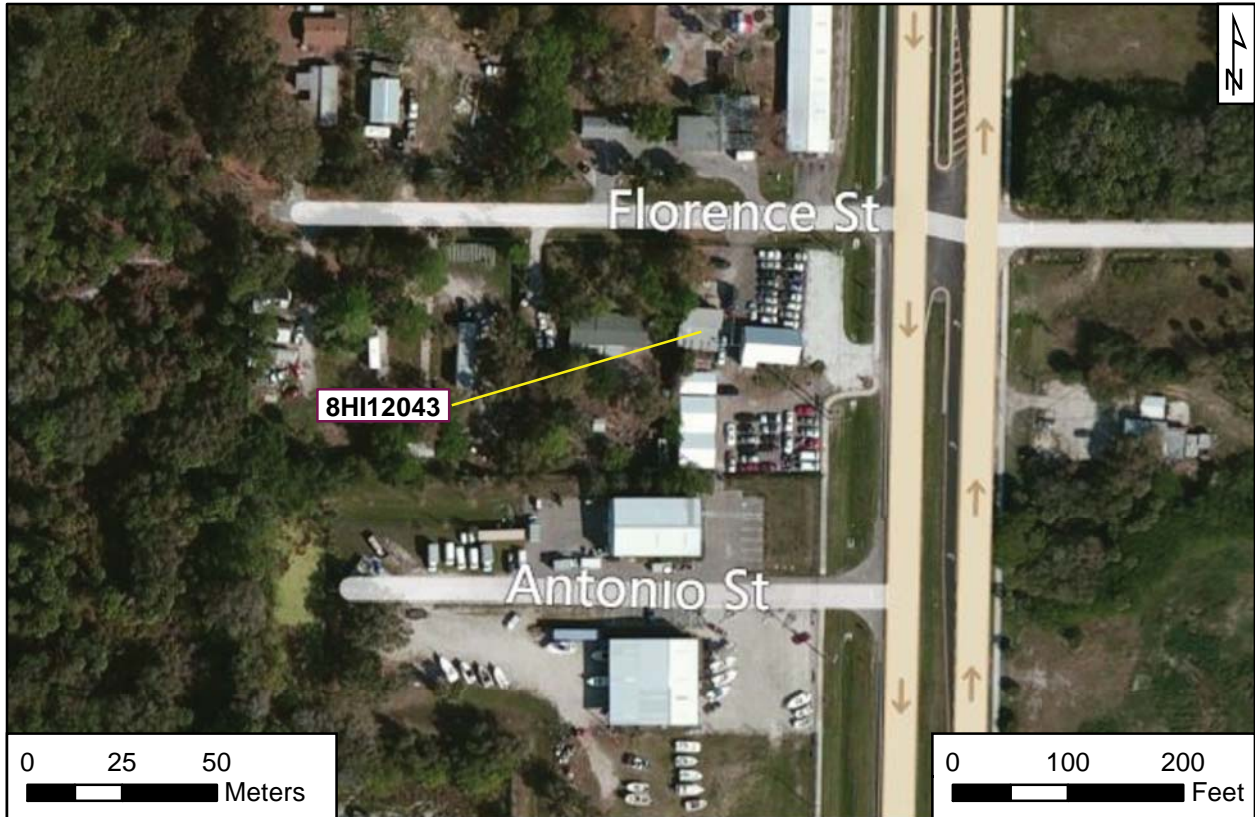
If submitting an image file, it must be included on disk or CD AND in hard copy format (plain paper is acceptable).
 Digital image must be at least 1600 x 1200 pixels, 24-bit color, jpeg or tiff.



PHOTOGRAPH



AERIAL MAP



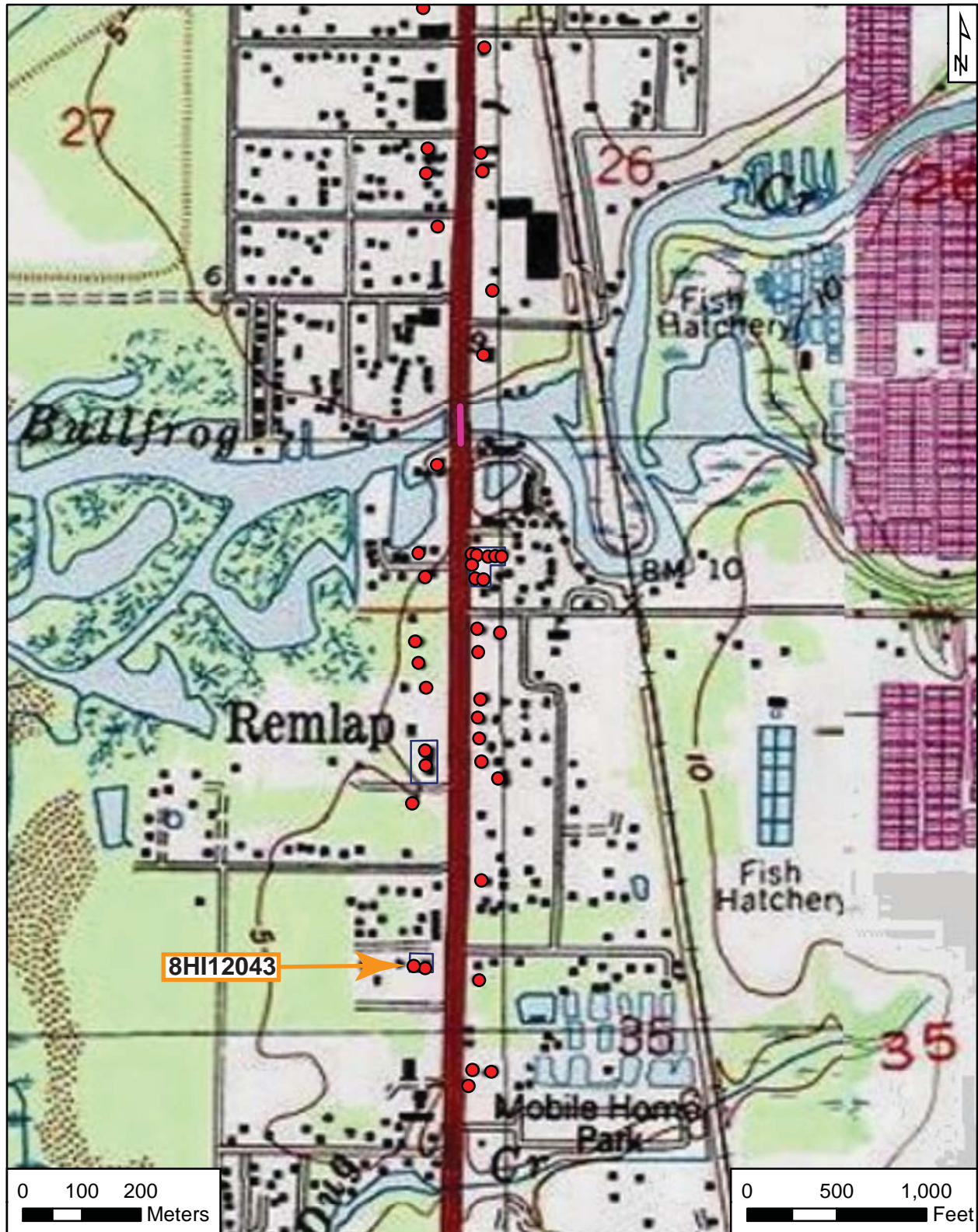


USGS

Gibsonton

Township 30 South, Range 19 East, Section 35

National Geographic Society (2011) *USA Topo Maps*



Original
 Update



HISTORICAL STRUCTURE FORM

FLORIDA MASTER SITE FILE

Version 4.0 1/07

Site #8 **HI12044**
Field Date 1-24-2013
Form Date 2-4-2013
Recorder # 16

Shaded Fields represent the minimum acceptable level of documentation.
Consult the *Guide to Historical Structure Forms* for detailed instructions.

Site Name(s) (address if none) 11806 S US 41 Multiple Listing (DHR only) _____
Survey Project Name PD&E US 41 From Kracker Ave. to South of SR 676 Survey # (DHR only) _____
National Register Category (please check one) building structure district site object
Ownership: private-profit private-nonprofit private-individual private-nonspecific city county state federal Native American foreign unknown

LOCATION & MAPPING

Address: 11806 S US 41 _____
Cross Streets (nearest / between) _____
USGS 7.5 Map Name GIBSONTON USGS Date _____ Plat or Other Map _____
City / Town (within 3 miles) Gibsonton In City Limits? yes no unknown County Hillsborough
Township 30S Range 19E Section 35 ¼ section: NW SW SE NE Irregular-name: _____
Tax Parcel # 051214-0000 Landgrant _____
Subdivision Name _____ Block _____ Lot _____
UTM Coordinates: Zone 16 17 Easting 363970 Northing 3079252
Other Coordinates: X: _____ Y: _____ Coordinate System & Datum _____
Name of Public Tract (e.g., park) _____

HISTORY

Construction Year: 1965 approximately year listed or earlier year listed or later
Original Use Office building From (year): 1965 To (year): pres
Current Use _____ From (year): _____ To (year): _____
Other Use _____ From (year): _____ To (year): _____
Moves: yes no unknown Date: _____ Original address _____
Alterations: yes no unknown Date: 1-1-2010 Nature Windows replaced; reroofed; exterior
Additions: yes no unknown Date: _____ Nature Expansions to N, E
Architect (last name first): _____ Builder (last name first): _____
Ownership History (especially original owner, dates, profession, etc.) _____

Is the Resource Affected by a Local Preservation Ordinance? yes no unknown Describe _____

DESCRIPTION

Style Masonry Vernacular Exterior Plan Irregular Number of Stories 1
Exterior Fabric(s) 1. Stucco 2. Stone 3. _____
Roof Type(s) 1. Cross-gabled 2. _____ 3. _____
Roof Material(s) 1. Sheet metal:3V crimp 2. _____ 3. _____
Roof secondary strucs. (dormers etc.) 1. _____ 2. _____
Windows (types, materials, etc.) 6/6 metal DHS (2); 8/8 metal DHS (2)

Distinguishing Architectural Features (exterior or interior ornaments) Decorative stone at water table and edges

Ancillary Features / Outbuildings (record outbuildings, major landscape features; use continuation sheet if needed.) 1 ca. 1965 outbuilding, nonhistoric carport, nonhistoric canopy

DHR USE ONLY		OFFICIAL EVALUATION		DHR USE ONLY	
NR List Date	SHPO – Appears to meet criteria for NR listing: <input type="checkbox"/> yes <input type="checkbox"/> no <input type="checkbox"/> insufficient info	Date	_____	Init.	_____
<input type="checkbox"/> Owner Objection	KEEPER – Determined eligible: <input type="checkbox"/> yes <input type="checkbox"/> no	Date	_____		
	NR Criteria for Evaluation: <input type="checkbox"/> a <input type="checkbox"/> b <input type="checkbox"/> c <input type="checkbox"/> d (see <i>National Register Bulletin 15</i> , p. 2)				

DESCRIPTION (continued)

Chimney: No. ____ Chimney Material(s): 1. _____ 2. _____
 Structural System(s): 1. Concrete block 2. _____ 3. _____
 Foundation Type(s): 1. Slab 2. _____
 Foundation Material(s): 1. Poured Concrete Footing 2. _____
 Main Entrance (stylistic details) 12-light wood-paneled door within incised entry stoop

Porch Descriptions (types, locations, roof types, etc.) Stoop incised on W elevation

Condition (overall resource condition): excellent good fair deteriorated ruinous

Narrative Description of Resource _____

Archaeological Remains _____ Check if Archaeological Form Completed

RESEARCH METHODS (check all that apply)

FMSF record search (sites/surveys) library research building permits Sanborn maps
 FL State Archives/photo collection city directory occupant/owner interview plat maps
 property appraiser / tax records newspaper files neighbor interview Public Lands Survey (DEP)
 cultural resource survey (CRAS) historic photos interior inspection HABS/HAER record search
 other methods (describe) _____

Bibliographic References (give FMSF manuscript # if relevant, use continuation sheet if needed) Henriquez, Bob
2013 Property Records Search. Hillsborough County Property Appraiser, Tampa. <http://www.hcpafl.org/>.

OPINION OF RESOURCE SIGNIFICANCE

Appears to meet the criteria for National Register listing individually? yes no insufficient information

Appears to meet the criteria for National Register listing as part of a district? yes no insufficient information

Explanation of Evaluation (required, whether significant or not; use separate sheet if needed) This is a typical example of a Masonry Vernacular style found throughout Florida, and limited research revealed no significant historical associations. Thus, it is the professional opinion of ACI's historian that it is not NRHP eligible.

Area(s) of Historical Significance (see *National Register Bulletin 15*, p. 8 for categories: e.g. "architecture", "ethnic heritage", "community planning & development", etc.)

1. _____ 3. _____ 5. _____
 2. _____ 4. _____ 6. _____

DOCUMENTATION

Accessible Documentation Not Filed with the Site File - including field notes, analysis notes, photos, plans and other important documents

1) Document type All materials at one location Maintaining organization Archaeological Consultants Inc
 Document description _____ File or accession #'s P13002
 2) Document type _____ Maintaining organization _____
 Document description _____ File or accession #'s _____

RECORDER INFORMATION

Recorder Name Christopher Berger Affiliation Archaeological Consultants Inc

Recorder Contact Information 8110 Blaikie Court, Suite A, Sarasota, FL 34240/941-379-6206/ACIFlorida@comcast.net
 (address / phone / fax / e-mail)

Required Attachments

- ① USGS 7.5' MAP WITH STRUCTURE LOCATION PINPOINTED IN RED
- ② LARGE SCALE STREET, PLAT OR PARCEL MAP (available from most property appraiser web sites)
- ③ PHOTO OF MAIN FACADE, ARCHIVAL B&W PRINT OR DIGITAL IMAGE FILE

If submitting an image file, it must be included on disk or CD AND in hard copy format (plain paper is acceptable).
 Digital image must be at least 1600 x 1200 pixels, 24-bit color, jpeg or tiff.



PHOTOGRAPH



AERIAL MAP



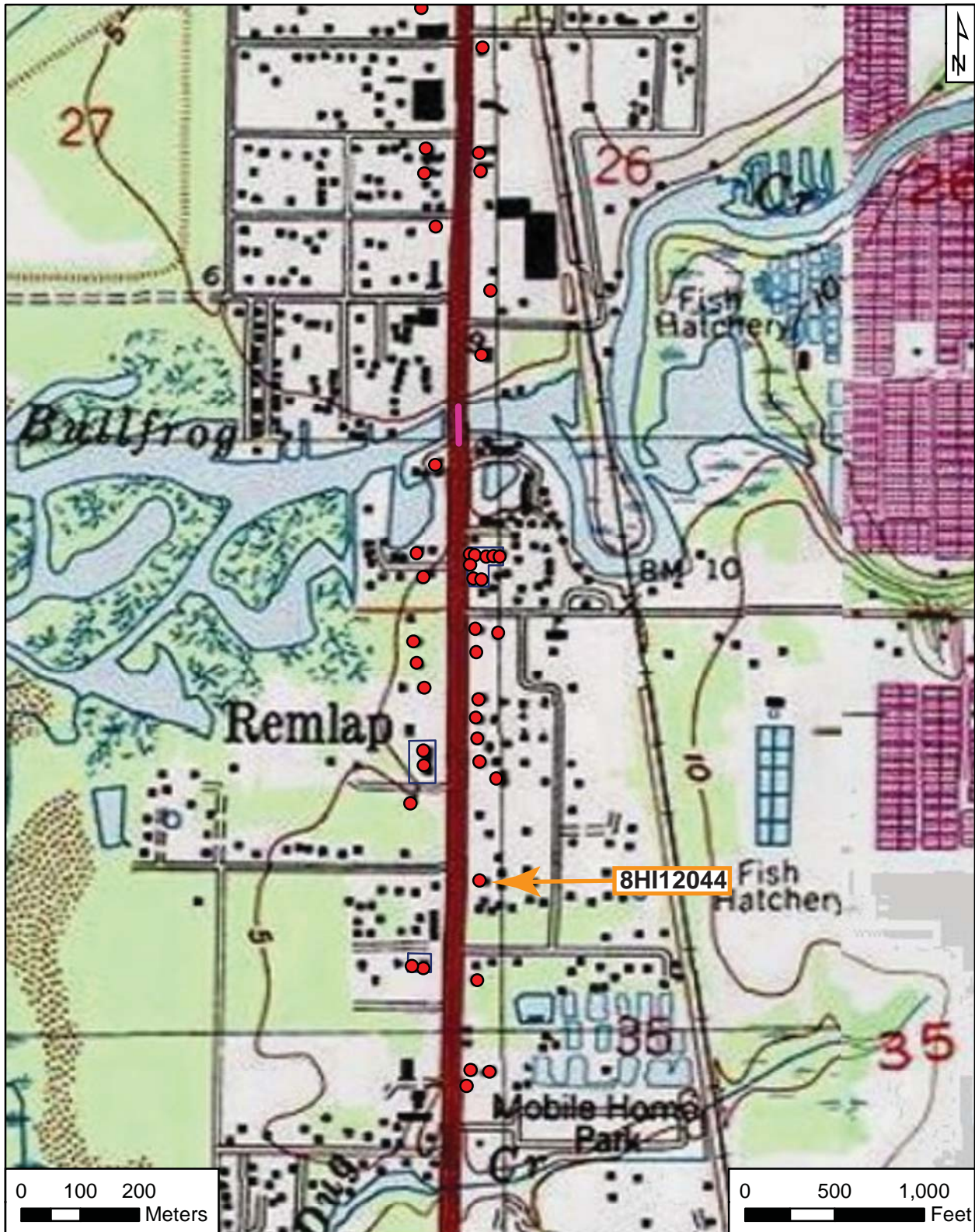


USGS

Gibsonton

Township 30 South, Range 19 East, Section 35

National Geographic Society (2011) USA Topo Maps



Original
 Update



HISTORICAL STRUCTURE FORM

FLORIDA MASTER SITE FILE

Version 4.0 1/07

Site #8 **HI12045**
Field Date 1-25-2013
Form Date 2-21-2013
Recorder # 124

Shaded Fields represent the minimum acceptable level of documentation.
Consult the *Guide to Historical Structure Forms* for detailed instructions.

Site Name(s) (address if none) 11553 S US 41 Multiple Listing (DHR only) _____
Survey Project Name PD&E US 41 From Kracker Ave. to South of SR 676 Survey # (DHR only) _____
National Register Category (please check one) building structure district site object
Ownership: private-profit private-nonprofit private-individual private-nonspecific city county state federal Native American foreign unknown

LOCATION & MAPPING

Address: 11553 S US 41 _____
Cross Streets (nearest / between) _____
USGS 7.5 Map Name GIBSONTON USGS Date _____ Plat or Other Map _____
City / Town (within 3 miles) Gibsonton In City Limits? yes no unknown County Hillsborough
Township 30S Range 19E Section 35 1/4 section: NW SW SE NE Irregular-name: _____
Tax Parcel # 051144-0000 Landgrant _____
Subdivision Name _____ Block _____ Lot _____
UTM Coordinates: Zone 16 17 Easting 363854 Northing 3079385
Other Coordinates: X: _____ Y: _____ Coordinate System & Datum _____
Name of Public Tract (e.g., park) _____

HISTORY

Construction Year: 1963 approximately year listed or earlier year listed or later
Original Use Private Residence (House/Cottage/Cabin) From (year): 1963 To (year): unk
Current Use Office building From (year): unk To (year): pres
Other Use _____ From (year): _____ To (year): _____
Moves: yes no unknown Date: _____ Original address _____
Alterations: yes no unknown Date: _____ Nature Reroofed; garage enclosed
Additions: yes no unknown Date: _____ Nature _____
Architect (last name first): _____ Builder (last name first): _____
Ownership History (especially original owner, dates, profession, etc.) _____

Is the Resource Affected by a Local Preservation Ordinance? yes no unknown Describe _____

DESCRIPTION

Style Masonry Vernacular Exterior Plan Rectangular Number of Stories 1
Exterior Fabric(s) 1. Brick 2. Wood/Plywood 3. _____
Roof Type(s) 1. Gable 2. _____ 3. _____
Roof Material(s) 1. Composition shingles 2. _____ 3. _____
Roof secondary strucs. (dormers etc.) 1. Gable extension 2. _____
Windows (types, materials, etc.) 1/1 metal sliding; 1/1 metal SHS; 2/2 metal SHS
Distinguishing Architectural Features (exterior or interior ornaments) Fixed shutters; concrete window sills

Ancillary Features / Outbuildings (record outbuildings, major landscape features; use continuation sheet if needed.) _____

DHR USE ONLY		OFFICIAL EVALUATION		DHR USE ONLY	
NR List Date	SHPO – Appears to meet criteria for NR listing: <input type="checkbox"/> yes <input type="checkbox"/> no <input type="checkbox"/> insufficient info	Date	_____	Init.	_____
<input type="checkbox"/> Owner Objection	KEEPER – Determined eligible: <input type="checkbox"/> yes <input type="checkbox"/> no	Date	_____		
	NR Criteria for Evaluation: <input type="checkbox"/> a <input type="checkbox"/> b <input type="checkbox"/> c <input type="checkbox"/> d (see <i>National Register Bulletin 15</i> , p. 2)				

DESCRIPTION (continued)

Chimney: No. 0 Chimney Material(s): 1. _____ 2. _____
 Structural System(s): 1. Brick 2. _____ 3. _____
 Foundation Type(s): 1. Continuous 2. _____
 Foundation Material(s): 1. Poured Concrete Footing 2. _____
 Main Entrance (stylistic details) Decorative wood door with light within open entry porch on E elevation

Porch Descriptions (types, locations, roof types, etc.) Open entry porch on E elevation covered by gable extension

Condition (overall resource condition): excellent good fair deteriorated ruinous

Narrative Description of Resource _____

Archaeological Remains _____ Check if Archaeological Form Completed

RESEARCH METHODS (check all that apply)

FMSF record search (sites/surveys) library research building permits Sanborn maps
 FL State Archives/photo collection city directory occupant/owner interview plat maps
 property appraiser / tax records newspaper files neighbor interview Public Lands Survey (DEP)
 cultural resource survey (CRAS) historic photos interior inspection HABS/HAER record search
 other methods (describe) _____

Bibliographic References (give FMSF manuscript # if relevant, use continuation sheet if needed) Henriquez, Bob
2013 Property Records Search. Hillsborough County Property Appraiser, Tampa. <http://www.hcpafl.org/>.

OPINION OF RESOURCE SIGNIFICANCE

Appears to meet the criteria for National Register listing individually? yes no insufficient information

Appears to meet the criteria for National Register listing as part of a district? yes no insufficient information

Explanation of Evaluation (required, whether significant or not; use separate sheet if needed) This is a typical example of the Masonry Vernacular style found throughout Florida, and limited research revealed no significant historical associations. Thus, it is the professional opinion of ACI's historian that it is not NRHP eligible.

Area(s) of Historical Significance (see *National Register Bulletin 15*, p. 8 for categories: e.g. "architecture", "ethnic heritage", "community planning & development", etc.)

1. _____ 3. _____ 5. _____
 2. _____ 4. _____ 6. _____

DOCUMENTATION

Accessible Documentation Not Filed with the Site File - including field notes, analysis notes, photos, plans and other important documents

1) Document type All materials at one location Maintaining organization Archaeological Consultants Inc
 Document description _____ File or accession #'s P13002
 2) Document type _____ Maintaining organization _____
 Document description _____ File or accession #'s _____

RECORDER INFORMATION

Recorder Name Christopher Berger Affiliation Archaeological Consultants Inc

Recorder Contact Information 8110 Blaikie Court, Suite A, Sarasota, FL 34240/941-379-6206/ACIFlorida@comcast.net
 (address / phone / fax / e-mail)

Required Attachments

- ① USGS 7.5' MAP WITH STRUCTURE LOCATION PINPOINTED IN RED
- ② LARGE SCALE STREET, PLAT OR PARCEL MAP (available from most property appraiser web sites)
- ③ PHOTO OF MAIN FACADE, ARCHIVAL B&W PRINT OR DIGITAL IMAGE FILE

If submitting an image file, it must be included on disk or CD AND in hard copy format (plain paper is acceptable).
 Digital image must be at least 1600 x 1200 pixels, 24-bit color, jpeg or tiff.



PHOTOGRAPH



AERIAL MAP



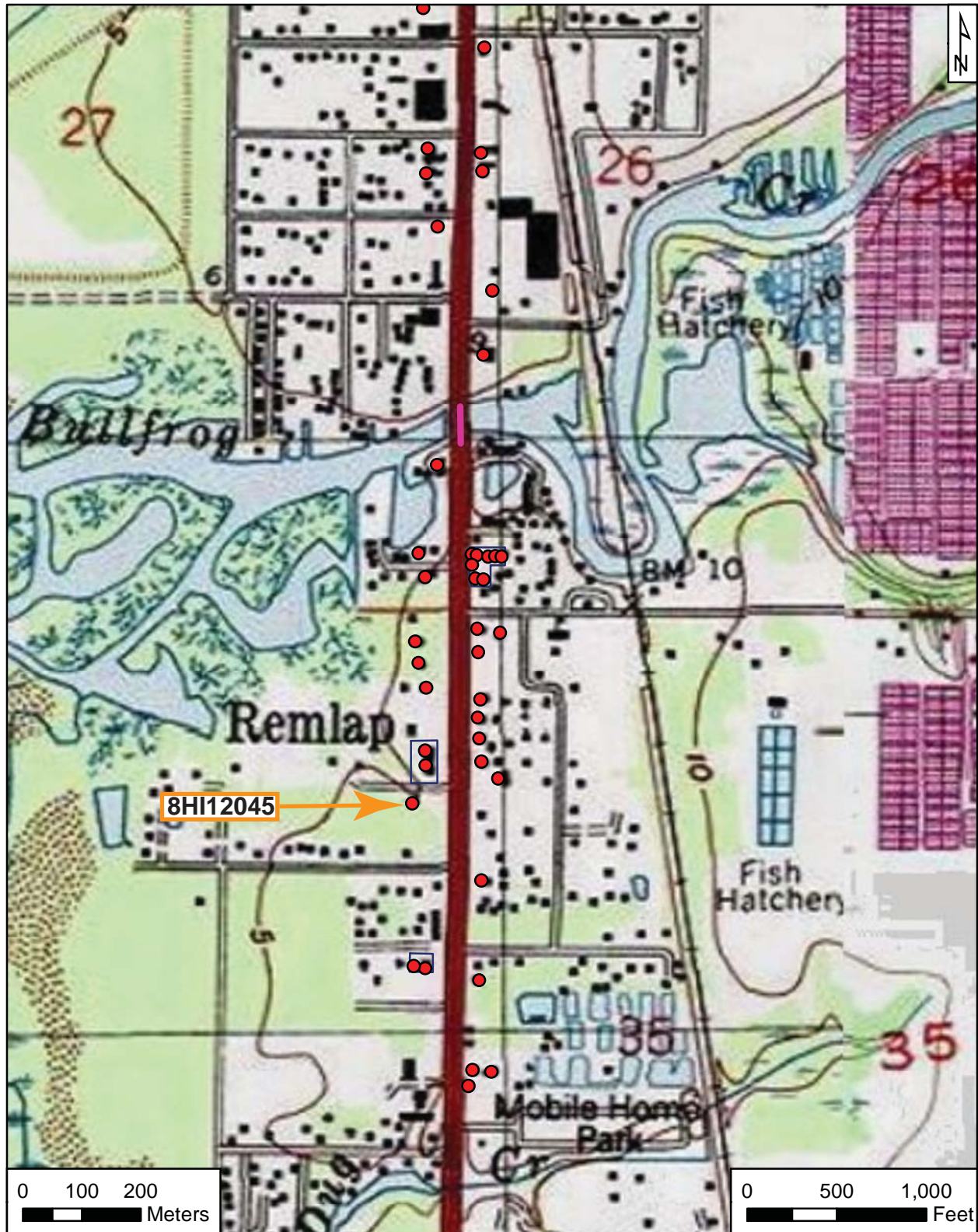


USGS

Gibsonton

Township 30 South, Range 19 East, Section 35

National Geographic Society (2011) *USA Topo Maps*



Original
 Update



HISTORICAL STRUCTURE FORM

FLORIDA MASTER SITE FILE

Version 4.0 1/07

Site #8 **HI12046**
Field Date 1-25-2013
Form Date 2-21-2013
Recorder # 122

Shaded Fields represent the minimum acceptable level of documentation.
Consult the *Guide to Historical Structure Forms* for detailed instructions.

Site Name(s) (address if none) Gibtown Motel Building B Multiple Listing (DHR only) _____
Survey Project Name PD&E US 41 From Kracker Ave. to South of SR 676 Survey # (DHR only) _____
National Register Category (please check one) building structure district site object
Ownership: private-profit private-nonprofit private-individual private-nonspecific city county state federal Native American foreign unknown

LOCATION & MAPPING

Address: Street Number 11545 Direction S Street Name US 41 Street Type _____ Suffix Direction _____
Cross Streets (nearest / between) _____
USGS 7.5 Map Name GIBSONTON USGS Date _____ Plat or Other Map _____
City / Town (within 3 miles) Gibson In City Limits? yes no unknown County Hillsborough
Township 30S Range 19E Section 35 1/4 section: NW SW SE NE Irregular-name: _____
Tax Parcel # 051143-0000 Landgrant _____
Subdivision Name _____ Block _____ Lot _____
UTM Coordinates: Zone 16 17 Easting 363872 Northing 3079464
Other Coordinates: X: _____ Y: _____ Coordinate System & Datum _____
Name of Public Tract (e.g., park) _____

HISTORY

Construction Year: 1957 approximately year listed or earlier year listed or later
Original Use Hotel From (year): 1957 To (year): pres
Current Use _____ From (year): _____ To (year): _____
Other Use _____ From (year): _____ To (year): _____
Moves: yes no unknown Date: _____ Original address _____
Alterations: yes no unknown Date: 1-1-2000 Nature Doors, some windows replaced
Additions: yes no unknown Date: _____ Nature _____
Architect (last name first): _____ Builder (last name first): _____
Ownership History (especially original owner, dates, profession, etc.) _____

Is the Resource Affected by a Local Preservation Ordinance? yes no unknown Describe _____

DESCRIPTION

Style Masonry Vernacular Exterior Plan L-shaped Number of Stories 1
Exterior Fabric(s) 1. Concrete block 2. _____ 3. _____
Roof Type(s) 1. Flat 2. _____ 3. _____
Roof Material(s) 1. Tar & gravel 2. _____ 3. _____
Roof secondary strucs. (dormers etc.) 1. Flat extension 2. _____
Windows (types, materials, etc.) 2/2 metal SHS; 1/1 metal SHS; 6/6 metal SHS (ca. 2000); 6/6 metal SHS
Distinguishing Architectural Features (exterior or interior ornaments) Flat extension; concrete window sills

Ancillary Features / Outbuildings (record outbuildings, major landscape features; use continuation sheet if needed.) Part of Gibtown Motel Resource Group (8HI12120).

DHR USE ONLY		OFFICIAL EVALUATION	DHR USE ONLY	
NR List Date	SHPO – Appears to meet criteria for NR listing: <input type="checkbox"/> yes <input type="checkbox"/> no <input type="checkbox"/> insufficient info	Date _____	Init. _____	
<input type="checkbox"/> Owner Objection	KEEPER – Determined eligible: <input type="checkbox"/> yes <input type="checkbox"/> no	Date _____		
	NR Criteria for Evaluation: <input type="checkbox"/> a <input type="checkbox"/> b <input type="checkbox"/> c <input type="checkbox"/> d (see <i>National Register Bulletin 15</i> , p. 2)			

DESCRIPTION (continued)

Chimney: No. 0 Chimney Material(s): 1. _____ 2. _____
 Structural System(s): 1. Concrete block 2. _____ 3. _____
 Foundation Type(s): 1. Slab 2. _____
 Foundation Material(s): 1. Poured Concrete Footing 2. _____
 Main Entrance (stylistic details) Multiple wood doors under gable extension on E elevation

Porch Descriptions (types, locations, roof types, etc.) Extends length of E elevations

Condition (overall resource condition): excellent good fair deteriorated ruinous

Narrative Description of Resource 11-unit motel building.

Archaeological Remains _____ Check if Archaeological Form Completed

RESEARCH METHODS (check all that apply)

FMSF record search (sites/surveys) library research building permits Sanborn maps
 FL State Archives/photo collection city directory occupant/owner interview plat maps
 property appraiser / tax records newspaper files neighbor interview Public Lands Survey (DEP)
 cultural resource survey (CRAS) historic photos interior inspection HABS/HAER record search
 other methods (describe) _____

Bibliographic References (give FMSF manuscript # if relevant, use continuation sheet if needed) Henriquez, Bob

2013 Property Records Search. Hillsborough County Property Appraiser, Tampa. <http://www.hcpafl.org/>.

OPINION OF RESOURCE SIGNIFICANCE

Appears to meet the criteria for National Register listing individually? yes no insufficient information

Appears to meet the criteria for National Register listing as part of a district? yes no insufficient information

Explanation of Evaluation (required, whether significant or not; use separate sheet if needed) This is a typical example of the Masonry Vernacular style found throughout Florida, and limited research revealed no significant historical associations. Thus, it is the professional opinion of ACI's historian that it is not NRHP eligible.

Area(s) of Historical Significance (see *National Register Bulletin 15*, p. 8 for categories: e.g. "architecture", "ethnic heritage", "community planning & development", etc.)

1. _____ 3. _____ 5. _____
 2. _____ 4. _____ 6. _____

DOCUMENTATION

Accessible Documentation Not Filed with the Site File - including field notes, analysis notes, photos, plans and other important documents

1) Document type All materials at one location Maintaining organization Archaeological Consultants Inc
 Document description _____ File or accession #'s P13002
 2) Document type _____ Maintaining organization _____
 Document description _____ File or accession #'s _____

RECORDER INFORMATION

Recorder Name Christopher Berger Affiliation Archaeological Consultants Inc

Recorder Contact Information 8110 Blaikie Court, Suite A, Sarasota, FL 34240/941-379-6206/ACIFlorida@comcast.net
 (address / phone / fax / e-mail)

Required Attachments

- ① USGS 7.5' MAP WITH STRUCTURE LOCATION PINPOINTED IN RED
- ② LARGE SCALE STREET, PLAT OR PARCEL MAP (available from most property appraiser web sites)
- ③ PHOTO OF MAIN FACADE, ARCHIVAL B&W PRINT OR DIGITAL IMAGE FILE

If submitting an image file, it must be included on disk or CD AND in hard copy format (plain paper is acceptable).
 Digital image must be at least 1600 x 1200 pixels, 24-bit color, jpeg or tiff.



PHOTOGRAPH



AERIAL MAP



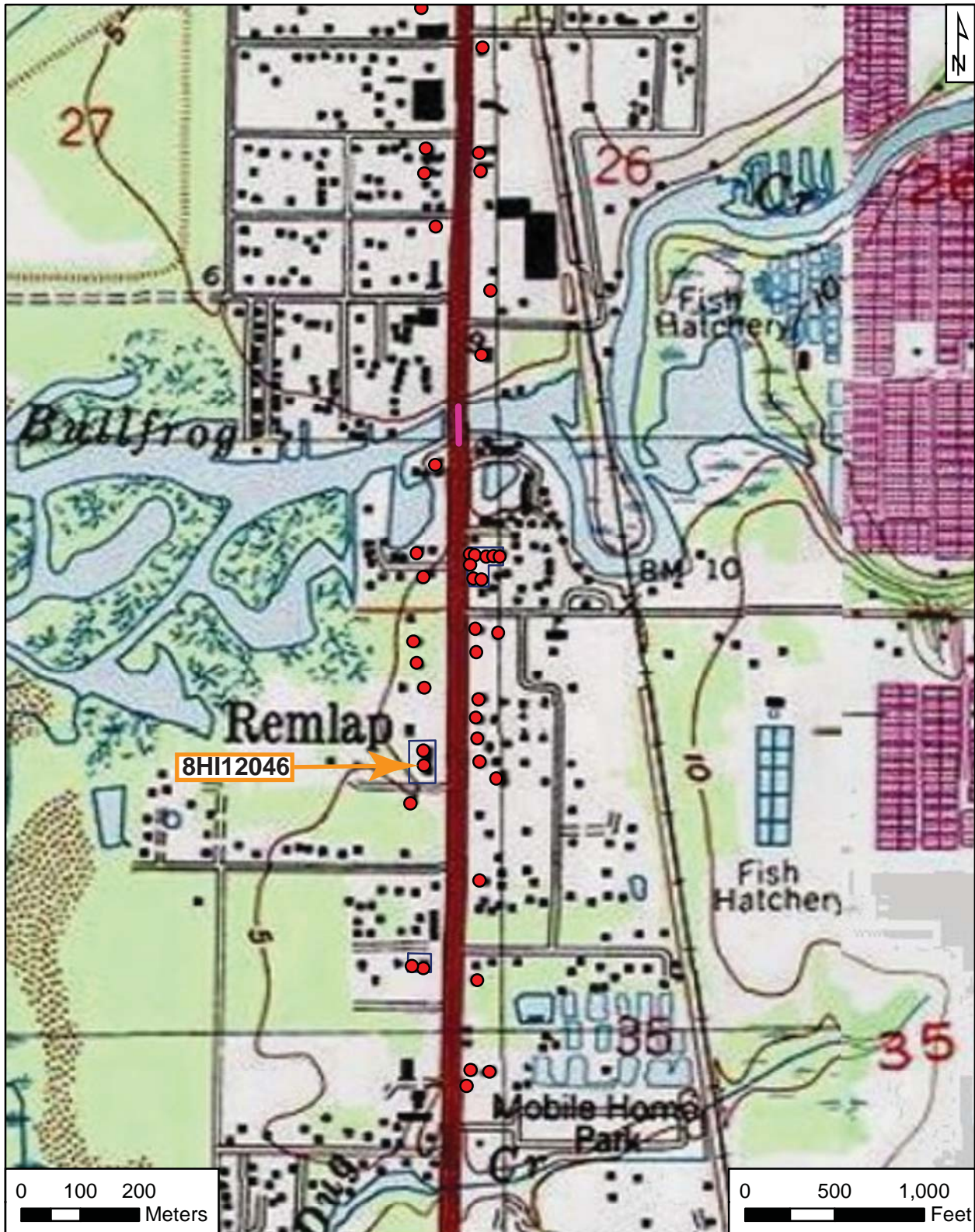


USGS

Gibsonton

Township 30 South, Range 19 East, Section 35

National Geographic Society (2011) *USA Topo Maps*



Original
 Update



HISTORICAL STRUCTURE FORM

FLORIDA MASTER SITE FILE

Version 4.0 1/07

Site #8 **HI12047**
Field Date 1-25-2013
Form Date 2-20-2013
Recorder # 121

Shaded Fields represent the minimum acceptable level of documentation.
Consult the *Guide to Historical Structure Forms* for detailed instructions.

Site Name(s) (address if none) Gibtown Motel Building A Multiple Listing (DHR only) _____
Survey Project Name PD&E US 41 From Kracker Ave. to South of SR 676 Survey # (DHR only) _____
National Register Category (please check one) building structure district site object
Ownership: private-profit private-nonprofit private-individual private-nonspecific city county state federal Native American foreign unknown

LOCATION & MAPPING

Address: Street Number 11545 Direction S Street Name US 41 Street Type _____ Suffix Direction _____
Cross Streets (nearest / between) _____
USGS 7.5 Map Name GIBSONTON USGS Date _____ Plat or Other Map _____
City / Town (within 3 miles) Gibsonton In City Limits? yes no unknown County Hillsborough
Township 30S Range 19E Section 35 ¼ section: NW SW SE NE Irregular-name: _____
Tax Parcel # 051142-0000 Landgrant _____
Subdivision Name _____ Block _____ Lot _____
UTM Coordinates: Zone 16 17 Easting 363870 Northing 3079486
Other Coordinates: X: _____ Y: _____ Coordinate System & Datum _____
Name of Public Tract (e.g., park) _____

HISTORY

Construction Year: 1961 approximately year listed or earlier year listed or later
Original Use Hotel From (year): 1961 To (year): pres
Current Use _____ From (year): _____ To (year): _____
Other Use _____ From (year): _____ To (year): _____
Moves: yes no unknown Date: _____ Original address _____
Alterations: yes no unknown Date: 1-1-2010 Nature Some windows replaced, enclosed; doors
Additions: yes no unknown Date: _____ Nature _____
Architect (last name first): _____ Builder (last name first): _____
Ownership History (especially original owner, dates, profession, etc.) _____

Is the Resource Affected by a Local Preservation Ordinance? yes no unknown Describe _____

DESCRIPTION

Style Masonry Vernacular Exterior Plan Rectangular Number of Stories 1
Exterior Fabric(s) 1. Stucco 2. Wood siding 3. _____
Roof Type(s) 1. Gable 2. Flat 3. _____
Roof Material(s) 1. Composition shingles 2. _____ 3. _____
Roof secondary strucs. (dormers etc.) 1. Gable extension 2. _____
Windows (types, materials, etc.) 2/2 metal SHS; 6/6 metal SHS (ca. 2010); 1/1 metal SHS (ca. 2010)

Distinguishing Architectural Features (exterior or interior ornaments) Gable extension; iron roof supports; concrete window sills; wood siding in gable peak

Ancillary Features / Outbuildings (record outbuildings, major landscape features; use continuation sheet if needed.) Part of Gibtown Motel Resource Group (8HI12120).

DHR USE ONLY		OFFICIAL EVALUATION		DHR USE ONLY	
NR List Date _____	SHPO – Appears to meet criteria for NR listing: <input type="checkbox"/> yes <input type="checkbox"/> no <input type="checkbox"/> insufficient info	Date _____	Init. _____		
<input type="checkbox"/> Owner Objection	KEEPER – Determined eligible: <input type="checkbox"/> yes <input type="checkbox"/> no	Date _____			
	NR Criteria for Evaluation: <input type="checkbox"/> a <input type="checkbox"/> b <input type="checkbox"/> c <input type="checkbox"/> d (see <i>National Register Bulletin 15</i> , p. 2)				

DESCRIPTION (continued)

Chimney: No. 0 Chimney Material(s): 1. _____ 2. _____
 Structural System(s): 1. Concrete block 2. _____ 3. _____
 Foundation Type(s): 1. Slab 2. _____
 Foundation Material(s): 1. Poured Concrete Footing 2. _____
 Main Entrance (stylistic details) Multiple wood doors under gable extension on N elevation

Porch Descriptions (types, locations, roof types, etc.) Extends length of N and S elevations

Condition (overall resource condition): excellent good fair deteriorated ruinous

Narrative Description of Resource Seven-unit motel building.

Archaeological Remains _____ Check if Archaeological Form Completed

RESEARCH METHODS (check all that apply)

- | | | | |
|--|---|---|--|
| <input checked="" type="checkbox"/> FMSF record search (sites/surveys) | <input type="checkbox"/> library research | <input type="checkbox"/> building permits | <input type="checkbox"/> Sanborn maps |
| <input type="checkbox"/> FL State Archives/photo collection | <input type="checkbox"/> city directory | <input type="checkbox"/> occupant/owner interview | <input type="checkbox"/> plat maps |
| <input checked="" type="checkbox"/> property appraiser / tax records | <input type="checkbox"/> newspaper files | <input type="checkbox"/> neighbor interview | <input type="checkbox"/> Public Lands Survey (DEP) |
| <input checked="" type="checkbox"/> cultural resource survey (CRAS) | <input type="checkbox"/> historic photos | <input type="checkbox"/> interior inspection | <input type="checkbox"/> HABS/HAER record search |
| <input type="checkbox"/> other methods (describe) _____ | | | |

Bibliographic References (give FMSF manuscript # if relevant, use continuation sheet if needed) Henriquez, Bob
2013 Property Records Search. Hillsborough County Property Appraiser, Tampa. <http://www.hcpafl.org/>.

OPINION OF RESOURCE SIGNIFICANCE

Appears to meet the criteria for National Register listing individually? yes no insufficient information

Appears to meet the criteria for National Register listing as part of a district? yes no insufficient information

Explanation of Evaluation (required, whether significant or not; use separate sheet if needed) This is a typical example of the Masonry Vernacular style found throughout Florida, and limited research revealed no significant historical associations. Thus, it is the professional opinion of ACI's historian that it is not NRHP eligible.

Area(s) of Historical Significance (see *National Register Bulletin 15*, p. 8 for categories: e.g. "architecture", "ethnic heritage", "community planning & development", etc.)

1. _____ 3. _____ 5. _____
 2. _____ 4. _____ 6. _____

DOCUMENTATION

Accessible Documentation Not Filed with the Site File - including field notes, analysis notes, photos, plans and other important documents

- 1) Document type All materials at one location Maintaining organization Archaeological Consultants Inc
 Document description _____ File or accession #'s P13002
- 2) Document type _____ Maintaining organization _____
 Document description _____ File or accession #'s _____

RECORDER INFORMATION

Recorder Name Christopher Berger Affiliation Archaeological Consultants Inc

Recorder Contact Information 8110 Blaikie Court, Suite A, Sarasota, FL 34240/941-379-6206/ACIFlorida@comcast.net
 (address / phone / fax / e-mail)

Required Attachments

- ① USGS 7.5' MAP WITH STRUCTURE LOCATION PINPOINTED IN RED
- ② LARGE SCALE STREET, PLAT OR PARCEL MAP (available from most property appraiser web sites)
- ③ PHOTO OF MAIN FACADE, ARCHIVAL B&W PRINT OR DIGITAL IMAGE FILE

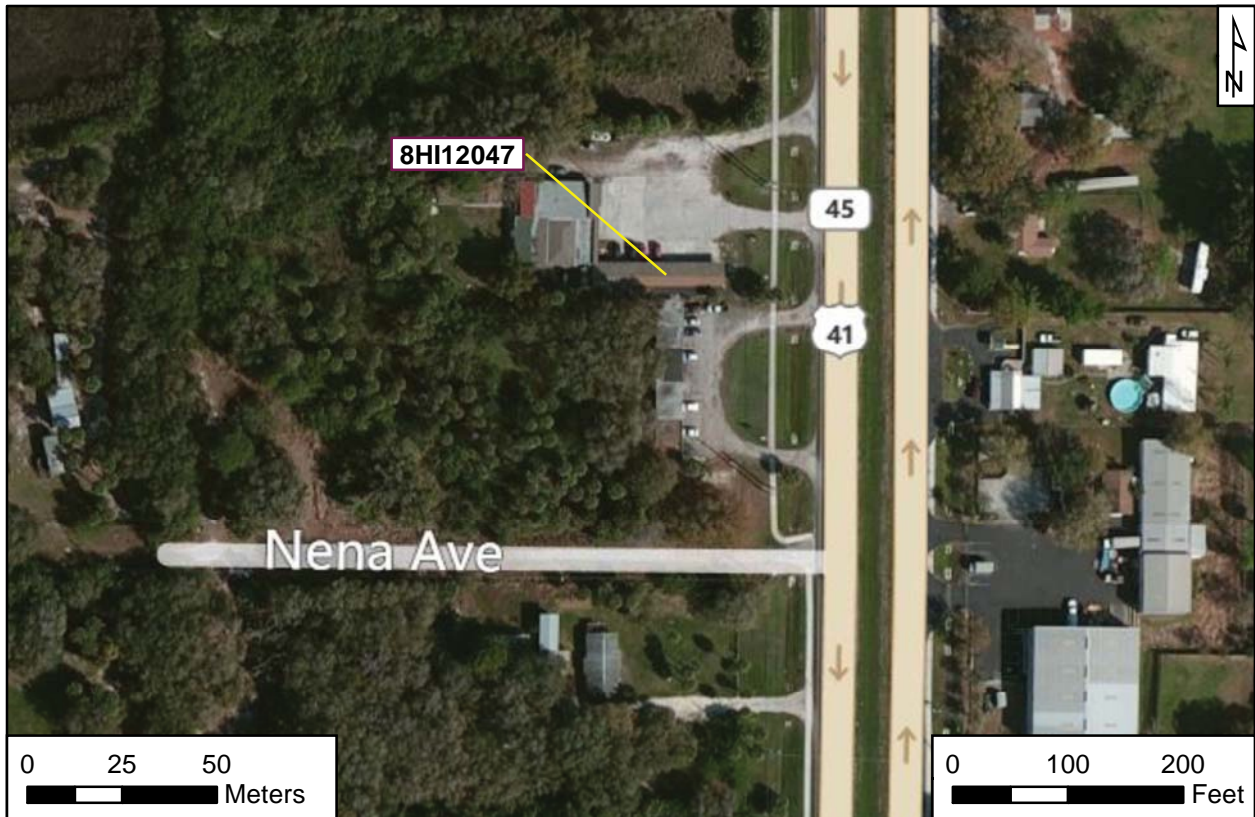
If submitting an image file, it must be included on disk or CD AND in hard copy format (plain paper is acceptable).
 Digital image must be at least 1600 x 1200 pixels, 24-bit color, jpeg or tiff.



PHOTOGRAPH



AERIAL MAP



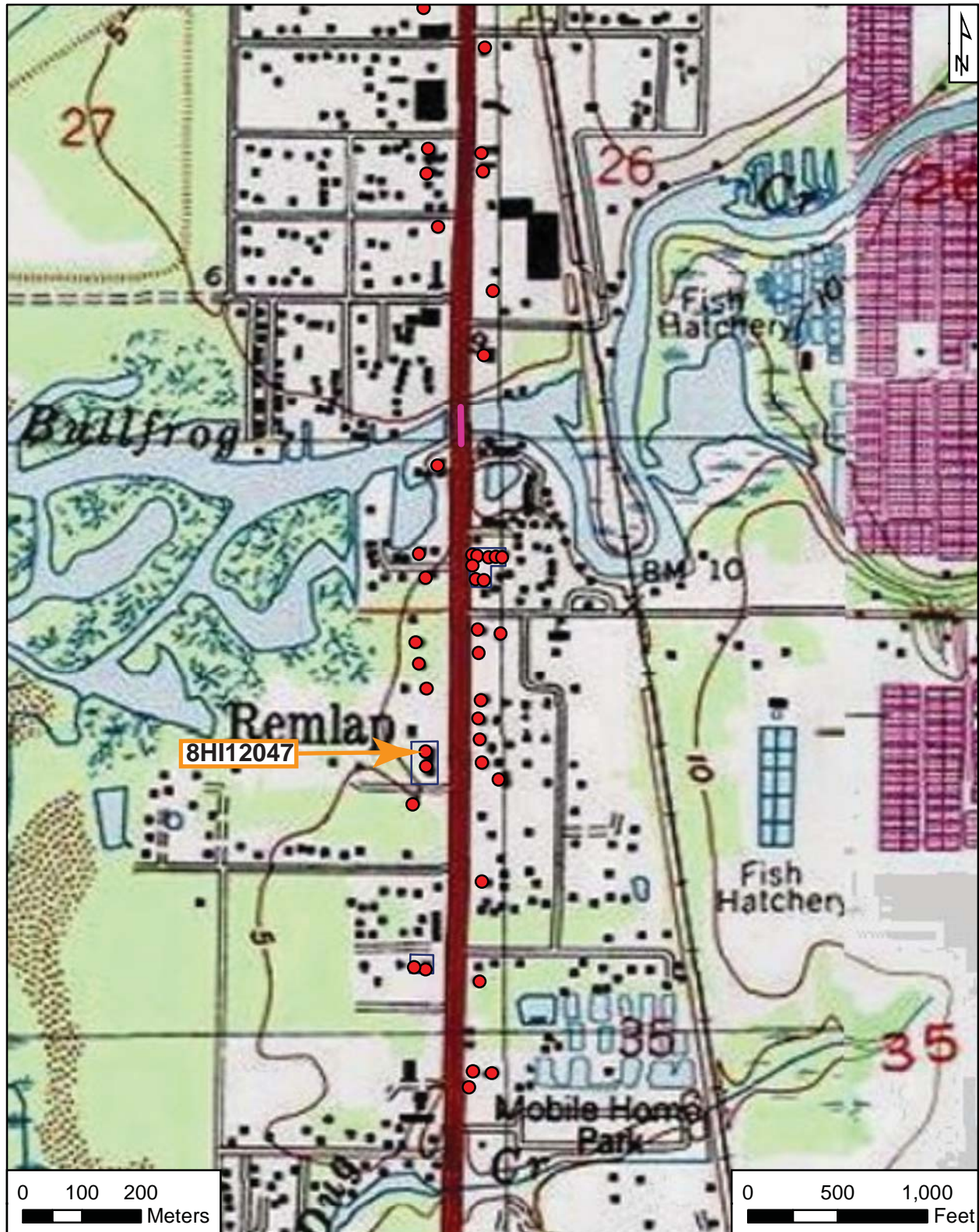


USGS

Gibsonton

Township 30 South, Range 19 East, Section 35

National Geographic Society (2011) *USA Topo Maps*



Original
 Update



HISTORICAL STRUCTURE FORM

FLORIDA MASTER SITE FILE

Version 4.0 1/07

Site #8 **HI12048**
Field Date 1-24-2013
Form Date 2-4-2013
Recorder # 17

Shaded Fields represent the minimum acceptable level of documentation.
Consult the *Guide to Historical Structure Forms* for detailed instructions.

Site Name(s) (address if none) 11550 S US 41 Multiple Listing (DHR only) _____
Survey Project Name PD&E US 41 From Kracker Ave. to South of SR 676 Survey # (DHR only) _____
National Register Category (please check one) building structure district site object
Ownership: private-profit private-nonprofit private-individual private-nonspecific city county state federal Native American foreign unknown

LOCATION & MAPPING

Address: 11550 Street Number S Direction US 41 Street Name _____ Street Type Suffix Direction
Cross Streets (nearest / between) _____
USGS 7.5 Map Name GIBSONTON USGS Date _____ Plat or Other Map _____
City / Town (within 3 miles) Gibsonton In City Limits? yes no unknown County Hillsborough
Township 30S Range 19E Section 35 1/4 section: NW SW SE NE Irregular-name: _____
Tax Parcel # 051209-0000 Landgrant _____
Subdivision Name _____ Block _____ Lot _____
UTM Coordinates: Zone 16 17 Easting 363987 Northing 3079426
Other Coordinates: X: _____ Y: _____ Coordinate System & Datum _____
Name of Public Tract (e.g., park) _____

HISTORY

Construction Year: 1949 approximately year listed or earlier year listed or later
Original Use Private Residence (House/Cottage/Cabin) From (year): 1949 To (year): unk
Current Use Office building From (year): unk To (year): pres
Other Use _____ From (year): _____ To (year): _____
Moves: yes no unknown Date: _____ Original address _____
Alterations: yes no unknown Date: 1-1-1970 Nature Reroofed; porch enclosed
Additions: yes no unknown Date: _____ Nature Expansions to E and S
Architect (last name first): _____ Builder (last name first): _____
Ownership History (especially original owner, dates, profession, etc.) _____

Is the Resource Affected by a Local Preservation Ordinance? yes no unknown Describe _____

DESCRIPTION

Style Frame Vernacular Exterior Plan Irregular Number of Stories 1
Exterior Fabric(s) 1. Aluminum 2. _____ 3. _____
Roof Type(s) 1. Cross-gabled 2. _____ 3. _____
Roof Material(s) 1. Composition shingles 2. _____ 3. _____
Roof secondary strucs. (dormers etc.) 1. _____ 2. _____
Windows (types, materials, etc.) 1/1 wood DHS; 1-light wood fixed

Distinguishing Architectural Features (exterior or interior ornaments) Metal hoods over windows; rectangular vents in gable peaks

Ancillary Features / Outbuildings (record outbuildings, major landscape features; use continuation sheet if needed.) Nonhistoric warehouses to E and S

DHR USE ONLY		OFFICIAL EVALUATION		DHR USE ONLY	
NR List Date	SHPO – Appears to meet criteria for NR listing: <input type="checkbox"/> yes <input type="checkbox"/> no <input type="checkbox"/> insufficient info	Date	_____	Init.	_____
<input type="checkbox"/> Owner Objection	KEEPER – Determined eligible: <input type="checkbox"/> yes <input type="checkbox"/> no	Date	_____		
	NR Criteria for Evaluation: <input type="checkbox"/> a <input type="checkbox"/> b <input type="checkbox"/> c <input type="checkbox"/> d (see <i>National Register Bulletin 15</i> , p. 2)				

DESCRIPTION (continued)

Chimney: No. ____ Chimney Material(s): 1. _____ 2. _____
 Structural System(s): 1. wood frame 2. _____ 3. _____
 Foundation Type(s): 1. _____ 2. _____
 Foundation Material(s): 1. _____ 2. _____
 Main Entrance (stylistic details) _____

Porch Descriptions (types, locations, roof types, etc.) Screened-in at NW

Condition (overall resource condition): excellent good fair deteriorated ruinous

Narrative Description of Resource _____

Archaeological Remains _____ Check if Archaeological Form Completed

RESEARCH METHODS (check all that apply)

FMSF record search (sites/surveys) library research building permits Sanborn maps
FL State Archives/photo collection city directory occupant/owner interview plat maps
property appraiser / tax records newspaper files neighbor interview Public Lands Survey (DEP)
cultural resource survey (CRAS) historic photos interior inspection HABS/HAER record search
other methods (describe) _____

Bibliographic References (give FMSF manuscript # if relevant, use continuation sheet if needed) Henriquez, Bob
2013 Property Records Search. Hillsborough County Property Appraiser, Tampa. <http://www.hcpafl.org/>.

OPINION OF RESOURCE SIGNIFICANCE

Appears to meet the criteria for National Register listing individually? yes no insufficient information

Appears to meet the criteria for National Register listing as part of a district? yes no insufficient information

Explanation of Evaluation (required, whether significant or not; use separate sheet if needed) This is a typical example of a Frame Vernacular style found throughout Florida, and limited research revealed no significant historical associations. Thus, it is the professional opinion of ACI's historian that it is not NRHP eligible.

Area(s) of Historical Significance (see *National Register Bulletin 15*, p. 8 for categories: e.g. "architecture", "ethnic heritage", "community planning & development", etc.)

1. _____ 3. _____ 5. _____
 2. _____ 4. _____ 6. _____

DOCUMENTATION

Accessible Documentation Not Filed with the Site File - including field notes, analysis notes, photos, plans and other important documents

1) Document type All materials at one location Maintaining organization Archaeological Consultants Inc
 Document description _____ File or accession #'s P13002
 2) Document type _____ Maintaining organization _____
 Document description _____ File or accession #'s _____

RECORDER INFORMATION

Recorder Name Christopher Berger Affiliation Archaeological Consultants Inc

Recorder Contact Information 8110 Blaikie Court, Suite A, Sarasota, FL 34240/941-379-6206/ACIFlorida@comcast.net
 (address / phone / fax / e-mail)

Required Attachments

- ① USGS 7.5' MAP WITH STRUCTURE LOCATION PINPOINTED IN RED
- ② LARGE SCALE STREET, PLAT OR PARCEL MAP (available from most property appraiser web sites)
- ③ PHOTO OF MAIN FACADE, ARCHIVAL B&W PRINT OR DIGITAL IMAGE FILE

If submitting an image file, it must be included on disk or CD AND in hard copy format (plain paper is acceptable).
 Digital image must be at least 1600 x 1200 pixels, 24-bit color, jpeg or tiff.



PHOTOGRAPH



AERIAL MAP



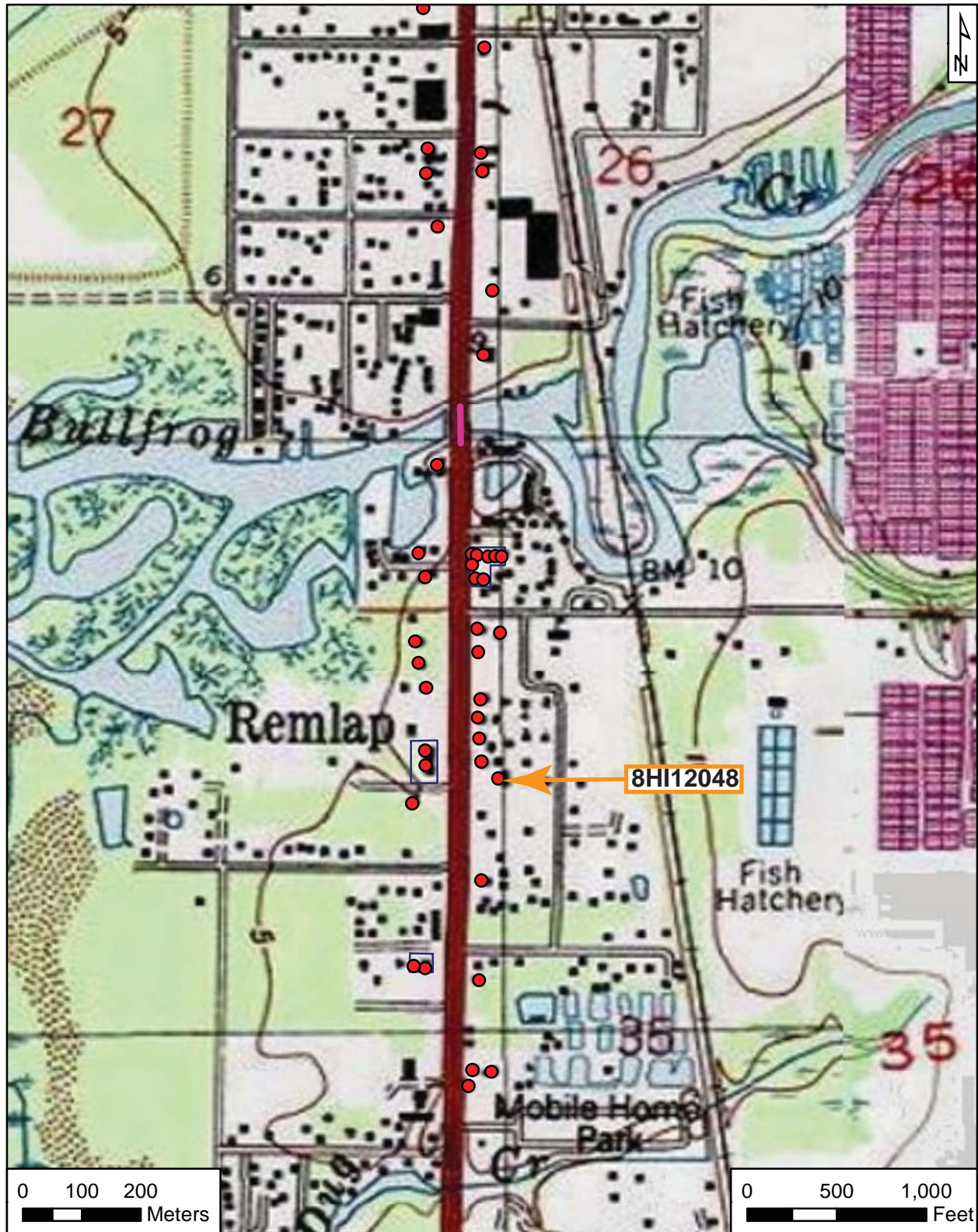


USGS

Gibsonton

Township 30 South, Range 19 East, Section 35

National Geographic Society (2011) *USA Topo Maps*



Original
 Update



HISTORICAL STRUCTURE FORM

FLORIDA MASTER SITE FILE

Version 4.0 1/07

Site #8 **HI12049**
Field Date 1-24-2013
Form Date 2-5-2013
Recorder # 18

Shaded Fields represent the minimum acceptable level of documentation.
Consult the *Guide to Historical Structure Forms* for detailed instructions.

Site Name(s) (address if none) 11530 S US 41 Multiple Listing (DHR only) _____
Survey Project Name PD&E US 41 From Kracker Ave. to South of SR 676 Survey # (DHR only) _____
National Register Category (please check one) building structure district site object
Ownership: private-profit private-nonprofit private-individual private-nonspecific city county state federal Native American foreign unknown

LOCATION & MAPPING

Address: 11530 S US 41 _____
Cross Streets (nearest / between) _____
USGS 7.5 Map Name GIBSONTON USGS Date _____ Plat or Other Map _____
City / Town (within 3 miles) Gibsonton In City Limits? yes no unknown County Hillsborough
Township 30S Range 19E Section 35 ¼ section: NW SW SE NE Irregular-name: _____
Tax Parcel # 0512080000 Landgrant _____
Subdivision Name _____ Block _____ Lot _____
UTM Coordinates: Zone 16 17 Easting 363963 Northing 3079455
Other Coordinates: X: _____ Y: _____ Coordinate System & Datum _____
Name of Public Tract (e.g., park) _____

HISTORY

Construction Year: 1954 approximately year listed or earlier year listed or later
Original Use Store From (year): 1954 To (year): pres
Current Use _____ From (year): _____ To (year): _____
Other Use _____ From (year): _____ To (year): _____
Moves: yes no unknown Date: _____ Original address _____
Alterations: yes no unknown Date: 1-1-2005 Nature Reroofed
Additions: yes no unknown Date: _____ Nature Porches to E and W
Architect (last name first): _____ Builder (last name first): _____
Ownership History (especially original owner, dates, profession, etc.) _____

Is the Resource Affected by a Local Preservation Ordinance? yes no unknown Describe _____

DESCRIPTION

Style Masonry Vernacular Exterior Plan Rectangular Number of Stories 1
Exterior Fabric(s) 1. Concrete block 2. _____ 3. _____
Roof Type(s) 1. Gable 2. Shed 3. _____
Roof Material(s) 1. Sheet metal:3V crimp 2. _____ 3. _____
Roof secondary strucs. (dormers etc.) 1. _____ 2. _____
Windows (types, materials, etc.) _____
Distinguishing Architectural Features (exterior or interior ornaments) Square vents in gable peaks

Ancillary Features / Outbuildings (record outbuildings, major landscape features; use continuation sheet if needed.) Nonhistoric house and 2 outbuildings to E

DHR USE ONLY		OFFICIAL EVALUATION	DHR USE ONLY	
NR List Date	SHPO – Appears to meet criteria for NR listing: <input type="checkbox"/> yes <input type="checkbox"/> no <input type="checkbox"/> insufficient info	Date _____	Init. _____	
<input type="checkbox"/> Owner Objection	KEEPER – Determined eligible: <input type="checkbox"/> yes <input type="checkbox"/> no	Date _____		
	NR Criteria for Evaluation: <input type="checkbox"/> a <input type="checkbox"/> b <input type="checkbox"/> c <input type="checkbox"/> d (see <i>National Register Bulletin 15</i> , p. 2)			

DESCRIPTION (continued)

Chimney: No. ____ Chimney Material(s): 1. _____ 2. _____
 Structural System(s): 1. Concrete block 2. _____ 3. _____
 Foundation Type(s): 1. Slab 2. _____
 Foundation Material(s): 1. Poured Concrete Footing 2. _____
 Main Entrance (stylistic details) Within fenced-in porch at W elevation

Porch Descriptions (types, locations, roof types, etc.) Fenced-in porch at W elevation; canopy at E elevation

Condition (overall resource condition): excellent good fair deteriorated ruinous

Narrative Description of Resource W facade obstructed by fenced-in porch.

Archaeological Remains _____ Check if Archaeological Form Completed

RESEARCH METHODS (check all that apply)

FMSF record search (sites/surveys) library research building permits Sanborn maps
 FL State Archives/photo collection city directory occupant/owner interview plat maps
 property appraiser / tax records newspaper files neighbor interview Public Lands Survey (DEP)
 cultural resource survey (CRAS) historic photos interior inspection HABS/HAER record search
 other methods (describe) _____

Bibliographic References (give FMSF manuscript # if relevant, use continuation sheet if needed) Henriquez, Bob
2013 Property Records Search. Hillsborough County Property Appraiser, Tampa. <http://www.hcpafl.org/>.

OPINION OF RESOURCE SIGNIFICANCE

Appears to meet the criteria for National Register listing individually? yes no insufficient information

Appears to meet the criteria for National Register listing as part of a district? yes no insufficient information

Explanation of Evaluation (required, whether significant or not; use separate sheet if needed) This is a typical example of a Masonry Vernacular style found throughout Florida, and limited research revealed no significant historical associations. Thus, it is the professional opinion of ACI's historian that it is not NRHP eligible.

Area(s) of Historical Significance (see *National Register Bulletin 15*, p. 8 for categories: e.g. "architecture", "ethnic heritage", "community planning & development", etc.)

1. _____ 3. _____ 5. _____
 2. _____ 4. _____ 6. _____

DOCUMENTATION

Accessible Documentation Not Filed with the Site File - including field notes, analysis notes, photos, plans and other important documents

1) Document type All materials at one location Maintaining organization Archaeological Consultants Inc
 Document description _____ File or accession #'s P13002
 2) Document type _____ Maintaining organization _____
 Document description _____ File or accession #'s _____

RECORDER INFORMATION

Recorder Name Christopher Berger Affiliation Archaeological Consultants Inc

Recorder Contact Information 8110 Blaikie Court, Suite A, Sarasota, FL 34240/941-379-6206/ACIFlorida@comcast.net
 (address / phone / fax / e-mail)

Required Attachments

- ① USGS 7.5' MAP WITH STRUCTURE LOCATION PINPOINTED IN RED
- ② LARGE SCALE STREET, PLAT OR PARCEL MAP (available from most property appraiser web sites)
- ③ PHOTO OF MAIN FACADE, ARCHIVAL B&W PRINT OR DIGITAL IMAGE FILE

If submitting an image file, it must be included on disk or CD AND in hard copy format (plain paper is acceptable).
 Digital image must be at least 1600 x 1200 pixels, 24-bit color, jpeg or tiff.



PHOTOGRAPH



AERIAL MAP



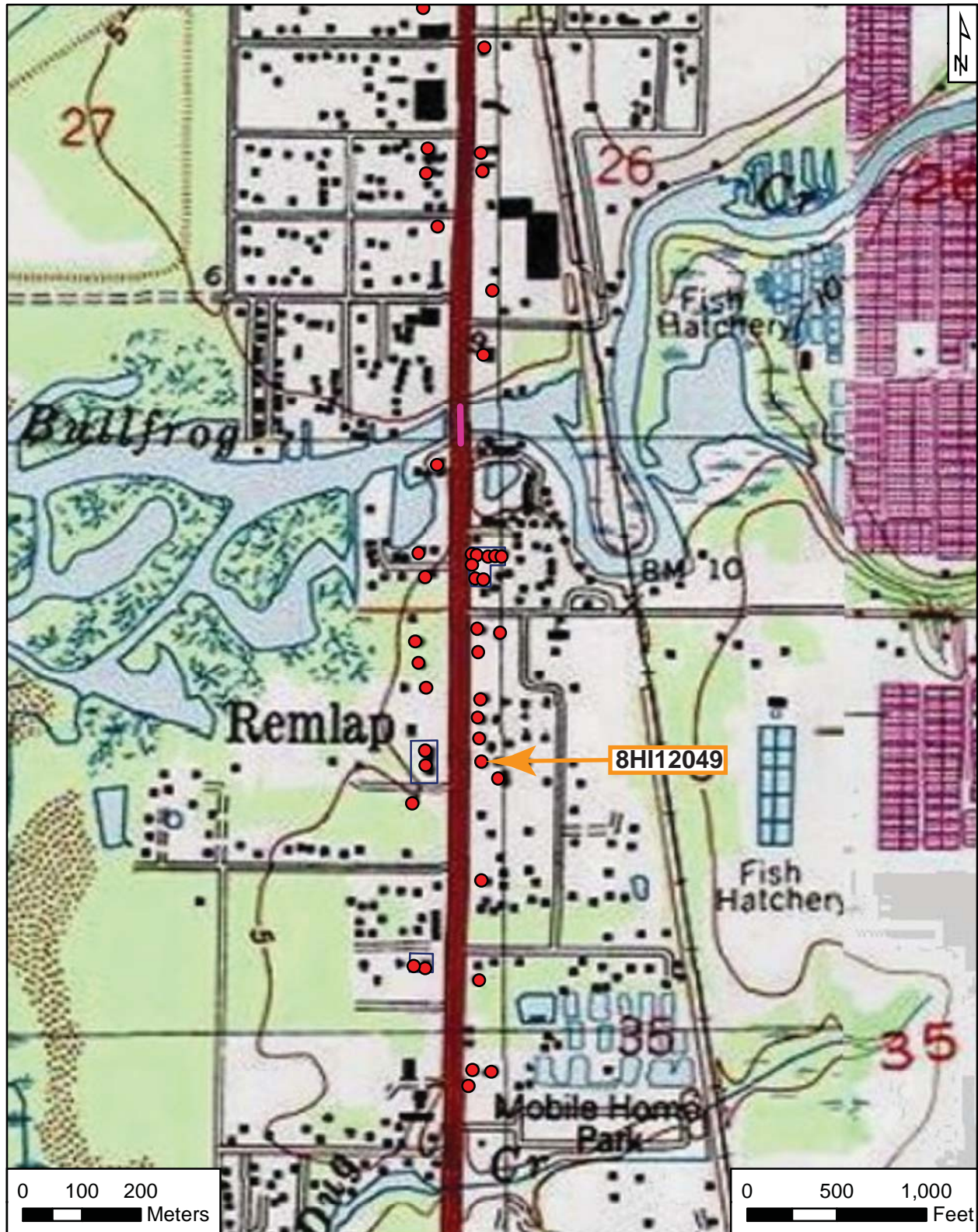


USGS

Gibsonton

Township 30 South, Range 19 East, Section 35

National Geographic Society (2011) *USA Topo Maps*



Original
 Update



HISTORICAL STRUCTURE FORM

FLORIDA MASTER SITE FILE

Version 4.0 1/07

Site #8 **HI12050**
Field Date 1-24-2013
Form Date 2-15-2013
Recorder # 19

Shaded Fields represent the minimum acceptable level of documentation.
Consult the *Guide to Historical Structure Forms* for detailed instructions.

Site Name(s) (address if none) 11528 S US 41 Multiple Listing (DHR only) _____
Survey Project Name PD&E US 41 From Kracker Ave. to South of SR 676 Survey # (DHR only) _____
National Register Category (please check one) building structure district site object
Ownership: private-profit private-nonprofit private-individual private-nonspecific city county state federal Native American foreign unknown

LOCATION & MAPPING

Address: 11528 Street Number S Direction US 41 Street Name _____ Street Type _____ Suffix Direction _____
Cross Streets (nearest / between) _____
USGS 7.5 Map Name GIBSONTON USGS Date _____ Plat or Other Map _____
City / Town (within 3 miles) Gibsonton In City Limits? yes no unknown County Hillsborough
Township 30S Range 19E Section 35 1/4 section: NW SW SE NE Irregular-name: _____
Tax Parcel # 051206-0000 Landgrant _____
Subdivision Name _____ Block _____ Lot _____
UTM Coordinates: Zone 16 17 Easting 363967 Northing 3079497
Other Coordinates: X: _____ Y: _____ Coordinate System & Datum _____
Name of Public Tract (e.g., park) _____

HISTORY

Construction Year: 1946 approximately year listed or earlier year listed or later
Original Use Private Residence (House/Cottage/Cabin) From (year): 1946 To (year): pres
Current Use _____ From (year): _____ To (year): _____
Other Use _____ From (year): _____ To (year): _____
Moves: yes no unknown Date: _____ Original address _____
Alterations: yes no unknown Date: 1-1-2000 Nature Reroofed
Additions: yes no unknown Date: 1-1-1965 Nature Expansion to SE
Architect (last name first): _____ Builder (last name first): _____
Ownership History (especially original owner, dates, profession, etc.) _____

Is the Resource Affected by a Local Preservation Ordinance? yes no unknown Describe _____

DESCRIPTION

Style Frame Vernacular Exterior Plan Irregular Number of Stories 1
Exterior Fabric(s) 1. Wood shingles 2. Concrete block 3. _____
Roof Type(s) 1. Cross-gabled 2. Shed 3. _____
Roof Material(s) 1. Composition shingles 2. _____ 3. _____
Roof secondary strucs. (dormers etc.) 1. _____ 2. _____
Windows (types, materials, etc.) 1/1 metal SHS; 3-light metal awning; metal jalousie

Distinguishing Architectural Features (exterior or interior ornaments) Decorative metal hoods over windows; rectangular vents in gable peaks

Ancillary Features / Outbuildings (record outbuildings, major landscape features; use continuation sheet if needed.) _____

DHR USE ONLY		OFFICIAL EVALUATION		DHR USE ONLY	
NR List Date _____	SHPO – Appears to meet criteria for NR listing: <input type="checkbox"/> yes <input type="checkbox"/> no <input type="checkbox"/> insufficient info	Date _____	Init. _____		
<input type="checkbox"/> Owner Objection	KEEPER – Determined eligible: <input type="checkbox"/> yes <input type="checkbox"/> no	Date _____			
	NR Criteria for Evaluation: <input type="checkbox"/> a <input type="checkbox"/> b <input type="checkbox"/> c <input type="checkbox"/> d (see <i>National Register Bulletin 15</i> , p. 2)				

DESCRIPTION (continued)

Chimney: No. ____ Chimney Material(s): 1. _____ 2. _____
 Structural System(s): 1. Wood frame 2. Concrete block 3. _____
 Foundation Type(s): 1. Piers 2. Slab
 Foundation Material(s): 1. Concrete Block 2. Poured Concrete Footing
 Main Entrance (stylistic details) Wood door on E elevation with open entry porch

Porch Descriptions (types, locations, roof types, etc.) Open porch on W elevation partially covered by gable roof with iron porch supports

Condition (overall resource condition): excellent good fair deteriorated ruinous

Narrative Description of Resource _____

Archaeological Remains _____ Check if Archaeological Form Completed

RESEARCH METHODS (check all that apply)

FMSF record search (sites/surveys) library research building permits Sanborn maps
 FL State Archives/photo collection city directory occupant/owner interview plat maps
 property appraiser / tax records newspaper files neighbor interview Public Lands Survey (DEP)
 cultural resource survey (CRAS) historic photos interior inspection HABS/HAER record search
 other methods (describe) _____

Bibliographic References (give FMSF manuscript # if relevant, use continuation sheet if needed) Henriquez, Bob
2013 Property Records Search. Hillsborough County Property Appraiser, Tampa. <http://www.hcpafl.org/>.

OPINION OF RESOURCE SIGNIFICANCE

Appears to meet the criteria for National Register listing individually? yes no insufficient information

Appears to meet the criteria for National Register listing as part of a district? yes no insufficient information

Explanation of Evaluation (required, whether significant or not; use separate sheet if needed) This is a typical example of a Frame Vernacular style found throughout Florida, and limited research revealed no significant historical associations. Thus, it is the professional opinion of ACI's historian that it is not NRHP eligible.

Area(s) of Historical Significance (see *National Register Bulletin 15*, p. 8 for categories: e.g. "architecture", "ethnic heritage", "community planning & development", etc.)

1. _____ 3. _____ 5. _____
 2. _____ 4. _____ 6. _____

DOCUMENTATION

Accessible Documentation Not Filed with the Site File - including field notes, analysis notes, photos, plans and other important documents

1) Document type All materials at one location Maintaining organization Archaeological Consultants Inc
 Document description _____ File or accession #'s P13002
 2) Document type _____ Maintaining organization _____
 Document description _____ File or accession #'s _____

RECORDER INFORMATION

Recorder Name Christopher Berger Affiliation Archaeological Consultants Inc

Recorder Contact Information 8110 Blaikie Court, Suite A, Sarasota, FL 34240/941-379-6206/ACIFlorida@comcast.net
 (address / phone / fax / e-mail)

Required Attachments

- ① USGS 7.5' MAP WITH STRUCTURE LOCATION PINPOINTED IN RED
- ② LARGE SCALE STREET, PLAT OR PARCEL MAP (available from most property appraiser web sites)
- ③ PHOTO OF MAIN FACADE, ARCHIVAL B&W PRINT OR DIGITAL IMAGE FILE

If submitting an image file, it must be included on disk or CD AND in hard copy format (plain paper is acceptable).
 Digital image must be at least 1600 x 1200 pixels, 24-bit color, jpeg or tiff.



PHOTOGRAPH



AERIAL MAP



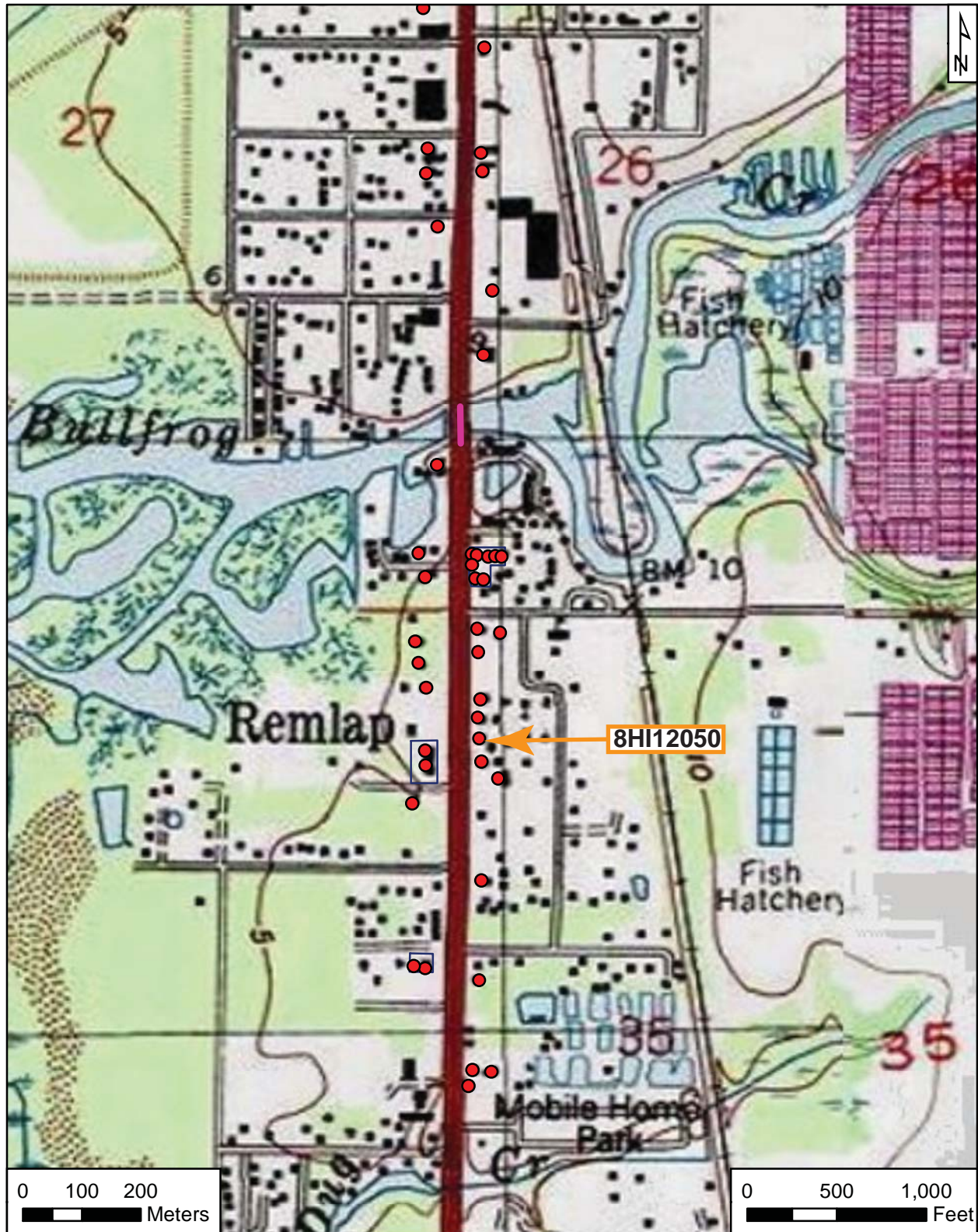


USGS

Gibsonton

Township 30 South, Range 19 East, Section 35

National Geographic Society (2011) *USA Topo Maps*



Original
 Update



HISTORICAL STRUCTURE FORM

FLORIDA MASTER SITE FILE

Version 4.0 1/07

Site #8 **HI12051**
Field Date 1-24-2013
Form Date 2-15-2013
Recorder # 20

Shaded Fields represent the minimum acceptable level of documentation.
Consult the *Guide to Historical Structure Forms* for detailed instructions.

Site Name(s) (address if none) 11524A S US 41 Multiple Listing (DHR only) _____
Survey Project Name PD&E US 41 From Kracker Ave. to South of SR 676 Survey # (DHR only) _____
National Register Category (please check one) building structure district site object
Ownership: private-profit private-nonprofit private-individual private-nonspecific city county state federal Native American foreign unknown

LOCATION & MAPPING

Address: 11524 S US 41 _____
Cross Streets (nearest / between) _____
USGS 7.5 Map Name GIBSONTON USGS Date _____ Plat or Other Map _____
City / Town (within 3 miles) Gibsonton In City Limits? yes no unknown County Hillsborough
Township 30S Range 19E Section 35 ¼ section: NW SW SE NE Irregular-name: _____
Tax Parcel # 051206-0000 Landgrant _____
Subdivision Name _____ Block _____ Lot _____
UTM Coordinates: Zone 16 17 Easting 363965 Northing 3079526
Other Coordinates: X: _____ Y: _____ Coordinate System & Datum _____
Name of Public Tract (e.g., park) _____

HISTORY

Construction Year: 1951 approximately year listed or earlier year listed or later
Original Use Private Residence (House/Cottage/Cabin) From (year): 1951 To (year): pres
Current Use _____ From (year): _____ To (year): _____
Other Use _____ From (year): _____ To (year): _____
Moves: yes no unknown Date: _____ Original address _____
Alterations: yes no unknown Date: _____ Nature Porch enclosed; wood paneling added to W
Additions: yes no unknown Date: _____ Nature Expansion to E
Architect (last name first): _____ Builder (last name first): _____
Ownership History (especially original owner, dates, profession, etc.) _____

Is the Resource Affected by a Local Preservation Ordinance? yes no unknown Describe _____

DESCRIPTION

Style Frame Vernacular Exterior Plan Irregular Number of Stories 1
Exterior Fabric(s) 1. Shingles-asbestos 2. Wood/Plywood 3. _____
Roof Type(s) 1. Cross-gabled 2. _____ 3. _____
Roof Material(s) 1. Composition shingles 2. _____ 3. _____
Roof secondary strucs. (dormers etc.) 1. _____ 2. _____
Windows (types, materials, etc.) 2/2 metal SHS; 1-light metal fixed; 3-light metal awning; 1/1 wood DHS
Distinguishing Architectural Features (exterior or interior ornaments) Rectangular vents in gable peaks; wood window surrounds
Ancillary Features / Outbuildings (record outbuildings, major landscape features; use continuation sheet if needed.) Nonhistoric concrete block outbuilding to E.

DHR USE ONLY		OFFICIAL EVALUATION		DHR USE ONLY	
NR List Date	SHPO – Appears to meet criteria for NR listing: <input type="checkbox"/> yes <input type="checkbox"/> no <input type="checkbox"/> insufficient info	Date	_____	Init.	_____
<input type="checkbox"/> Owner Objection	KEEPER – Determined eligible: <input type="checkbox"/> yes <input type="checkbox"/> no	Date	_____		
	NR Criteria for Evaluation: <input type="checkbox"/> a <input type="checkbox"/> b <input type="checkbox"/> c <input type="checkbox"/> d (see <i>National Register Bulletin 15</i> , p. 2)				

DESCRIPTION (continued)

Chimney: No. ____ Chimney Material(s): 1. _____ 2. _____
 Structural System(s): 1. Wood frame 2. _____ 3. _____
 Foundation Type(s): 1. Piers 2. _____
 Foundation Material(s): 1. Concrete Block 2. _____
 Main Entrance (stylistic details) Wood-paneled door on E elevation

Porch Descriptions (types, locations, roof types, etc.) _____

Condition (overall resource condition): excellent good fair deteriorated ruinous

Narrative Description of Resource _____

Archaeological Remains _____ Check if Archaeological Form Completed

RESEARCH METHODS (check all that apply)

- | | | | |
|--|---|---|--|
| <input checked="" type="checkbox"/> FMSF record search (sites/surveys) | <input type="checkbox"/> library research | <input type="checkbox"/> building permits | <input type="checkbox"/> Sanborn maps |
| <input type="checkbox"/> FL State Archives/photo collection | <input type="checkbox"/> city directory | <input type="checkbox"/> occupant/owner interview | <input type="checkbox"/> plat maps |
| <input checked="" type="checkbox"/> property appraiser / tax records | <input type="checkbox"/> newspaper files | <input type="checkbox"/> neighbor interview | <input type="checkbox"/> Public Lands Survey (DEP) |
| <input checked="" type="checkbox"/> cultural resource survey (CRAS) | <input type="checkbox"/> historic photos | <input type="checkbox"/> interior inspection | <input type="checkbox"/> HABS/HAER record search |
| <input type="checkbox"/> other methods (describe) _____ | | | |

Bibliographic References (give FMSF manuscript # if relevant, use continuation sheet if needed) Henriquez, Bob
2013 Property Records Search. Hillsborough County Property Appraiser, Tampa. http://www.hcpafl.org/.

OPINION OF RESOURCE SIGNIFICANCE

Appears to meet the criteria for National Register listing individually? yes no insufficient information

Appears to meet the criteria for National Register listing as part of a district? yes no insufficient information

Explanation of Evaluation (required, whether significant or not; use separate sheet if needed) This is a typical example of a Frame Vernacular style found throughout Florida, and limited research revealed no significant historical associations. Thus, it is the professional opinion of ACI's historian that it is not NRHP eligible.

Area(s) of Historical Significance (see *National Register Bulletin 15*, p. 8 for categories: e.g. "architecture", "ethnic heritage", "community planning & development", etc.)

1. _____ 3. _____ 5. _____
 2. _____ 4. _____ 6. _____

DOCUMENTATION

Accessible Documentation Not Filed with the Site File - including field notes, analysis notes, photos, plans and other important documents

- 1) Document type All materials at one location Maintaining organization Archaeological Consultants Inc
 Document description _____ File or accession #'s P13002
- 2) Document type _____ Maintaining organization _____
 Document description _____ File or accession #'s _____

RECORDER INFORMATION

Recorder Name Christopher Berger Affiliation Archaeological Consultants Inc

Recorder Contact Information 8110 Blaikie Court, Suite A, Sarasota, FL 34240/941-379-6206/ACIFlorida@comcast.net
 (address / phone / fax / e-mail)

Required Attachments

- ① USGS 7.5' MAP WITH STRUCTURE LOCATION PINPOINTED IN RED
- ② LARGE SCALE STREET, PLAT OR PARCEL MAP (available from most property appraiser web sites)
- ③ PHOTO OF MAIN FACADE, ARCHIVAL B&W PRINT OR DIGITAL IMAGE FILE

If submitting an image file, it must be included on disk or CD AND in hard copy format (plain paper is acceptable).
 Digital image must be at least 1600 x 1200 pixels, 24-bit color, jpeg or tiff.



PHOTOGRAPH



AERIAL MAP



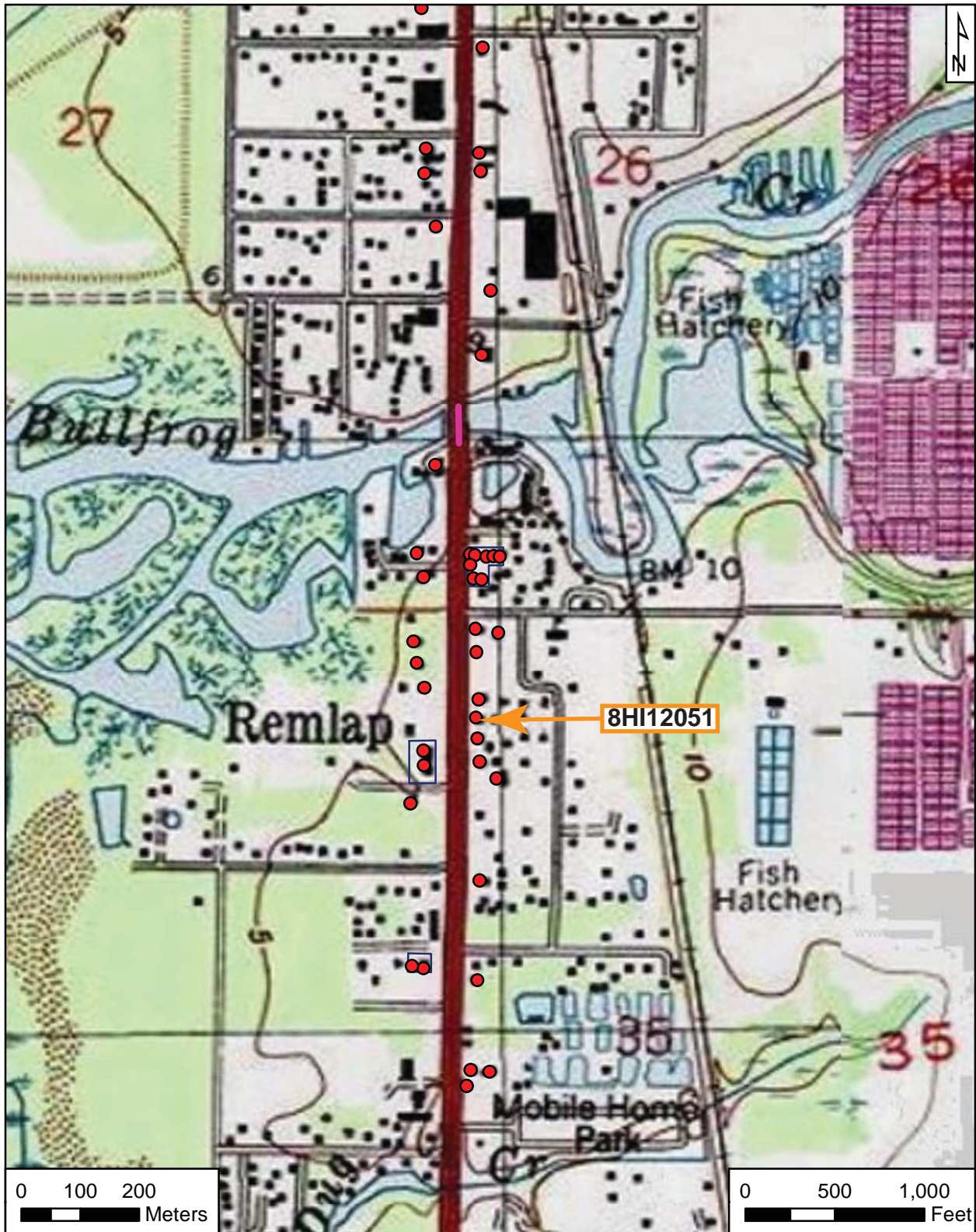


USGS

Gibsonton

Township 30 South, Range 19 East, Section 35

National Geographic Society (2011) *USA Topo Maps*



Original
 Update



HISTORICAL STRUCTURE FORM

FLORIDA MASTER SITE FILE

Version 4.0 1/07

Site #8 **HI12052**
Field Date 1-24-2013
Form Date 2-15-2013
Recorder # 21

Shaded Fields represent the minimum acceptable level of documentation.
Consult the *Guide to Historical Structure Forms* for detailed instructions.

Site Name(s) (address if none) 11524B S US 41 Multiple Listing (DHR only) _____
Survey Project Name PD&E US 41 From Kracker Ave. to South of SR 676 Survey # (DHR only) _____
National Register Category (please check one) building structure district site object
Ownership: private-profit private-nonprofit private-individual private-nonspecific city county state federal Native American foreign unknown

LOCATION & MAPPING

Address: 11524 S US 41 _____
Cross Streets (nearest / between) _____
USGS 7.5 Map Name GIBSONTON USGS Date _____ Plat or Other Map _____
City / Town (within 3 miles) Gibsonton In City Limits? yes no unknown County Hillsborough
Township 30S Range 19E Section 35 ¼ section: NW SW SE NE Irregular-name: _____
Tax Parcel # 051206-0000 Landgrant _____
Subdivision Name _____ Block _____ Lot _____
UTM Coordinates: Zone 16 17 Easting 363973 Northing 3079558
Other Coordinates: X: _____ Y: _____ Coordinate System & Datum _____
Name of Public Tract (e.g., park) _____

HISTORY

Construction Year: 1953 approximately year listed or earlier year listed or later
Original Use Private Residence (House/Cottage/Cabin) From (year): 1953 To (year): pres
Current Use _____ From (year): _____ To (year): _____
Other Use _____ From (year): _____ To (year): _____
Moves: yes no unknown Date: _____ Original address _____
Alterations: yes no unknown Date: _____ Nature Porch screened
Additions: yes no unknown Date: _____ Nature _____
Architect (last name first): _____ Builder (last name first): _____
Ownership History (especially original owner, dates, profession, etc.) _____

Is the Resource Affected by a Local Preservation Ordinance? yes no unknown Describe _____

DESCRIPTION

Style Masonry Vernacular Exterior Plan Irregular Number of Stories 1
Exterior Fabric(s) 1. Concrete block 2. _____ 3. _____
Roof Type(s) 1. Hip 2. _____ 3. _____
Roof Material(s) 1. Composition shingles 2. _____ 3. _____
Roof secondary strucs. (dormers etc.) 1. _____ 2. _____
Windows (types, materials, etc.) 2/2 metal SHS

Distinguishing Architectural Features (exterior or interior ornaments) Concrete window sills

Ancillary Features / Outbuildings (record outbuildings, major landscape features; use continuation sheet if needed.) _____

DHR USE ONLY		OFFICIAL EVALUATION		DHR USE ONLY	
NR List Date	SHPO – Appears to meet criteria for NR listing: <input type="checkbox"/> yes <input type="checkbox"/> no <input type="checkbox"/> insufficient info	Date	_____	Init.	_____
<input type="checkbox"/> Owner Objection	KEEPER – Determined eligible: <input type="checkbox"/> yes <input type="checkbox"/> no	Date	_____		
	NR Criteria for Evaluation: <input type="checkbox"/> a <input type="checkbox"/> b <input type="checkbox"/> c <input type="checkbox"/> d (see <i>National Register Bulletin 15</i> , p. 2)				

DESCRIPTION (continued)

Chimney: No. ____ Chimney Material(s): 1. _____ 2. _____
 Structural System(s): 1. Concrete block 2. _____ 3. _____
 Foundation Type(s): 1. Slab 2. _____
 Foundation Material(s): 1. Concrete Block 2. _____
 Main Entrance (stylistic details) Within screened-in porch on SW elevation

Porch Descriptions (types, locations, roof types, etc.) Screened-in to SW

Condition (overall resource condition): excellent good fair deteriorated ruinous

Narrative Description of Resource _____

Archaeological Remains _____ Check if Archaeological Form Completed

RESEARCH METHODS (check all that apply)

- | | | | |
|--|---|---|--|
| <input checked="" type="checkbox"/> FMSF record search (sites/surveys) | <input type="checkbox"/> library research | <input type="checkbox"/> building permits | <input type="checkbox"/> Sanborn maps |
| <input type="checkbox"/> FL State Archives/photo collection | <input type="checkbox"/> city directory | <input type="checkbox"/> occupant/owner interview | <input type="checkbox"/> plat maps |
| <input checked="" type="checkbox"/> property appraiser / tax records | <input type="checkbox"/> newspaper files | <input type="checkbox"/> neighbor interview | <input type="checkbox"/> Public Lands Survey (DEP) |
| <input checked="" type="checkbox"/> cultural resource survey (CRAS) | <input type="checkbox"/> historic photos | <input type="checkbox"/> interior inspection | <input type="checkbox"/> HABS/HAER record search |
| <input type="checkbox"/> other methods (describe) _____ | | | |

Bibliographic References (give FMSF manuscript # if relevant, use continuation sheet if needed) Henriquez, Bob
2013 Property Records Search. Hillsborough County Property Appraiser, Tampa. <http://www.hcpafl.org/>.

OPINION OF RESOURCE SIGNIFICANCE

Appears to meet the criteria for National Register listing individually? yes no insufficient information

Appears to meet the criteria for National Register listing as part of a district? yes no insufficient information

Explanation of Evaluation (required, whether significant or not; use separate sheet if needed) This is a typical example of the Masonry Vernacular style found throughout Florida, and limited research revealed no significant historical associations. Thus, it is the professional opinion of ACI's historian that it is not NRHP eligible.

Area(s) of Historical Significance (see *National Register Bulletin 15*, p. 8 for categories: e.g. "architecture", "ethnic heritage", "community planning & development", etc.)

1. _____ 3. _____ 5. _____
 2. _____ 4. _____ 6. _____

DOCUMENTATION

Accessible Documentation Not Filed with the Site File - including field notes, analysis notes, photos, plans and other important documents

- 1) Document type All materials at one location Maintaining organization Archaeological Consultants Inc
 Document description _____ File or accession #'s P13002
- 2) Document type _____ Maintaining organization _____
 Document description _____ File or accession #'s _____

RECORDER INFORMATION

Recorder Name Christopher Berger Affiliation Archaeological Consultants Inc

Recorder Contact Information 8110 Blaikie Court, Suite A, Sarasota, FL 34240/941-379-6206/ACIFlorida@comcast.net
 (address / phone / fax / e-mail)

Required Attachments

- ① USGS 7.5' MAP WITH STRUCTURE LOCATION PINPOINTED IN RED
- ② LARGE SCALE STREET, PLAT OR PARCEL MAP (available from most property appraiser web sites)
- ③ PHOTO OF MAIN FACADE, ARCHIVAL B&W PRINT OR DIGITAL IMAGE FILE

If submitting an image file, it must be included on disk or CD AND in hard copy format (plain paper is acceptable).
 Digital image must be at least 1600 x 1200 pixels, 24-bit color, jpeg or tiff.



PHOTOGRAPH



AERIAL MAP



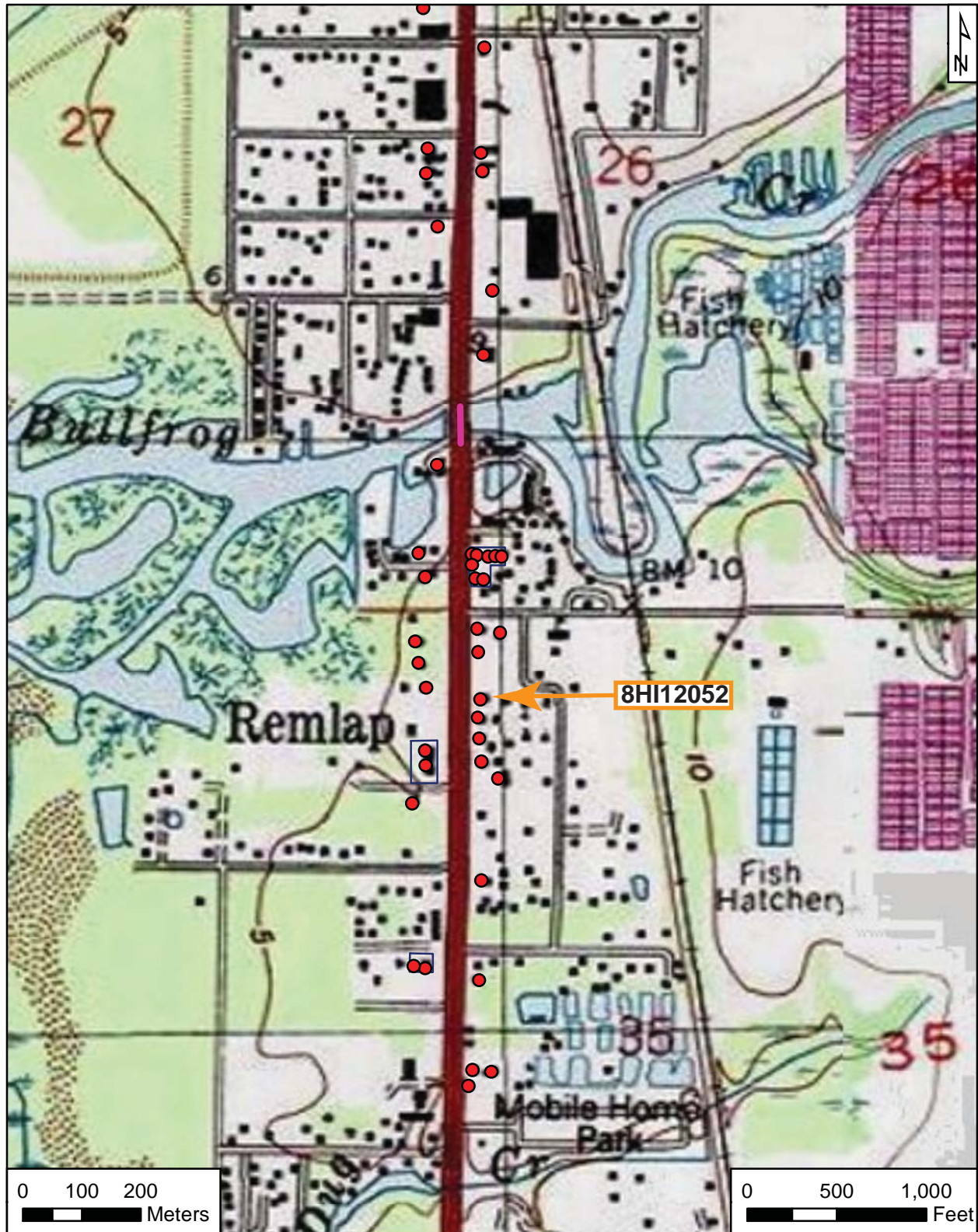


USGS

Gibsonton

Township 30 South, Range 19 East, Section 35

National Geographic Society (2011) *USA Topo Maps*



Original
 Update



HISTORICAL STRUCTURE FORM

FLORIDA MASTER SITE FILE

Version 4.0 1/07

Site #8 **HI12053**
Field Date 1-25-2013
Form Date 2-12-2013
Recorder # 120

Shaded Fields represent the minimum acceptable level of documentation.
Consult the *Guide to Historical Structure Forms* for detailed instructions.

Site Name(s) (address if none) 11531 S US 41 Multiple Listing (DHR only) _____
Survey Project Name PD&E US 41 From Kracker Ave. to South of SR 676 Survey # (DHR only) _____
National Register Category (please check one) building structure district site object
Ownership: private-profit private-nonprofit private-individual private-nonspecific city county state federal Native American foreign unknown

LOCATION & MAPPING

Address: 11531 S US 41 _____
Cross Streets (nearest / between) _____
USGS 7.5 Map Name GIBSONTON USGS Date _____ Plat or Other Map _____
City / Town (within 3 miles) Gibsonton In City Limits? yes no unknown County Hillsborough
Township 30S Range 19E Section 35 ¼ section: NW SW SE NE Irregular-name: _____
Tax Parcel # 051138-0000 Landgrant _____
Subdivision Name _____ Block _____ Lot _____
UTM Coordinates: Zone 16 17 Easting 363877 Northing 3079567
Other Coordinates: X: _____ Y: _____ Coordinate System & Datum _____
Name of Public Tract (e.g., park) _____

HISTORY

Construction Year: 1963 approximately year listed or earlier year listed or later
Original Use Storage building From (year): 1963 To (year): pres
Current Use _____ From (year): _____ To (year): _____
Other Use _____ From (year): _____ To (year): _____
Moves: yes no unknown Date: _____ Original address _____
Alterations: yes no unknown Date: _____ Nature Reroofed; awning added
Additions: yes no unknown Date: _____ Nature _____
Architect (last name first): _____ Builder (last name first): _____
Ownership History (especially original owner, dates, profession, etc.) _____

Is the Resource Affected by a Local Preservation Ordinance? yes no unknown Describe _____

DESCRIPTION

Style Masonry Vernacular Exterior Plan Rectangular Number of Stories 1
Exterior Fabric(s) 1. Concrete block 2. _____ 3. _____
Roof Type(s) 1. Gable 2. Shed 3. _____
Roof Material(s) 1. Composition shingles 2. Sheet metal:standing seam 3. _____
Roof secondary strucs. (dormers etc.) 1. _____ 2. _____
Windows (types, materials, etc.) 1-light metal fixed

Distinguishing Architectural Features (exterior or interior ornaments) Security bars over door, windows

Ancillary Features / Outbuildings (record outbuildings, major landscape features; use continuation sheet if needed.) _____

DHR USE ONLY		OFFICIAL EVALUATION	DHR USE ONLY	
NR List Date _____	SHPO – Appears to meet criteria for NR listing: <input type="checkbox"/> yes <input type="checkbox"/> no <input type="checkbox"/> insufficient info	Date _____	Init. _____	
<input type="checkbox"/> Owner Objection	KEEPER – Determined eligible: <input type="checkbox"/> yes <input type="checkbox"/> no	Date _____		
	NR Criteria for Evaluation: <input type="checkbox"/> a <input type="checkbox"/> b <input type="checkbox"/> c <input type="checkbox"/> d (see <i>National Register Bulletin 15</i> , p. 2)			

DESCRIPTION (continued)

Chimney: No. 0 Chimney Material(s): 1. _____ 2. _____
 Structural System(s): 1. Concrete block 2. _____ 3. _____
 Foundation Type(s): 1. Slab 2. _____
 Foundation Material(s): 1. Poured Concrete Footing 2. _____
 Main Entrance (stylistic details) Metal framed glass door on E elevation within entry porch

Porch Descriptions (types, locations, roof types, etc.) Covered by shed roof awning on E elevation

Condition (overall resource condition): excellent good fair deteriorated ruinous

Narrative Description of Resource _____

Archaeological Remains _____ Check if Archaeological Form Completed

RESEARCH METHODS (check all that apply)

FMSF record search (sites/surveys) library research building permits Sanborn maps
 FL State Archives/photo collection city directory occupant/owner interview plat maps
 property appraiser / tax records newspaper files neighbor interview Public Lands Survey (DEP)
 cultural resource survey (CRAS) historic photos interior inspection HABS/HAER record search
 other methods (describe) _____

Bibliographic References (give FMSF manuscript # if relevant, use continuation sheet if needed) Henriquez, Bob
2013 Property Records Search. Hillsborough County Property Appraiser, Tampa. <http://www.hcpafl.org/>.

OPINION OF RESOURCE SIGNIFICANCE

Appears to meet the criteria for National Register listing individually? yes no insufficient information

Appears to meet the criteria for National Register listing as part of a district? yes no insufficient information

Explanation of Evaluation (required, whether significant or not; use separate sheet if needed) This is a typical example of the Masonry Vernacular style found throughout Florida, and limited research revealed no significant historical associations. Thus, it is the professional opinion of ACI's historian that it is not NRHP eligible.

Area(s) of Historical Significance (see *National Register Bulletin 15*, p. 8 for categories: e.g. "architecture", "ethnic heritage", "community planning & development", etc.)

1. _____ 3. _____ 5. _____
 2. _____ 4. _____ 6. _____

DOCUMENTATION

Accessible Documentation Not Filed with the Site File - including field notes, analysis notes, photos, plans and other important documents

1) Document type All materials at one location Maintaining organization Archaeological Consultants Inc
 Document description _____ File or accession #'s P13002
 2) Document type _____ Maintaining organization _____
 Document description _____ File or accession #'s _____

RECORDER INFORMATION

Recorder Name Christopher Berger Affiliation Archaeological Consultants Inc

Recorder Contact Information 8110 Blaikie Court, Suite A, Sarasota, FL 34240/941-379-6206/ACIFlorida@comcast.net
 (address / phone / fax / e-mail)

Required Attachments

- ① USGS 7.5' MAP WITH STRUCTURE LOCATION PINPOINTED IN RED
- ② LARGE SCALE STREET, PLAT OR PARCEL MAP (available from most property appraiser web sites)
- ③ PHOTO OF MAIN FACADE, ARCHIVAL B&W PRINT OR DIGITAL IMAGE FILE

If submitting an image file, it must be included on disk or CD AND in hard copy format (plain paper is acceptable).
 Digital image must be at least 1600 x 1200 pixels, 24-bit color, jpeg or tiff.



PHOTOGRAPH



AERIAL MAP



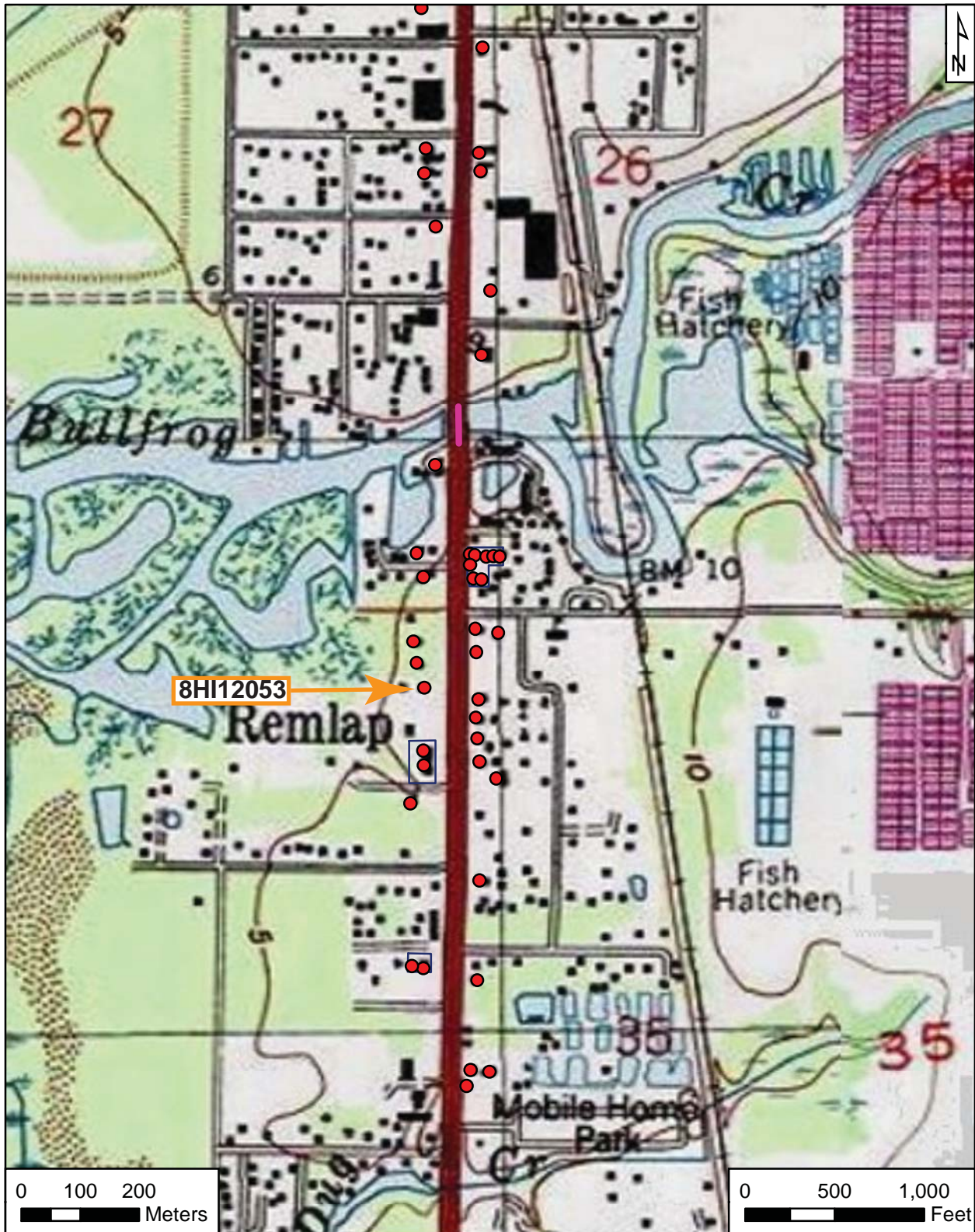


USGS

Gibsonton

Township 30 South, Range 19 East, Section 35

National Geographic Society (2011) USA Topo Maps



Original
 Update



HISTORICAL STRUCTURE FORM

FLORIDA MASTER SITE FILE

Version 4.0 1/07

Site #8 **HI12054**
Field Date 1-24-2013
Form Date 2-20-2013
Recorder # 119

Shaded Fields represent the minimum acceptable level of documentation.
Consult the *Guide to Historical Structure Forms* for detailed instructions.

Site Name(s) (address if none) 11515 S US 41 Multiple Listing (DHR only) _____
Survey Project Name PD&E US 41 From Kracker Ave. to South of SR 676 Survey # (DHR only) _____
National Register Category (please check one) building structure district site object
Ownership: private-profit private-nonprofit private-individual private-nonspecific city county state federal Native American foreign unknown

LOCATION & MAPPING

Address: 11515 S US 41 _____
Cross Streets (nearest / between) _____
USGS 7.5 Map Name GIBSONTON USGS Date _____ Plat or Other Map _____
City / Town (within 3 miles) Gibsonton In City Limits? yes no unknown County Hillsborough
Township 30S Range 19E Section 35 ¼ section: NW SW SE NE Irregular-name: _____
Tax Parcel # 051137-0000 Landgrant _____
Subdivision Name _____ Block _____ Lot _____
UTM Coordinates: Zone 16 17 Easting 363852 Northing 3079608
Other Coordinates: X: _____ Y: _____ Coordinate System & Datum _____
Name of Public Tract (e.g., park) _____

HISTORY

Construction Year: 1928 approximately year listed or earlier year listed or later
Original Use Private Residence (House/Cottage/Cabin) From (year): 1928 To (year): unk
Current Use Office building From (year): unk To (year): pres
Other Use _____ From (year): _____ To (year): _____
Moves: yes no unknown Date: _____ Original address _____
Alterations: yes no unknown Date: _____ Nature Porch enclosed; reroofed; fenestration
Additions: yes no unknown Date: _____ Nature Addition to W
Architect (last name first): _____ Builder (last name first): _____
Ownership History (especially original owner, dates, profession, etc.) _____

Is the Resource Affected by a Local Preservation Ordinance? yes no unknown Describe _____

DESCRIPTION

Style Frame Vernacular Exterior Plan Irregular Number of Stories 1
Exterior Fabric(s) 1. Wood siding 2. _____ 3. _____
Roof Type(s) 1. Gable 2. _____ 3. _____
Roof Material(s) 1. Composition shingles 2. _____ 3. _____
Roof secondary strucs. (dormers etc.) 1. _____ 2. _____
Windows (types, materials, etc.) 8/8 metal SHS (ca. 2010); 6/6 metal SHS (ca. 2010)

Distinguishing Architectural Features (exterior or interior ornaments) Wood window, door surrounds; wood cornerboards; rectangular vents in gable ends

Ancillary Features / Outbuildings (record outbuildings, major landscape features; use continuation sheet if needed.) _____

DHR USE ONLY		OFFICIAL EVALUATION	DHR USE ONLY	
NR List Date	SHPO – Appears to meet criteria for NR listing: <input type="checkbox"/> yes <input type="checkbox"/> no <input type="checkbox"/> insufficient info	Date _____	Init. _____	
<input type="checkbox"/> Owner Objection	KEEPER – Determined eligible: <input type="checkbox"/> yes <input type="checkbox"/> no	Date _____		
	NR Criteria for Evaluation: <input type="checkbox"/> a <input type="checkbox"/> b <input type="checkbox"/> c <input type="checkbox"/> d (see <i>National Register Bulletin 15</i> , p. 2)			

DESCRIPTION (continued)

Chimney: No. ____ Chimney Material(s): 1. _____ 2. _____
 Structural System(s): 1. Wood frame 2. _____ 3. _____
 Foundation Type(s): 1. Piers 2. _____
 Foundation Material(s): 1. Concrete Block 2. _____
 Main Entrance (stylistic details) Wood-paneled door with decorative fanlight on E elevation

Porch Descriptions (types, locations, roof types, etc.) Wood porch on E elevation

Condition (overall resource condition): excellent good fair deteriorated ruinous

Narrative Description of Resource This building originated as a residence. It was recently renovated and is used as an office.

Archaeological Remains _____ Check if Archaeological Form Completed

RESEARCH METHODS (check all that apply)

FMSF record search (sites/surveys) library research building permits Sanborn maps
 FL State Archives/photo collection city directory occupant/owner interview plat maps
 property appraiser / tax records newspaper files neighbor interview Public Lands Survey (DEP)
 cultural resource survey (CRAS) historic photos interior inspection HABS/HAER record search
 other methods (describe) _____

Bibliographic References (give FMSF manuscript # if relevant, use continuation sheet if needed) Henriquez, Bob
2013 Property Records Search. Hillsborough County Property Appraiser, Tampa. <http://www.hcpafl.org/>.

OPINION OF RESOURCE SIGNIFICANCE

Appears to meet the criteria for National Register listing individually? yes no insufficient information

Appears to meet the criteria for National Register listing as part of a district? yes no insufficient information

Explanation of Evaluation (required, whether significant or not; use separate sheet if needed) This is a typical example of the Frame Vernacular style found throughout Florida, and limited research revealed no significant historical associations. Thus, it is the professional opinion of ACI's historian that it is not NRHP eligible.

Area(s) of Historical Significance (see *National Register Bulletin 15*, p. 8 for categories: e.g. "architecture", "ethnic heritage", "community planning & development", etc.)

1. _____ 3. _____ 5. _____
 2. _____ 4. _____ 6. _____

DOCUMENTATION

Accessible Documentation Not Filed with the Site File - including field notes, analysis notes, photos, plans and other important documents

1) Document type All materials at one location Maintaining organization Archaeological Consultants Inc
 Document description _____ File or accession #'s P13002
 2) Document type _____ Maintaining organization _____
 Document description _____ File or accession #'s _____

RECORDER INFORMATION

Recorder Name Christopher Berger Affiliation Archaeological Consultants Inc

Recorder Contact Information 8110 Blaikie Court, Suite A, Sarasota, FL 34240/941-379-6206/ACIFlorida@comcast.net
 (address / phone / fax / e-mail)

Required Attachments

- ① USGS 7.5' MAP WITH STRUCTURE LOCATION PINPOINTED IN RED
- ② LARGE SCALE STREET, PLAT OR PARCEL MAP (available from most property appraiser web sites)
- ③ PHOTO OF MAIN FACADE, ARCHIVAL B&W PRINT OR DIGITAL IMAGE FILE

If submitting an image file, it must be included on disk or CD AND in hard copy format (plain paper is acceptable).
 Digital image must be at least 1600 x 1200 pixels, 24-bit color, jpeg or tiff.



PHOTOGRAPH



AERIAL MAP



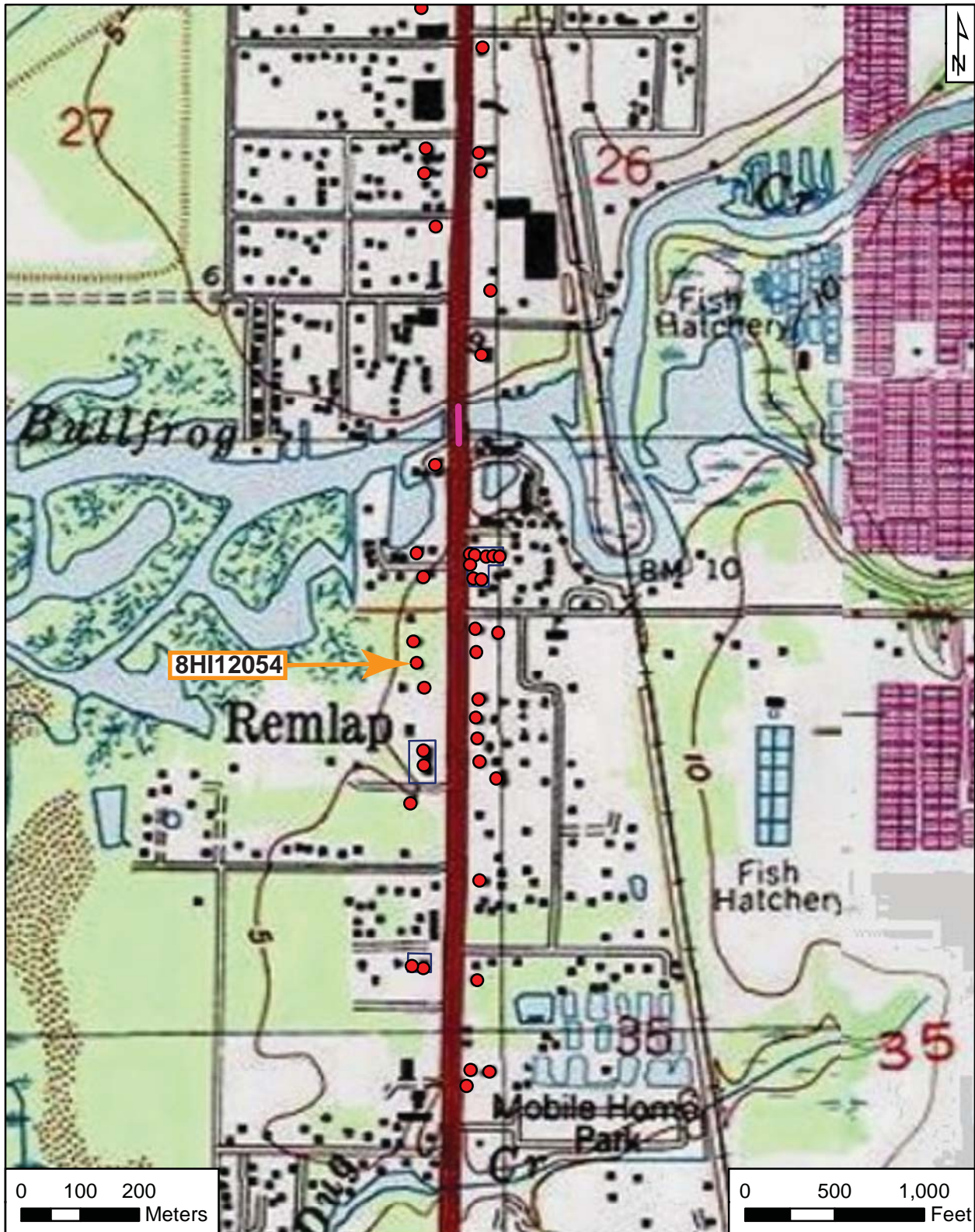


USGS

Gibsonton

Township 30 South, Range 19 East, Section 35

National Geographic Society (2011) USA Topo Maps



Original
 Update



HISTORICAL STRUCTURE FORM

FLORIDA MASTER SITE FILE

Version 4.0 1/07

Site #8 **HI12055**
Field Date 1-24-2013
Form Date 2-5-2013
Recorder # 22

Shaded Fields represent the minimum acceptable level of documentation.
Consult the *Guide to Historical Structure Forms* for detailed instructions.

Site Name(s) (address if none) 11508 S US 41 Multiple Listing (DHR only) _____
Survey Project Name PD&E US 41 From Kracker Ave. to South of SR 676 Survey # (DHR only) _____
National Register Category (please check one) building structure district site object
Ownership: private-profit private-nonprofit private-individual private-nonspecific city county state federal Native American foreign unknown

LOCATION & MAPPING

Address: 11508 Street Number S Direction US 41 Street Name _____ Street Type _____ Suffix Direction _____
Cross Streets (nearest / between) _____
USGS 7.5 Map Name GIBSONTON USGS Date _____ Plat or Other Map _____
City / Town (within 3 miles) Gibsonton In City Limits? yes no unknown County Hillsborough
Township 30S Range 19E Section 35 ¼ section: NW SW SE NE Irregular-name: _____
Tax Parcel # 051202-0000 Landgrant _____
Subdivision Name _____ Block _____ Lot _____
UTM Coordinates: Zone 16 17 Easting 363970 Northing 3079643
Other Coordinates: X: _____ Y: _____ Coordinate System & Datum _____
Name of Public Tract (e.g., park) _____

HISTORY

Construction Year: 1954 approximately year listed or earlier year listed or later
Original Use Auto repair/Gas station From (year): 1954 To (year): unk
Current Use Office building From (year): unk To (year): pres
Other Use _____ From (year): _____ To (year): _____
Moves: yes no unknown Date: _____ Original address _____
Alterations: yes no unknown Date: 1-1-1980 Nature Windows, doors blocked in
Additions: yes no unknown Date: 1-1-1980 Nature Canopy to E
Architect (last name first): _____ Builder (last name first): _____
Ownership History (especially original owner, dates, profession, etc.) _____

Is the Resource Affected by a Local Preservation Ordinance? yes no unknown Describe _____

DESCRIPTION

Style Masonry Vernacular Exterior Plan Rectangular Number of Stories 1
Exterior Fabric(s) 1. Stucco 2. _____ 3. _____
Roof Type(s) 1. Flat 2. _____ 3. _____
Roof Material(s) 1. Built-up 2. _____ 3. _____
Roof secondary strucs. (dormers etc.) 1. Other 2. _____
Windows (types, materials, etc.) 2-light metal awning (ca. 1980)

Distinguishing Architectural Features (exterior or interior ornaments) Concrete window sills; parapet roof

Ancillary Features / Outbuildings (record outbuildings, major landscape features; use continuation sheet if needed.) Metal roofed canopy attached to E. Large metal warehouse on property to S.

DHR USE ONLY		OFFICIAL EVALUATION		DHR USE ONLY	
NR List Date	SHPO – Appears to meet criteria for NR listing: <input type="checkbox"/> yes <input type="checkbox"/> no <input type="checkbox"/> insufficient info	Date	_____	Init.	_____
<input type="checkbox"/> Owner Objection	KEEPER – Determined eligible: <input type="checkbox"/> yes <input type="checkbox"/> no	Date	_____		
	NR Criteria for Evaluation: <input type="checkbox"/> a <input type="checkbox"/> b <input type="checkbox"/> c <input type="checkbox"/> d (see <i>National Register Bulletin 15</i> , p. 2)				

DESCRIPTION (continued)

Chimney: No. ____ Chimney Material(s): 1. _____ 2. _____
 Structural System(s): 1. Concrete block 2. _____ 3. _____
 Foundation Type(s): 1. Slab 2. _____
 Foundation Material(s): 1. Poured Concrete Footing 2. _____
 Main Entrance (stylistic details) Wood door with 6 lights on W elevation

Porch Descriptions (types, locations, roof types, etc.) _____

Condition (overall resource condition): excellent good fair deteriorated ruinous

Narrative Description of Resource _____

Archaeological Remains _____ Check if Archaeological Form Completed

RESEARCH METHODS (check all that apply)

FMSF record search (sites/surveys) library research building permits Sanborn maps
 FL State Archives/photo collection city directory occupant/owner interview plat maps
 property appraiser / tax records newspaper files neighbor interview Public Lands Survey (DEP)
 cultural resource survey (CRAS) historic photos interior inspection HABS/HAER record search
 other methods (describe) _____

Bibliographic References (give FMSF manuscript # if relevant, use continuation sheet if needed) Henriquez, Bob
2013 Property Records Search. Hillsborough County Property Appraiser, Tampa. <http://www.hcpafl.org/>.

OPINION OF RESOURCE SIGNIFICANCE

Appears to meet the criteria for National Register listing individually? yes no insufficient information

Appears to meet the criteria for National Register listing as part of a district? yes no insufficient information

Explanation of Evaluation (required, whether significant or not; use separate sheet if needed) This is a typical example of the Masonry Vernacular style found throughout Florida, and limited research revealed no significant historical associations. Thus, it is the professional opinion of ACI's historian that it is not NRHP eligible.

Area(s) of Historical Significance (see *National Register Bulletin 15*, p. 8 for categories: e.g. "architecture", "ethnic heritage", "community planning & development", etc.)

1. _____ 3. _____ 5. _____
 2. _____ 4. _____ 6. _____

DOCUMENTATION

Accessible Documentation Not Filed with the Site File - including field notes, analysis notes, photos, plans and other important documents

1) Document type All materials at one location Maintaining organization Archaeological Consultants Inc
 Document description _____ File or accession #'s P13002
 2) Document type _____ Maintaining organization _____
 Document description _____ File or accession #'s _____

RECORDER INFORMATION

Recorder Name Christopher Berger Affiliation Archaeological Consultants Inc

Recorder Contact Information 8110 Blaikie Court, Suite A, Sarasota, FL 34240/941-379-6206/ACIFlorida@comcast.net
 (address / phone / fax / e-mail)

Required Attachments

- ① USGS 7.5' MAP WITH STRUCTURE LOCATION PINPOINTED IN RED
- ② LARGE SCALE STREET, PLAT OR PARCEL MAP (available from most property appraiser web sites)
- ③ PHOTO OF MAIN FACADE, ARCHIVAL B&W PRINT OR DIGITAL IMAGE FILE

If submitting an image file, it must be included on disk or CD AND in hard copy format (plain paper is acceptable).
 Digital image must be at least 1600 x 1200 pixels, 24-bit color, jpeg or tiff.



PHOTOGRAPH



AERIAL MAP



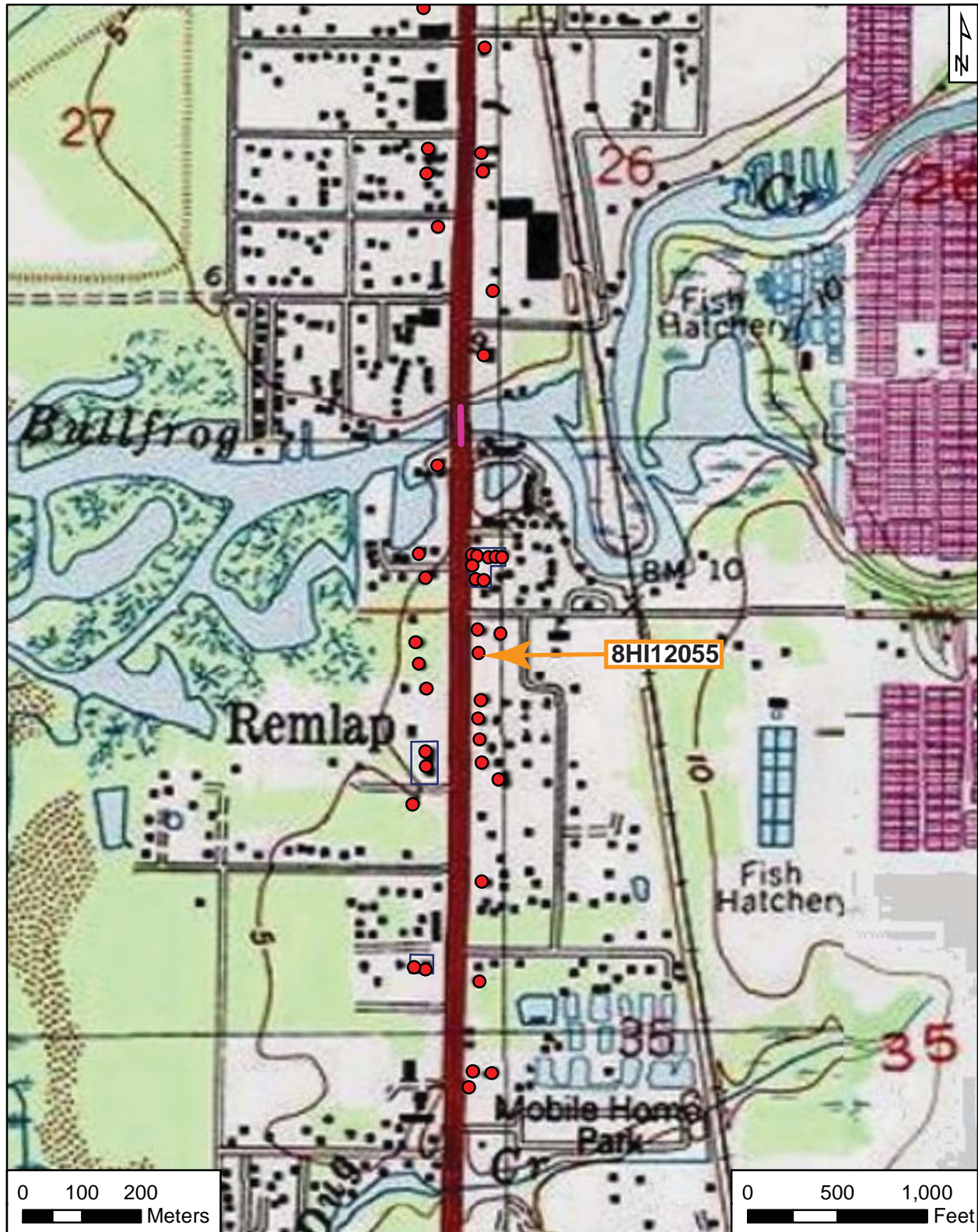


USGS

Gibsonton

Township 30 South, Range 19 East, Section 35

National Geographic Society (2011) USA Topo Maps



Original
 Update



HISTORICAL STRUCTURE FORM

FLORIDA MASTER SITE FILE

Version 4.0 1/07

Site #8 **HI12056**
Field Date 1-24-2013
Form Date 2-15-2013
Recorder # 23

Shaded Fields represent the minimum acceptable level of documentation.
Consult the *Guide to Historical Structure Forms* for detailed instructions.

Site Name(s) (address if none) Tropicana Bar/6101A Symmes Road Multiple Listing (DHR only) _____
Survey Project Name PD&E US 41 From Kracker Ave. to South of SR 676 Survey # (DHR only) _____
National Register Category (please check one) building structure district site object
Ownership: private-profit private-nonprofit private-individual private-nonspecific city county state federal Native American foreign unknown

LOCATION & MAPPING

Street Number 6101 Direction _____ Street Name Symmes Street Type Road Suffix Direction _____
Address: _____
Cross Streets (nearest / between) _____
USGS 7.5 Map Name GIBSONTON USGS Date _____ Plat or Other Map _____
City / Town (within 3 miles) Gibsonton In City Limits? yes no unknown County Hillsborough
Township 30S Range 19E Section 35 1/4 section: NW SW SE NE Irregular-name: _____
Tax Parcel # 051201-0000 Landgrant _____
Subdivision Name _____ Block _____ Lot _____
UTM Coordinates: Zone 16 17 Easting 363970 Northing 3079578
Other Coordinates: X: _____ Y: _____ Coordinate System & Datum _____
Name of Public Tract (e.g., park) _____

HISTORY

Construction Year: 1945 approximately year listed or earlier year listed or later
Original Use Unknown From (year): 1945 To (year): 1965
Current Use Bar From (year): 1965 To (year): pres
Other Use _____ From (year): _____ To (year): _____
Moves: yes no unknown Date: _____ Original address _____
Alterations: yes no unknown Date: _____ Nature Windows covered; reroofed; awning
Additions: yes no unknown Date: _____ Nature Expansions to W, S
Architect (last name first): _____ Builder (last name first): _____
Ownership History (especially original owner, dates, profession, etc.) _____

Is the Resource Affected by a Local Preservation Ordinance? yes no unknown Describe _____

DESCRIPTION

Style Masonry Vernacular Exterior Plan Irregular Number of Stories 1
Exterior Fabric(s) 1. Concrete block 2. Wood/Plywood 3. Brick
Roof Type(s) 1. Gable 2. _____ 3. _____
Roof Material(s) 1. Sheet metal: corrugated 2. _____ 3. _____
Roof secondary strucs. (dormers etc.) 1. _____ 2. _____
Windows (types, materials, etc.) _____

Distinguishing Architectural Features (exterior or interior ornaments) Concrete window sills

Ancillary Features / Outbuildings (record outbuildings, major landscape features; use continuation sheet if needed.) _____

DHR USE ONLY		OFFICIAL EVALUATION		DHR USE ONLY	
NR List Date	SHPO – Appears to meet criteria for NR listing: <input type="checkbox"/> yes <input type="checkbox"/> no <input type="checkbox"/> insufficient info	Date	_____	Init.	_____
<input type="checkbox"/> Owner Objection	KEEPER – Determined eligible: <input type="checkbox"/> yes <input type="checkbox"/> no	Date	_____		
	NR Criteria for Evaluation: <input type="checkbox"/> a <input type="checkbox"/> b <input type="checkbox"/> c <input type="checkbox"/> d (see <i>National Register Bulletin 15</i> , p. 2)				

DESCRIPTION (continued)

Chimney: No. ____ Chimney Material(s): 1. _____ 2. _____
 Structural System(s): 1. Concrete block 2. _____ 3. _____
 Foundation Type(s): 1. Slab 2. _____
 Foundation Material(s): 1. Poured Concrete Footing 2. _____
 Main Entrance (stylistic details) Two wood doors on N elevation, one of which is covered by a fabric awning

Porch Descriptions (types, locations, roof types, etc.) Canopy on S elevation

Condition (overall resource condition): excellent good fair deteriorated ruinous

Narrative Description of Resource Portion of building's exterior includes murals painted on plywood. It may have been moved to site, because it's not evident on 1957 aerial. Reportedly the oldest bar in Gibsonton.

Archaeological Remains _____ Check if Archaeological Form Completed

RESEARCH METHODS (check all that apply)

FMSF record search (sites/surveys) library research building permits Sanborn maps
 FL State Archives/photo collection city directory occupant/owner interview plat maps
 property appraiser / tax records newspaper files neighbor interview Public Lands Survey (DEP)
 cultural resource survey (CRAS) historic photos interior inspection HABS/HAER record search
 other methods (describe) _____

Bibliographic References (give FMSF manuscript # if relevant, use continuation sheet if needed) Henriquez, Bob
2013 Property Records Search. Hillsborough County Property Appraiser, Tampa. <http://www.hcpafl.org/>.
http://tampabay.metromix.com/bars-and-clubs/neighborhood_bar/tropicana-bar-gibsonton/411796/content **+**

OPINION OF RESOURCE SIGNIFICANCE

Appears to meet the criteria for National Register listing individually? yes no insufficient information

Appears to meet the criteria for National Register listing as part of a district? yes no insufficient information

Explanation of Evaluation (required, whether significant or not; use separate sheet if needed) This is a typical example of the Masonry Vernacular style found throughout Florida, and limited research revealed no significant historical associations. Thus, it is the professional opinion of ACI's historian that it is not NRHP eligible.

Area(s) of Historical Significance (see *National Register Bulletin 15*, p. 8 for categories: e.g. "architecture", "ethnic heritage", "community planning & development", etc.)

1. _____ 3. _____ 5. _____
 2. _____ 4. _____ 6. _____

DOCUMENTATION

Accessible Documentation Not Filed with the Site File - including field notes, analysis notes, photos, plans and other important documents

1) Document type All materials at one location Maintaining organization Archaeological Consultants Inc
 Document description _____ File or accession #'s P13002

2) Document type _____ Maintaining organization _____
 Document description _____ File or accession #'s _____

RECORDER INFORMATION

Recorder Name Christopher Berger Affiliation Archaeological Consultants Inc

Recorder Contact Information 8110 Blaikie Court, Suite A, Sarasota, FL 34240/941-379-6206/ACIFlorida@comcast.net
 (address / phone / fax / e-mail)

Required Attachments

- ① USGS 7.5' MAP WITH STRUCTURE LOCATION PINPOINTED IN RED
- ② LARGE SCALE STREET, PLAT OR PARCEL MAP (available from most property appraiser web sites)
- ③ PHOTO OF MAIN FACADE, ARCHIVAL B&W PRINT OR DIGITAL IMAGE FILE

If submitting an image file, it must be included on disk or CD AND in hard copy format (plain paper is acceptable).
 Digital image must be at least 1600 x 1200 pixels, 24-bit color, jpeg or tiff.



PHOTOGRAPH



AERIAL MAP



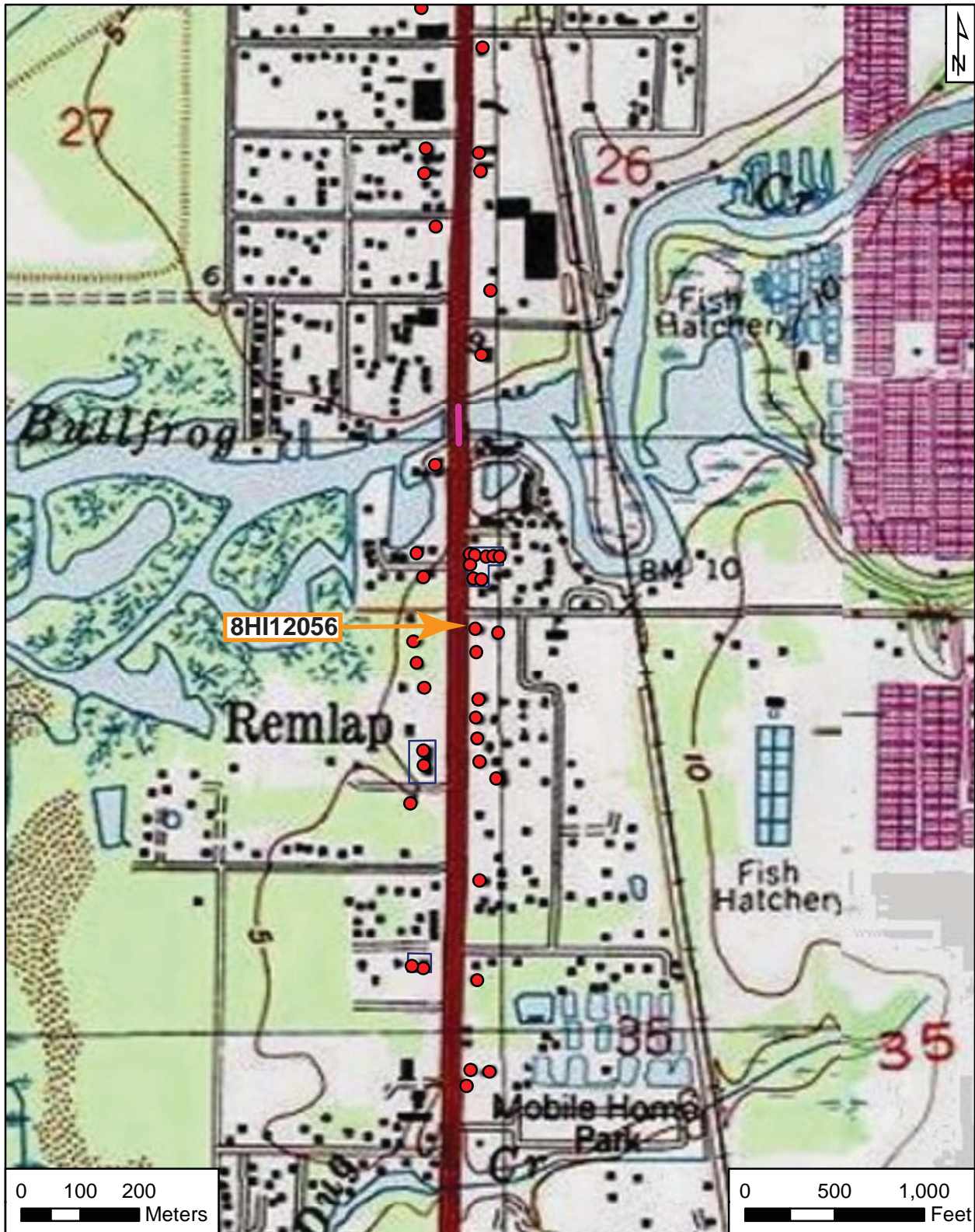


USGS

Gibsonton

Township 30 South, Range 19 East, Section 35

National Geographic Society (2011) *USA Topo Maps*



Original
 Update



HISTORICAL STRUCTURE FORM

FLORIDA MASTER SITE FILE

Version 4.0 1/07

Site #8 **HI12057**
Field Date 1-24-2013
Form Date 2-18-2013
Recorder # 24

Shaded Fields represent the minimum acceptable level of documentation.
Consult the *Guide to Historical Structure Forms* for detailed instructions.

Site Name(s) (address if none) 6101B Symmes Road Multiple Listing (DHR only) _____
Survey Project Name PD&E US 41 From Kracker Ave. to South of SR 676 Survey # (DHR only) _____
National Register Category (please check one) building structure district site object
Ownership: private-profit private-nonprofit private-individual private-nonspecific city county state federal Native American foreign unknown

LOCATION & MAPPING

Address: 6101 Symmes Road
Cross Streets (nearest / between) _____
USGS 7.5 Map Name GIBSONTON USGS Date _____ Plat or Other Map _____
City / Town (within 3 miles) Gibsonton In City Limits? yes no unknown County Hillsborough
Township 30S Range 19E Section 35 ¼ section: NW SW SE NE Irregular-name: _____
Tax Parcel # 051201-0000 Landgrant _____
Subdivision Name _____ Block _____ Lot _____
UTM Coordinates: Zone 16 17 Easting 364012 Northing 3079679
Other Coordinates: X: _____ Y: _____ Coordinate System & Datum _____
Name of Public Tract (e.g., park) _____

HISTORY

Construction Year: 1945 approximately year listed or earlier year listed or later
Original Use Office building From (year): 1945 To (year): pres
Current Use _____ From (year): _____ To (year): _____
Other Use _____ From (year): _____ To (year): _____
Moves: yes no unknown Date: _____ Original address _____
Alterations: yes no unknown Date: _____ Nature Window partially enclosed; reroofed
Additions: yes no unknown Date: _____ Nature Expansions to W
Architect (last name first): _____ Builder (last name first): _____
Ownership History (especially original owner, dates, profession, etc.) _____

Is the Resource Affected by a Local Preservation Ordinance? yes no unknown Describe _____

DESCRIPTION

Style Masonry Vernacular Exterior Plan Rectangular Number of Stories 1
Exterior Fabric(s) 1. Concrete block 2. Wood/Plywood 3. Stucco
Roof Type(s) 1. Gable 2. Shed 3. _____
Roof Material(s) 1. Composition shingles 2. _____ 3. _____
Roof secondary strucs. (dormers etc.) 1. _____ 2. _____
Windows (types, materials, etc.) 1-light metal fixed

Distinguishing Architectural Features (exterior or interior ornaments) Concrete window sills

Ancillary Features / Outbuildings (record outbuildings, major landscape features; use continuation sheet if needed.) _____

DHR USE ONLY		OFFICIAL EVALUATION		DHR USE ONLY	
NR List Date _____	SHPO – Appears to meet criteria for NR listing: <input type="checkbox"/> yes <input type="checkbox"/> no <input type="checkbox"/> insufficient info	Date _____	Init. _____		
<input type="checkbox"/> Owner Objection	KEEPER – Determined eligible: <input type="checkbox"/> yes <input type="checkbox"/> no	Date _____			
	NR Criteria for Evaluation: <input type="checkbox"/> a <input type="checkbox"/> b <input type="checkbox"/> c <input type="checkbox"/> d (see <i>National Register Bulletin 15</i> , p. 2)				

DESCRIPTION (continued)

Chimney: No. ____ Chimney Material(s): 1. _____ 2. _____
 Structural System(s): 1. Concrete block 2. _____ 3. _____
 Foundation Type(s): 1. Slab 2. _____
 Foundation Material(s): 1. Poured Concrete Footing 2. _____
 Main Entrance (stylistic details) Metal-framed glass door on N elevation

Porch Descriptions (types, locations, roof types, etc.) _____

Condition (overall resource condition): excellent good fair deteriorated ruinous

Narrative Description of Resource _____

Archaeological Remains _____ Check if Archaeological Form Completed

RESEARCH METHODS (check all that apply)

FMSF record search (sites/surveys) library research building permits Sanborn maps
 FL State Archives/photo collection city directory occupant/owner interview plat maps
 property appraiser / tax records newspaper files neighbor interview Public Lands Survey (DEP)
 cultural resource survey (CRAS) historic photos interior inspection HABS/HAER record search
 other methods (describe) _____

Bibliographic References (give FMSF manuscript # if relevant, use continuation sheet if needed) Henriquez, Bob
2013 Property Records Search. Hillsborough County Property Appraiser, Tampa. <http://www.hcpafl.org/>.

OPINION OF RESOURCE SIGNIFICANCE

Appears to meet the criteria for National Register listing individually? yes no insufficient information

Appears to meet the criteria for National Register listing as part of a district? yes no insufficient information

Explanation of Evaluation (required, whether significant or not; use separate sheet if needed) This is a typical example of the Masonry Vernacular style found throughout Florida, and limited research revealed no significant historical associations. Thus, it is the professional opinion of ACI's historian that it is not NRHP eligible.

Area(s) of Historical Significance (see *National Register Bulletin 15*, p. 8 for categories: e.g. "architecture", "ethnic heritage", "community planning & development", etc.)

1. _____ 3. _____ 5. _____
 2. _____ 4. _____ 6. _____

DOCUMENTATION

Accessible Documentation Not Filed with the Site File - including field notes, analysis notes, photos, plans and other important documents

1) Document type All materials at one location Maintaining organization Archaeological Consultants Inc
 Document description _____ File or accession #'s P13002
 2) Document type _____ Maintaining organization _____
 Document description _____ File or accession #'s _____

RECORDER INFORMATION

Recorder Name Christopher Berger Affiliation Archaeological Consultants Inc

Recorder Contact Information 8110 Blaikie Court, Suite A, Sarasota, FL 34240/941-379-6206/ACIFlorida@comcast.net
 (address / phone / fax / e-mail)

Required Attachments

- ① USGS 7.5' MAP WITH STRUCTURE LOCATION PINPOINTED IN RED
- ② LARGE SCALE STREET, PLAT OR PARCEL MAP (available from most property appraiser web sites)
- ③ PHOTO OF MAIN FACADE, ARCHIVAL B&W PRINT OR DIGITAL IMAGE FILE

If submitting an image file, it must be included on disk or CD AND in hard copy format (plain paper is acceptable).
 Digital image must be at least 1600 x 1200 pixels, 24-bit color, jpeg or tiff.



PHOTOGRAPH



AERIAL MAP



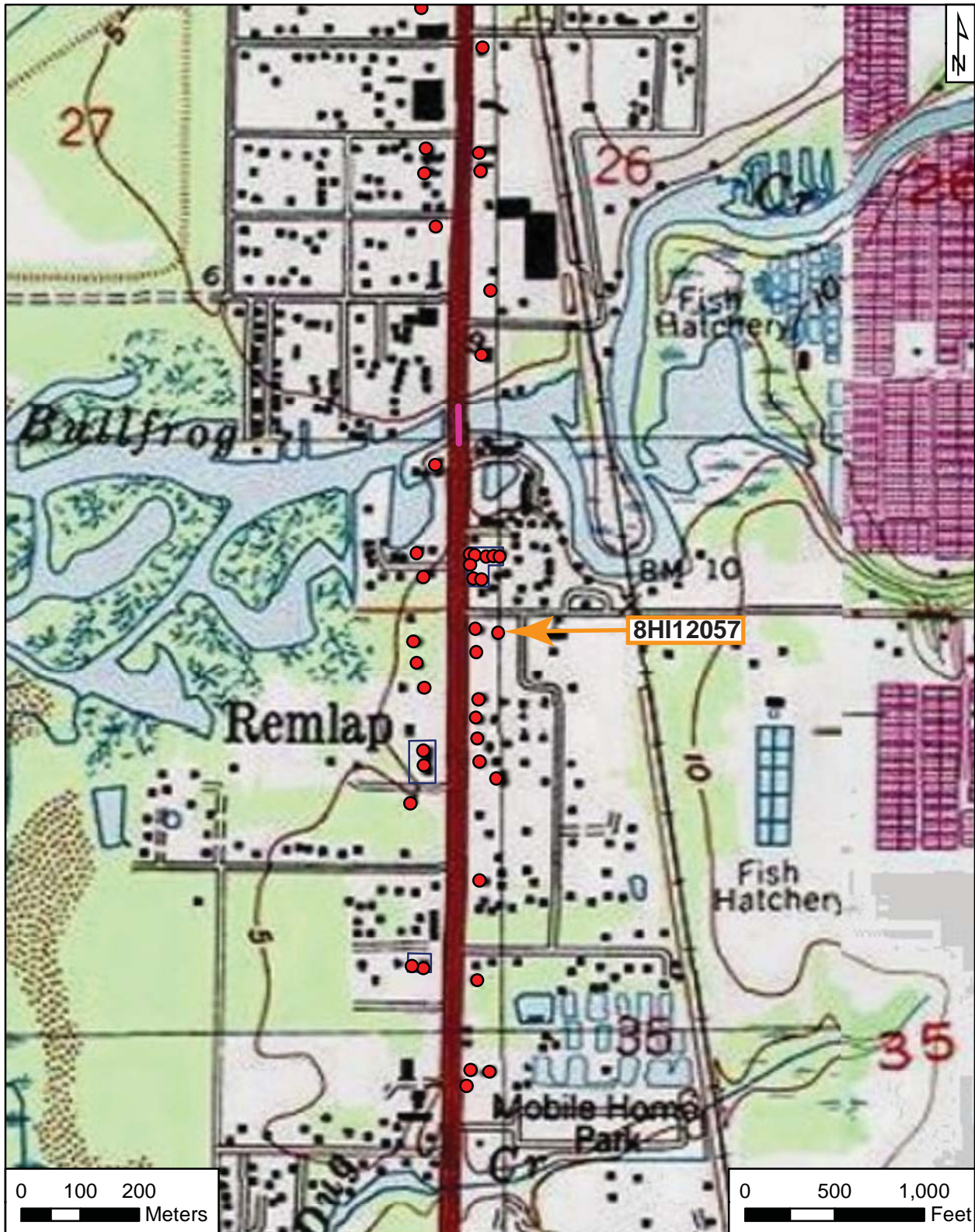


USGS

Gibsonton

Township 30 South, Range 19 East, Section 35

National Geographic Society (2011) *USA Topo Maps*



Original
 Update



HISTORICAL STRUCTURE FORM

FLORIDA MASTER SITE FILE

Version 4.0 1/07

Site #8 **HI12058**
Field Date 1-25-2013
Form Date 2-12-2013
Recorder # 118

Shaded Fields represent the minimum acceptable level of documentation.
Consult the *Guide to Historical Structure Forms* for detailed instructions.

Site Name(s) (address if none) 11507 S US 41 Multiple Listing (DHR only) _____
Survey Project Name PD&E US 41 From Kracker Ave. to South of SR 676 Survey # (DHR only) _____
National Register Category (please check one) building structure district site object
Ownership: private-profit private-nonprofit private-individual private-nonspecific city county state federal Native American foreign unknown

LOCATION & MAPPING

Address: 11507 S US 41 _____
Cross Streets (nearest / between) _____
USGS 7.5 Map Name GIBSONTON USGS Date _____ Plat or Other Map _____
City / Town (within 3 miles) Gibsonton In City Limits? yes no unknown County Hillsborough
Township 30S Range 19E Section 35 1/4 section: NW SW SE NE Irregular-name: _____
Tax Parcel # 051135-0000 Landgrant _____
Subdivision Name _____ Block _____ Lot _____
UTM Coordinates: Zone 16 17 Easting 363860 Northing 3079693
Other Coordinates: X: _____ Y: _____ Coordinate System & Datum _____
Name of Public Tract (e.g., park) _____

HISTORY

Construction Year: 1959 approximately year listed or earlier year listed or later
Original Use Private Residence (House/Cottage/Cabin) From (year): 1959 To (year): pres
Current Use _____ From (year): _____ To (year): _____
Other Use _____ From (year): _____ To (year): _____
Moves: yes no unknown Date: _____ Original address _____
Alterations: yes no unknown Date: _____ Nature Porch enclosed; reroofed
Additions: yes no unknown Date: _____ Nature _____
Architect (last name first): _____ Builder (last name first): _____
Ownership History (especially original owner, dates, profession, etc.) _____

Is the Resource Affected by a Local Preservation Ordinance? yes no unknown Describe _____

DESCRIPTION

Style Frame Vernacular Exterior Plan Irregular Number of Stories 1
Exterior Fabric(s) 1. Artbrick, artstone 2. Wood/Plywood 3. Vinyl
Roof Type(s) 1. Gable 2. Shed 3. _____
Roof Material(s) 1. Composition shingles 2. _____ 3. _____
Roof secondary strucs. (dormers etc.) 1. Gable extension 2. _____
Windows (types, materials, etc.) 2/2 metal SHS; 2-light metal awning

Distinguishing Architectural Features (exterior or interior ornaments) Iron porch supports

Ancillary Features / Outbuildings (record outbuildings, major landscape features; use continuation sheet if needed.) _____

DHR USE ONLY		OFFICIAL EVALUATION		DHR USE ONLY	
NR List Date _____	SHPO – Appears to meet criteria for NR listing: <input type="checkbox"/> yes <input type="checkbox"/> no <input type="checkbox"/> insufficient info	Date _____	Init. _____		
<input type="checkbox"/> Owner Objection	KEEPER – Determined eligible: <input type="checkbox"/> yes <input type="checkbox"/> no	Date _____			
	NR Criteria for Evaluation: <input type="checkbox"/> a <input type="checkbox"/> b <input type="checkbox"/> c <input type="checkbox"/> d (see <i>National Register Bulletin 15</i> , p. 2)				

DESCRIPTION (continued)

Chimney: No. 1 Chimney Material(s): 1. Concrete block 2. _____
 Structural System(s): 1. Wood frame 2. _____ 3. _____
 Foundation Type(s): 1. Slab 2. _____
 Foundation Material(s): 1. Poured Concrete Footing 2. _____
 Main Entrance (stylistic details) Wood door with jalousie windows on E elevation within entry porch

Porch Descriptions (types, locations, roof types, etc.) Covered by shed roof with iron porch supports on W elevation

Condition (overall resource condition): excellent good fair deteriorated ruinous

Narrative Description of Resource _____

Archaeological Remains _____ Check if Archaeological Form Completed

RESEARCH METHODS (check all that apply)

- | | | | |
|--|---|---|--|
| <input checked="" type="checkbox"/> FMSF record search (sites/surveys) | <input type="checkbox"/> library research | <input type="checkbox"/> building permits | <input type="checkbox"/> Sanborn maps |
| <input type="checkbox"/> FL State Archives/photo collection | <input type="checkbox"/> city directory | <input type="checkbox"/> occupant/owner interview | <input type="checkbox"/> plat maps |
| <input checked="" type="checkbox"/> property appraiser / tax records | <input type="checkbox"/> newspaper files | <input type="checkbox"/> neighbor interview | <input type="checkbox"/> Public Lands Survey (DEP) |
| <input checked="" type="checkbox"/> cultural resource survey (CRAS) | <input type="checkbox"/> historic photos | <input type="checkbox"/> interior inspection | <input type="checkbox"/> HABS/HAER record search |
| <input type="checkbox"/> other methods (describe) _____ | | | |

Bibliographic References (give FMSF manuscript # if relevant, use continuation sheet if needed) Henriquez, Bob
2013 Property Records Search. Hillsborough County Property Appraiser, Tampa. <http://www.hcpafl.org/>.

OPINION OF RESOURCE SIGNIFICANCE

Appears to meet the criteria for National Register listing individually? yes no insufficient information

Appears to meet the criteria for National Register listing as part of a district? yes no insufficient information

Explanation of Evaluation (required, whether significant or not; use separate sheet if needed) This is a typical example of the Frame Vernacular style found throughout Florida, and limited research revealed no significant historical associations. Thus, it is the professional opinion of ACI's historian that it is not NRHP eligible.

Area(s) of Historical Significance (see *National Register Bulletin 15*, p. 8 for categories: e.g. "architecture", "ethnic heritage", "community planning & development", etc.)

1. _____ 3. _____ 5. _____
 2. _____ 4. _____ 6. _____

DOCUMENTATION

Accessible Documentation Not Filed with the Site File - including field notes, analysis notes, photos, plans and other important documents

- 1) Document type All materials at one location Maintaining organization Archaeological Consultants Inc
 Document description _____ File or accession #'s P13002
- 2) Document type _____ Maintaining organization _____
 Document description _____ File or accession #'s _____

RECORDER INFORMATION

Recorder Name Christopher Berger Affiliation Archaeological Consultants Inc

Recorder Contact Information 8110 Blaikie Court, Suite A, Sarasota, FL 34240/941-379-6206/ACIFlorida@comcast.net
 (address / phone / fax / e-mail)

Required Attachments

- ① USGS 7.5' MAP WITH STRUCTURE LOCATION PINPOINTED IN RED
- ② LARGE SCALE STREET, PLAT OR PARCEL MAP (available from most property appraiser web sites)
- ③ PHOTO OF MAIN FACADE, ARCHIVAL B&W PRINT OR DIGITAL IMAGE FILE

If submitting an image file, it must be included on disk or CD AND in hard copy format (plain paper is acceptable).
 Digital image must be at least 1600 x 1200 pixels, 24-bit color, jpeg or tiff.



PHOTOGRAPH



AERIAL MAP



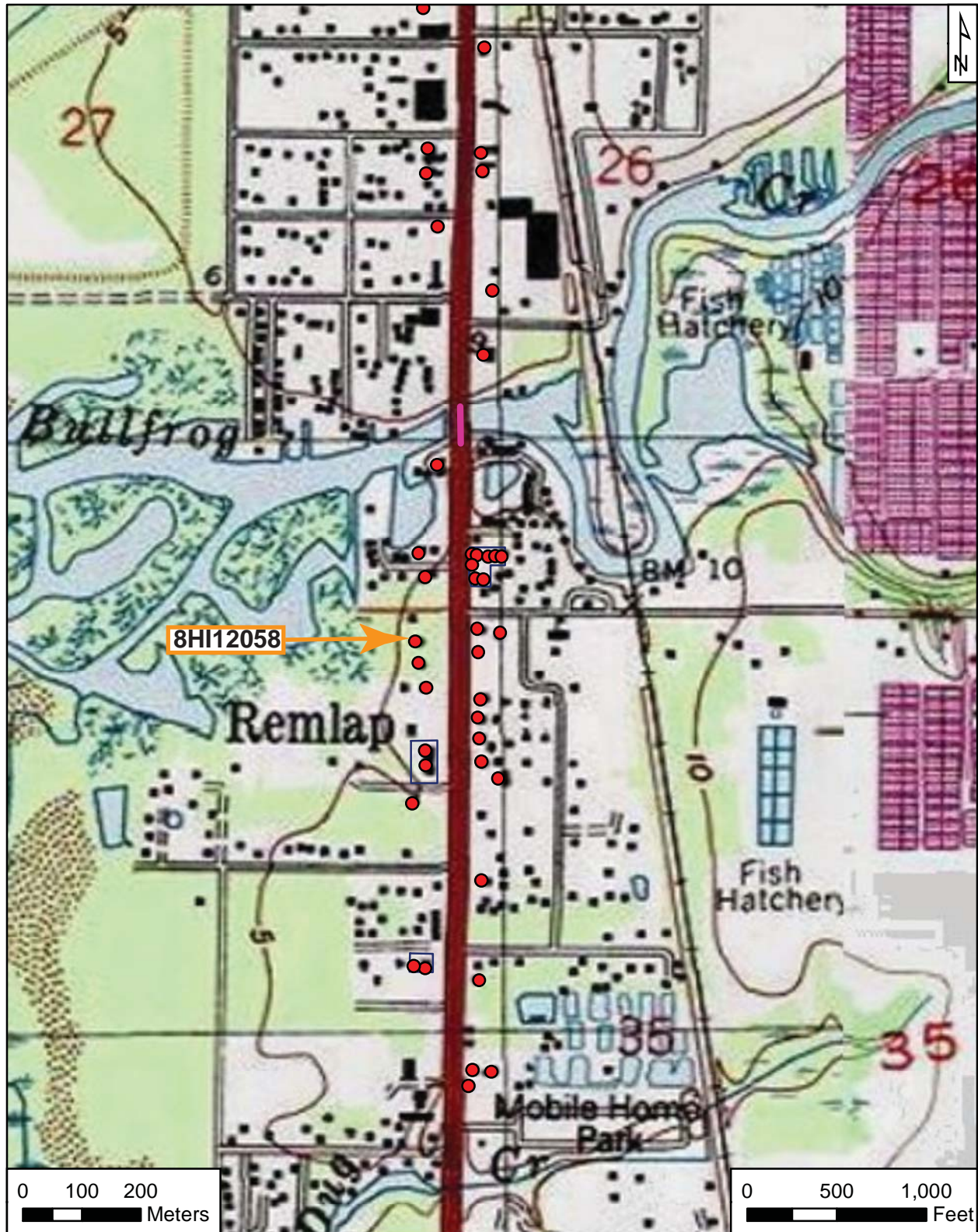


USGS

Gibsonton

Township 30 South, Range 19 East, Section 35

National Geographic Society (2011) *USA Topo Maps*



Original
 Update



HISTORICAL STRUCTURE FORM

FLORIDA MASTER SITE FILE

Version 4.0 1/07

Site #8 **HI12059**
Field Date 1-24-2013
Form Date 2-5-2013
Recorder # 25

Shaded Fields represent the minimum acceptable level of documentation.
Consult the *Guide to Historical Structure Forms* for detailed instructions.

Site Name(s) (address if none) 11344A S US 41 Multiple Listing (DHR only) _____
Survey Project Name PD&E US 41 From Kracker Ave. to South of SR 676 Survey # (DHR only) _____
National Register Category (please check one) building structure district site object
Ownership: private-profit private-nonprofit private-individual private-nonspecific city county state federal Native American foreign unknown

LOCATION & MAPPING

Address: 11344 S US 41 _____
Cross Streets (nearest / between) _____
USGS 7.5 Map Name GIBSONTON USGS Date _____ Plat or Other Map _____
City / Town (within 3 miles) Gibsonton In City Limits? yes no unknown County Hillsborough
Township 30S Range 19E Section 26 ¼ section: NW SW SE NE Irregular-name: _____
Tax Parcel # 050933-0000 Landgrant _____
Subdivision Name Nistal Park Block _____ Lot _____
UTM Coordinates: Zone 16 17 Easting 363962 Northing 3079787
Other Coordinates: X: _____ Y: _____ Coordinate System & Datum _____
Name of Public Tract (e.g., park) _____

HISTORY

Construction Year: 1930 approximately year listed or earlier year listed or later
Original Use Hotel From (year): 1930 To (year): unk
Current Use Private Residence (House/Cottage/Cabin) From (year): unk To (year): pres
Other Use _____ From (year): _____ To (year): _____
Moves: yes no unknown Date: _____ Original address _____
Alterations: yes no unknown Date: 1-1-1980 Nature Door replaced; window blocked
Additions: yes no unknown Date: _____ Nature _____
Architect (last name first): _____ Builder (last name first): _____
Ownership History (especially original owner, dates, profession, etc.) _____

Is the Resource Affected by a Local Preservation Ordinance? yes no unknown Describe _____

DESCRIPTION

Style Frame Vernacular Exterior Plan Rectangular Number of Stories 1
Exterior Fabric(s) 1. Wood siding 2. _____ 3. _____
Roof Type(s) 1. Gable 2. _____ 3. _____
Roof Material(s) 1. Sheet metal:5V crimp 2. _____ 3. _____
Roof secondary strucs. (dormers etc.) 1. _____ 2. _____
Windows (types, materials, etc.) 1/1 wood DHS

Distinguishing Architectural Features (exterior or interior ornaments) Cornerboards; wood window and door surrounds

Ancillary Features / Outbuildings (record outbuildings, major landscape features; use continuation sheet if needed.) This 168-square-foot cabin is part of the Nistal Park Resource Group (8HI12121).

DHR USE ONLY		OFFICIAL EVALUATION		DHR USE ONLY	
NR List Date	SHPO – Appears to meet criteria for NR listing: <input type="checkbox"/> yes <input type="checkbox"/> no <input type="checkbox"/> insufficient info	Date	_____	Init.	_____
<input type="checkbox"/> Owner Objection	KEEPER – Determined eligible: <input type="checkbox"/> yes <input type="checkbox"/> no	Date	_____		
	NR Criteria for Evaluation: <input type="checkbox"/> a <input type="checkbox"/> b <input type="checkbox"/> c <input type="checkbox"/> d (see <i>National Register Bulletin 15</i> , p. 2)				

DESCRIPTION (continued)

Chimney: No. ____ Chimney Material(s): 1. _____ 2. _____
 Structural System(s): 1. Wood frame 2. _____ 3. _____
 Foundation Type(s): 1. Piers 2. _____
 Foundation Material(s): 1. Concrete Block 2. _____
 Main Entrance (stylistic details) Wood paneled door (ca. 1980) with screen door at SW

Porch Descriptions (types, locations, roof types, etc.) _____

Condition (overall resource condition): excellent good fair deteriorated ruinous

Narrative Description of Resource This Nistal Park building originated as a rental tourist cabin.

Archaeological Remains _____ Check if Archaeological Form Completed

RESEARCH METHODS (check all that apply)

FMSF record search (sites/surveys) library research building permits Sanborn maps
 FL State Archives/photo collection city directory occupant/owner interview plat maps
 property appraiser / tax records newspaper files neighbor interview Public Lands Survey (DEP)
 cultural resource survey (CRAS) historic photos interior inspection HABS/HAER record search
 other methods (describe) _____

Bibliographic References (give FMSF manuscript # if relevant, use continuation sheet if needed) Henriquez, Bob

2013 Property Records Search. Hillsborough County Property Appraiser, Tampa. <http://www.hcpafl.org/>.

OPINION OF RESOURCE SIGNIFICANCE

Appears to meet the criteria for National Register listing individually? yes no insufficient information

Appears to meet the criteria for National Register listing as part of a district? yes no insufficient information

Explanation of Evaluation (required, whether significant or not; use separate sheet if needed) This is a typical example of a Frame Vernacular style found throughout Florida, and limited research revealed no significant historical associations. Thus, it is the professional opinion of ACI's historian that it is not NRHP eligible.

Area(s) of Historical Significance (see *National Register Bulletin 15*, p. 8 for categories: e.g. "architecture", "ethnic heritage", "community planning & development", etc.)

1. _____ 3. _____ 5. _____
 2. _____ 4. _____ 6. _____

DOCUMENTATION

Accessible Documentation Not Filed with the Site File - including field notes, analysis notes, photos, plans and other important documents

1) Document type All materials at one location Maintaining organization Archaeological Consultants Inc
 Document description _____ File or accession #'s P13002
 2) Document type _____ Maintaining organization _____
 Document description _____ File or accession #'s _____

RECORDER INFORMATION

Recorder Name Christopher Berger Affiliation Archaeological Consultants Inc

Recorder Contact Information 8110 Blaikie Court, Suite A, Sarasota, FL 34240/941-379-6206/ACIFlorida@comcast.net
 (address / phone / fax / e-mail)

Required Attachments

- ① USGS 7.5' MAP WITH STRUCTURE LOCATION PINPOINTED IN RED
- ② LARGE SCALE STREET, PLAT OR PARCEL MAP (available from most property appraiser web sites)
- ③ PHOTO OF MAIN FACADE, ARCHIVAL B&W PRINT OR DIGITAL IMAGE FILE

If submitting an image file, it must be included on disk or CD AND in hard copy format (plain paper is acceptable).
 Digital image must be at least 1600 x 1200 pixels, 24-bit color, jpeg or tiff.



PHOTOGRAPH



AERIAL MAP



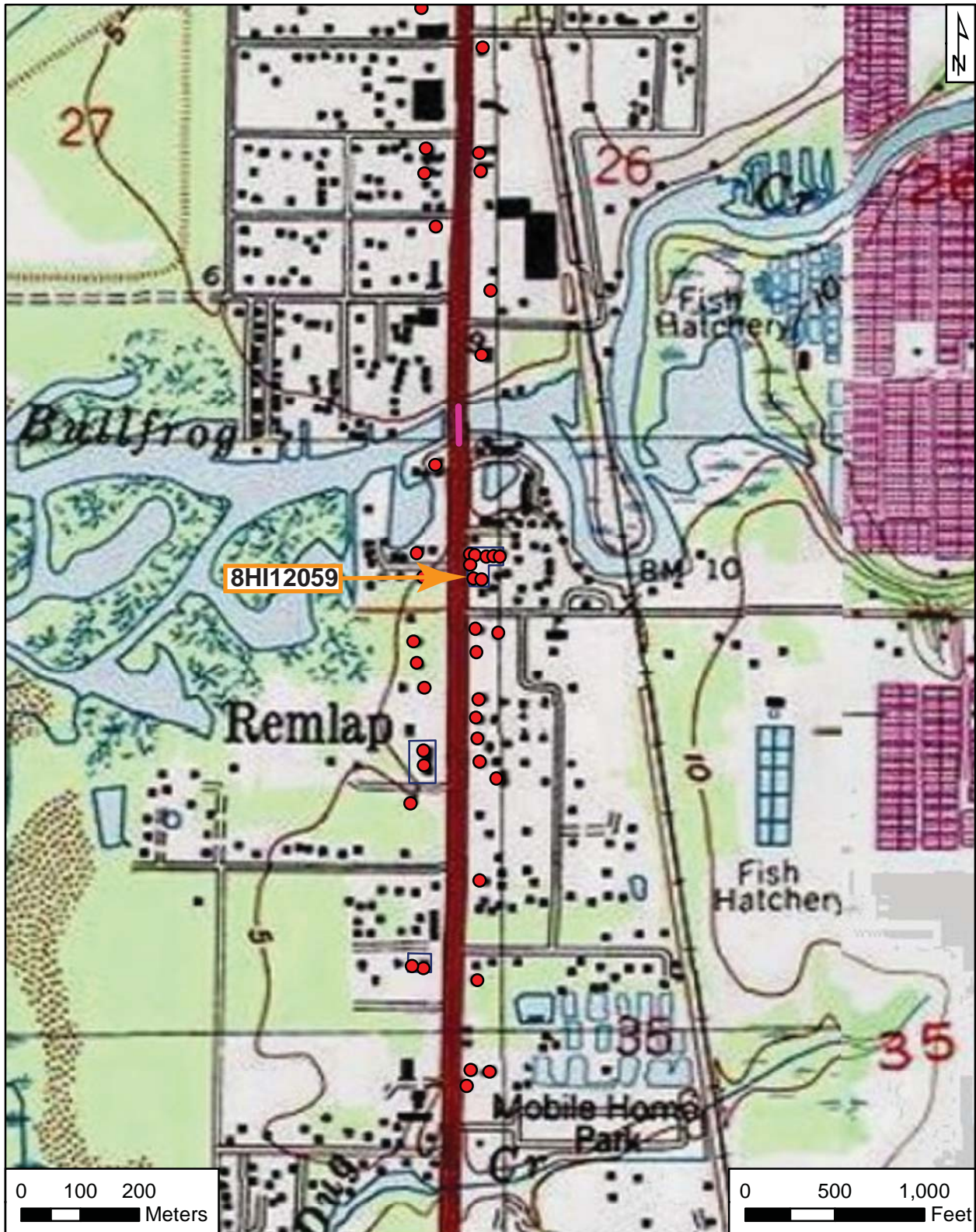


USGS

Gibsonton

Township 30 South, Range 19 East, Section 26

National Geographic Society (2011) *USA Topo Maps*



Original
 Update



HISTORICAL STRUCTURE FORM

FLORIDA MASTER SITE FILE

Version 4.0 1/07

Site #8 **HI12060**
Field Date 1-24-2013
Form Date 2-5-2013
Recorder # 26

Shaded Fields represent the minimum acceptable level of documentation.
Consult the *Guide to Historical Structure Forms* for detailed instructions.

Site Name(s) (address if none) 11344B S US 41 Multiple Listing (DHR only) _____
Survey Project Name PD&E US 41 From Kracker Ave. to South of SR 676 Survey # (DHR only) _____
National Register Category (please check one) building structure district site object
Ownership: private-profit private-nonprofit private-individual private-nonspecific city county state federal Native American foreign unknown

LOCATION & MAPPING

Address: 11344 S US 41 _____
Cross Streets (nearest / between) _____
USGS 7.5 Map Name GIBSONTON USGS Date _____ Plat or Other Map _____
City / Town (within 3 miles) Gibsonton In City Limits? yes no unknown County Hillsborough
Township 30S Range 19E Section 26 ¼ section: NW SW SE NE Irregular-name: _____
Tax Parcel # 050933-0000 Landgrant _____
Subdivision Name Nistal Park Block _____ Lot _____
UTM Coordinates: Zone 16 17 Easting 363981 Northing 3079789
Other Coordinates: X: _____ Y: _____ Coordinate System & Datum _____
Name of Public Tract (e.g., park) _____

HISTORY

Construction Year: 1940 approximately year listed or earlier year listed or later
Original Use Hotel From (year): 1940 To (year): unk
Current Use Private Residence (House/Cottage/Cabin) From (year): unk To (year): pres
Other Use _____ From (year): _____ To (year): _____
Moves: yes no unknown Date: _____ Original address _____
Alterations: yes no unknown Date: 1-1-1960 Nature Windows replaced; Door, siding
Additions: yes no unknown Date: _____ Nature _____
Architect (last name first): _____ Builder (last name first): _____
Ownership History (especially original owner, dates, profession, etc.) _____

Is the Resource Affected by a Local Preservation Ordinance? yes no unknown Describe _____

DESCRIPTION

Style Frame Vernacular Exterior Plan Rectangular Number of Stories 1
Exterior Fabric(s) 1. Wood siding 2. Aluminum 3. _____
Roof Type(s) 1. Gable 2. Shed 3. _____
Roof Material(s) 1. Sheet metal:3V crimp 2. _____ 3. _____
Roof secondary strucs. (dormers etc.) 1. _____ 2. _____
Windows (types, materials, etc.) metal jalousie (ca. 1960); 1-light wood fixed

Distinguishing Architectural Features (exterior or interior ornaments) Cornerboards; wood window and door surrounds

Ancillary Features / Outbuildings (record outbuildings, major landscape features; use continuation sheet if needed.) This 320-square-foot cabin is part of the Nistal Park Resource Group (8HI12121)

DHR USE ONLY		OFFICIAL EVALUATION		DHR USE ONLY	
NR List Date	SHPO – Appears to meet criteria for NR listing: <input type="checkbox"/> yes <input type="checkbox"/> no <input type="checkbox"/> insufficient info	Date	_____	Init.	_____
<input type="checkbox"/> Owner Objection	KEEPER – Determined eligible: <input type="checkbox"/> yes <input type="checkbox"/> no	Date	_____		
	NR Criteria for Evaluation: <input type="checkbox"/> a <input type="checkbox"/> b <input type="checkbox"/> c <input type="checkbox"/> d (see <i>National Register Bulletin 15</i> , p. 2)				

DESCRIPTION (continued)

Chimney: No. ____ Chimney Material(s): 1. _____ 2. _____
 Structural System(s): 1. Wood frame 2. _____ 3. _____
 Foundation Type(s): 1. Piers 2. _____
 Foundation Material(s): 1. Concrete Block 2. _____
 Main Entrance (stylistic details) Wood door (ca. 1970) paired with glass door at stoop on N elevation

Porch Descriptions (types, locations, roof types, etc.) Stoop on N elevation with shed roof and wood supports

Condition (overall resource condition): excellent good fair deteriorated ruinous

Narrative Description of Resource This Nistal Park building originated as a rental tourist cabin.

Archaeological Remains _____ Check if Archaeological Form Completed

RESEARCH METHODS (check all that apply)

FMSF record search (sites/surveys) library research building permits Sanborn maps
FL State Archives/photo collection city directory occupant/owner interview plat maps
property appraiser / tax records newspaper files neighbor interview Public Lands Survey (DEP)
cultural resource survey (CRAS) historic photos interior inspection HABS/HAER record search
other methods (describe) _____

Bibliographic References (give FMSF manuscript # if relevant, use continuation sheet if needed) Henriquez, Bob
2013 Property Records Search. Hillsborough County Property Appraiser, Tampa. <http://www.hcpafl.org/>.

OPINION OF RESOURCE SIGNIFICANCE

Appears to meet the criteria for National Register listing individually? yes no insufficient information

Appears to meet the criteria for National Register listing as part of a district? yes no insufficient information

Explanation of Evaluation (required, whether significant or not; use separate sheet if needed) This is a typical example of a Frame Vernacular style found throughout Florida, and limited research revealed no significant historical associations. Thus, it is the professional opinion of ACI's historian that it is not NRHP eligible.

Area(s) of Historical Significance (see *National Register Bulletin 15*, p. 8 for categories: e.g. "architecture", "ethnic heritage", "community planning & development", etc.)

1. _____ 3. _____ 5. _____
 2. _____ 4. _____ 6. _____

DOCUMENTATION

Accessible Documentation Not Filed with the Site File - including field notes, analysis notes, photos, plans and other important documents

1) Document type All materials at one location Maintaining organization Archaeological Consultants Inc
 Document description _____ File or accession #'s P13002
 2) Document type _____ Maintaining organization _____
 Document description _____ File or accession #'s _____

RECORDER INFORMATION

Recorder Name Christopher Berger Affiliation Archaeological Consultants Inc

Recorder Contact Information 8110 Blaikie Court, Suite A, Sarasota, FL 34240/941-379-6206/ACIFlorida@comcast.net
 (address / phone / fax / e-mail)

Required Attachments

- ① USGS 7.5' MAP WITH STRUCTURE LOCATION PINPOINTED IN RED
- ② LARGE SCALE STREET, PLAT OR PARCEL MAP (available from most property appraiser web sites)
- ③ PHOTO OF MAIN FACADE, ARCHIVAL B&W PRINT OR DIGITAL IMAGE FILE

If submitting an image file, it must be included on disk or CD AND in hard copy format (plain paper is acceptable).
 Digital image must be at least 1600 x 1200 pixels, 24-bit color, jpeg or tiff.



PHOTOGRAPH



AERIAL MAP



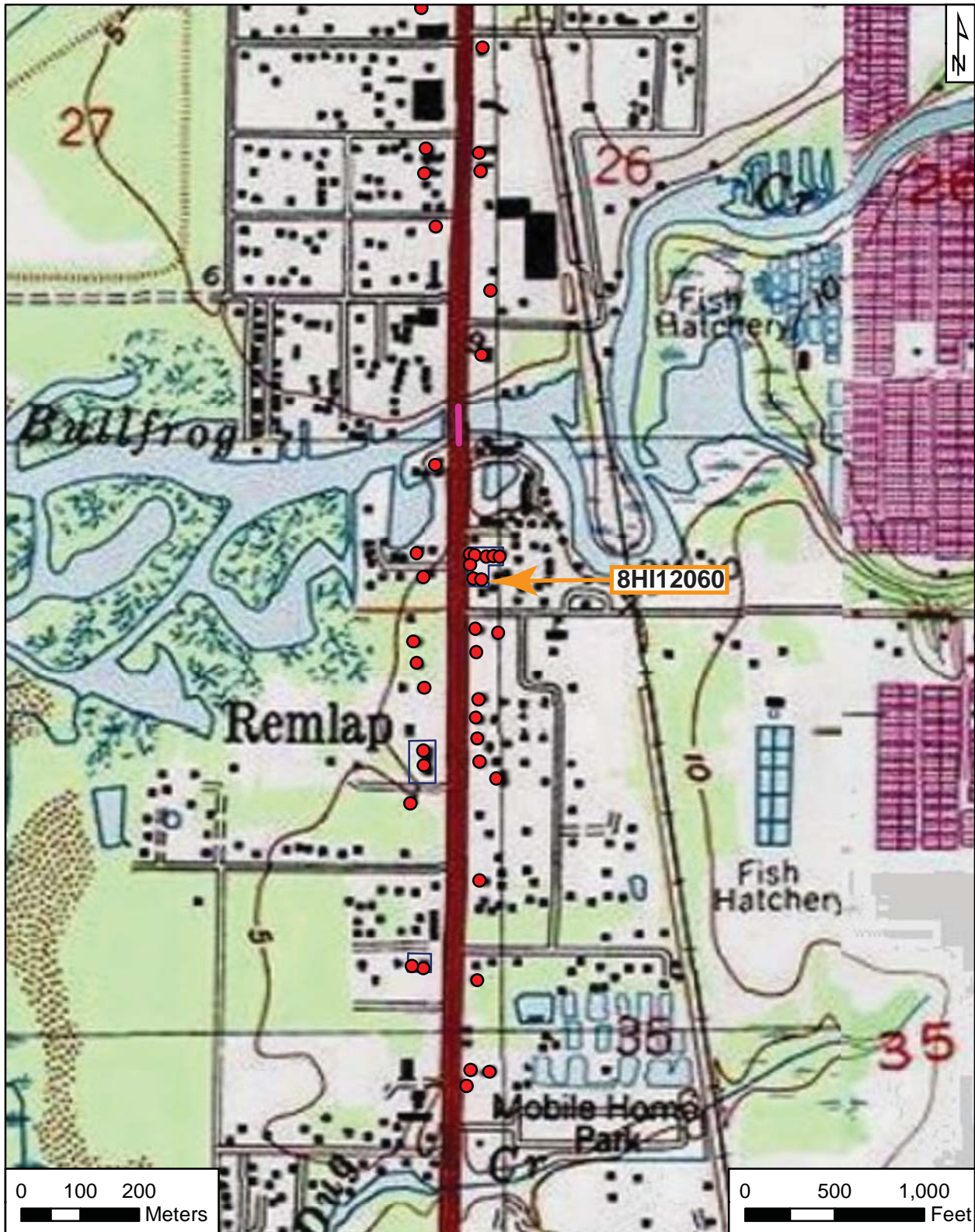


USGS

Gibsonton

Township 30 South, Range 19 East, Section 26

National Geographic Society (2011) *USA Topo Maps*



Original
 Update



HISTORICAL STRUCTURE FORM

FLORIDA MASTER SITE FILE

Version 4.0 1/07

Site #8 **HI12061**
Field Date 1-24-2013
Form Date 2-5-2013
Recorder # 27

Shaded Fields represent the minimum acceptable level of documentation.
Consult the *Guide to Historical Structure Forms* for detailed instructions.

Site Name(s) (address if none) 11344C S US 41 Multiple Listing (DHR only) _____
Survey Project Name PD&E US 41 From Kracker Ave. to South of SR 676 Survey # (DHR only) _____
National Register Category (please check one) building structure district site object
Ownership: private-profit private-nonprofit private-individual private-nonspecific city county state federal Native American foreign unknown

LOCATION & MAPPING

Address: 11344 S US 41 _____
Cross Streets (nearest / between) _____
USGS 7.5 Map Name GIBSONTON USGS Date _____ Plat or Other Map _____
City / Town (within 3 miles) Gibsonton In City Limits? yes no unknown County Hillsborough
Township 30S Range 19E Section 26 1/4 section: NW SW SE NE Irregular-name: _____
Tax Parcel # 050933-0000 Landgrant _____
Subdivision Name Nistal Park Block _____ Lot _____
UTM Coordinates: Zone 16 17 Easting 363961 Northing 3079789
Other Coordinates: X: _____ Y: _____ Coordinate System & Datum _____
Name of Public Tract (e.g., park) _____

HISTORY

Construction Year: 1940 approximately year listed or earlier year listed or later
Original Use Hotel From (year): 1940 To (year): unk
Current Use Private Residence (House/Cottage/Cabin) From (year): unk To (year): pres
Other Use _____ From (year): _____ To (year): _____
Moves: yes no unknown Date: _____ Original address _____
Alterations: yes no unknown Date: 1-1-1970 Nature Door replaced
Additions: yes no unknown Date: 1-1-1950 Nature Expansion to E
Architect (last name first): _____ Builder (last name first): _____
Ownership History (especially original owner, dates, profession, etc.) _____

Is the Resource Affected by a Local Preservation Ordinance? yes no unknown Describe _____

DESCRIPTION

Style Frame Vernacular Exterior Plan Rectangular Number of Stories 1
Exterior Fabric(s) 1. Wood siding 2. _____ 3. _____
Roof Type(s) 1. Gable 2. Shed 3. _____
Roof Material(s) 1. Sheet metal:3V crimp 2. Composition shingles 3. _____
Roof secondary strucs. (dormers etc.) 1. _____ 2. _____
Windows (types, materials, etc.) 4-light wood fixed; 1/1 metal sliding

Distinguishing Architectural Features (exterior or interior ornaments) Slanted windows; cornerboards; wood window, door surrounds

Ancillary Features / Outbuildings (record outbuildings, major landscape features; use continuation sheet if needed.) This 459-square-foot cabin is part of the Nistal Park Resource Group (8HI12121)

DHR USE ONLY		OFFICIAL EVALUATION		DHR USE ONLY	
NR List Date	SHPO – Appears to meet criteria for NR listing: <input type="checkbox"/> yes <input type="checkbox"/> no <input type="checkbox"/> insufficient info	Date	_____	Init.	_____
<input type="checkbox"/> Owner Objection	KEEPER – Determined eligible: <input type="checkbox"/> yes <input type="checkbox"/> no	Date	_____		
	NR Criteria for Evaluation: <input type="checkbox"/> a <input type="checkbox"/> b <input type="checkbox"/> c <input type="checkbox"/> d (see <i>National Register Bulletin 15</i> , p. 2)				

DESCRIPTION (continued)

Chimney: No. ____ Chimney Material(s): 1. _____ 2. _____
 Structural System(s): 1. Wood frame 2. _____ 3. _____
 Foundation Type(s): 1. Piers 2. _____
 Foundation Material(s): 1. Concrete Block 2. _____
 Main Entrance (stylistic details) Wood door (ca. 1970) at open porch on W elevation

Porch Descriptions (types, locations, roof types, etc.) Half decagon shaped concrete deck at W elevation with entry covered by gable roof

Condition (overall resource condition): excellent good fair deteriorated ruinous

Narrative Description of Resource This Nistal Park building originated as a rental tourist cabin.

Archaeological Remains _____ Check if Archaeological Form Completed

RESEARCH METHODS (check all that apply)

- | | | | |
|--|---|---|--|
| <input checked="" type="checkbox"/> FMSF record search (sites/surveys) | <input type="checkbox"/> library research | <input type="checkbox"/> building permits | <input type="checkbox"/> Sanborn maps |
| <input type="checkbox"/> FL State Archives/photo collection | <input type="checkbox"/> city directory | <input type="checkbox"/> occupant/owner interview | <input type="checkbox"/> plat maps |
| <input checked="" type="checkbox"/> property appraiser / tax records | <input type="checkbox"/> newspaper files | <input type="checkbox"/> neighbor interview | <input type="checkbox"/> Public Lands Survey (DEP) |
| <input checked="" type="checkbox"/> cultural resource survey (CRAS) | <input checked="" type="checkbox"/> historic photos | <input type="checkbox"/> interior inspection | <input type="checkbox"/> HABS/HAER record search |
| <input type="checkbox"/> other methods (describe) _____ | | | |

Bibliographic References (give FMSF manuscript # if relevant, use continuation sheet if needed) Henriquez, Bob

2013 Property Records Search. Hillsborough County Property Appraiser, Tampa. <http://www.hcpafl.org/>.

OPINION OF RESOURCE SIGNIFICANCE

Appears to meet the criteria for National Register listing individually? yes no insufficient information

Appears to meet the criteria for National Register listing as part of a district? yes no insufficient information

Explanation of Evaluation (required, whether significant or not; use separate sheet if needed) This is a typical example of a Frame Vernacular style found throughout Florida, and limited research revealed no significant historical associations. Thus, it is the professional opinion of ACI's historian that it is not NRHP eligible.

Area(s) of Historical Significance (see *National Register Bulletin 15*, p. 8 for categories: e.g. "architecture", "ethnic heritage", "community planning & development", etc.)

1. _____ 3. _____ 5. _____
 2. _____ 4. _____ 6. _____

DOCUMENTATION

Accessible Documentation Not Filed with the Site File - including field notes, analysis notes, photos, plans and other important documents

- 1) Document type All materials at one location Maintaining organization Archaeological Consultants Inc
 Document description _____ File or accession #'s P13002
- 2) Document type _____ Maintaining organization _____
 Document description _____ File or accession #'s _____

RECORDER INFORMATION

Recorder Name Christopher Berger Affiliation Archaeological Consultants Inc

Recorder Contact Information 8110 Blaikie Court, Suite A, Sarasota, FL 34240/941-379-6206/ACIFlorida@comcast.net
 (address / phone / fax / e-mail)

Required Attachments

- ① USGS 7.5' MAP WITH STRUCTURE LOCATION PINPOINTED IN RED
- ② LARGE SCALE STREET, PLAT OR PARCEL MAP (available from most property appraiser web sites)
- ③ PHOTO OF MAIN FACADE, ARCHIVAL B&W PRINT OR DIGITAL IMAGE FILE

If submitting an image file, it must be included on disk or CD AND in hard copy format (plain paper is acceptable).
 Digital image must be at least 1600 x 1200 pixels, 24-bit color, jpeg or tiff.



PHOTOGRAPH



AERIAL MAP



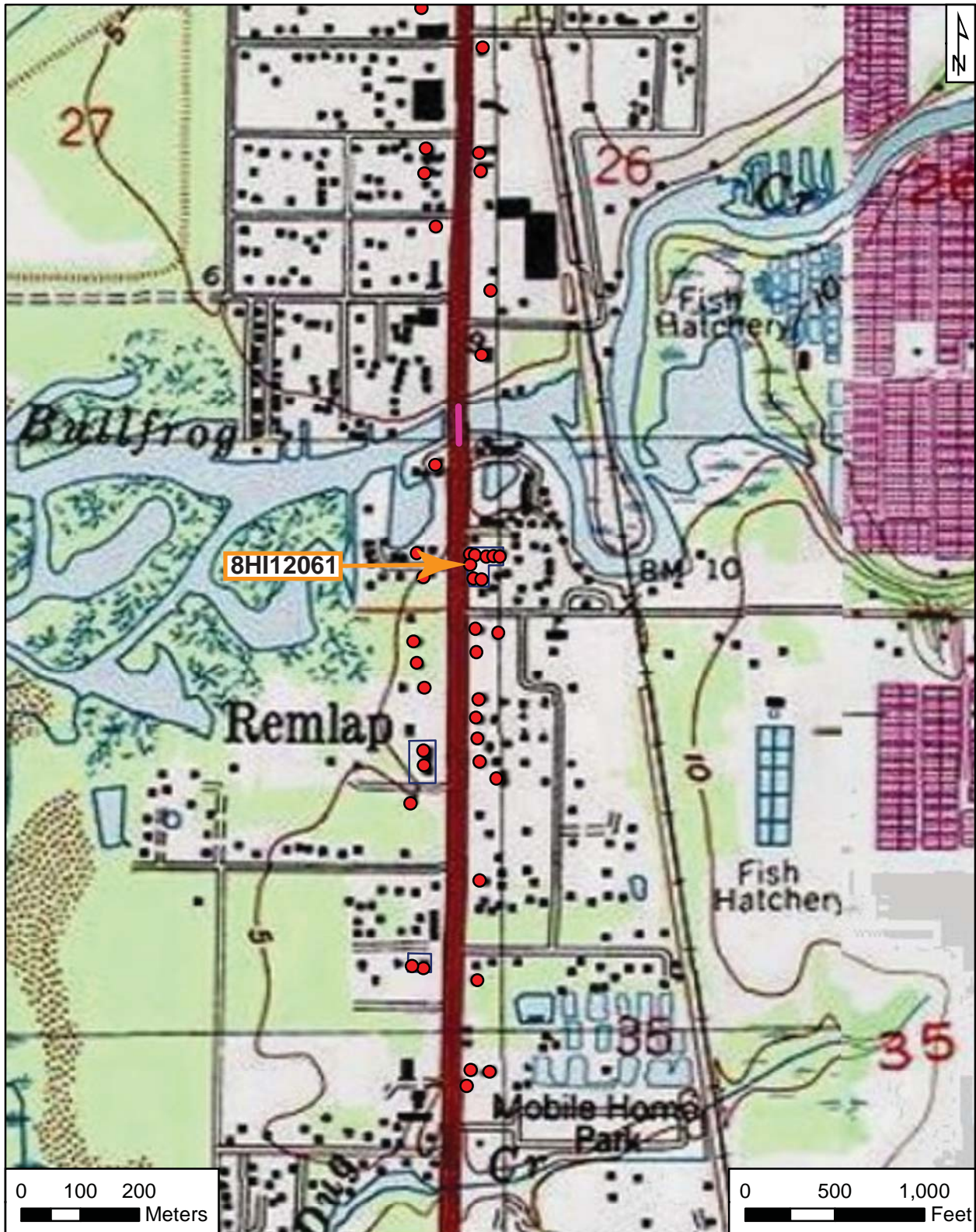


USGS

Gibsonton

Township 30 South, Range 19 East, Section 26

National Geographic Society (2011) *USA Topo Maps*



Original
 Update



HISTORICAL STRUCTURE FORM

FLORIDA MASTER SITE FILE

Version 4.0 1/07

Site #8 **HI12062**
Field Date 1-24-2013
Form Date 2-6-2013
Recorder # 28

Shaded Fields represent the minimum acceptable level of documentation.
Consult the *Guide to Historical Structure Forms* for detailed instructions.

Site Name(s) (address if none) 11344D S US 41 Multiple Listing (DHR only) _____
Survey Project Name PD&E US 41 From Kracker Ave. to South of SR 676 Survey # (DHR only) _____
National Register Category (please check one) building structure district site object
Ownership: private-profit private-nonprofit private-individual private-nonspecific city county state federal Native American foreign unknown

LOCATION & MAPPING

Address: 11344 S US 41 _____
Cross Streets (nearest / between) _____
USGS 7.5 Map Name GIBSONTON USGS Date _____ Plat or Other Map _____
City / Town (within 3 miles) Gibsonton In City Limits? yes no unknown County Hillsborough
Township 30S Range 19E Section 26 ¼ section: NW SW SE NE Irregular-name: _____
Tax Parcel # 050933-0000 Landgrant _____
Subdivision Name Nistal Park Block _____ Lot _____
UTM Coordinates: Zone 16 17 Easting 363961 Northing 3079789
Other Coordinates: X: _____ Y: _____ Coordinate System & Datum _____
Name of Public Tract (e.g., park) _____

HISTORY

Construction Year: 1939 approximately year listed or earlier year listed or later
Original Use Hotel From (year): 1939 To (year): unk
Current Use Private Residence (House/Cottage/Cabin) From (year): unk To (year): pres
Other Use _____ From (year): _____ To (year): _____
Moves: yes no unknown Date: _____ Original address _____
Alterations: yes no unknown Date: 1-1-1970 Nature Windows; plywood at S; reroofed
Additions: yes no unknown Date: 1-1-1970 Nature Room to NE
Architect (last name first): _____ Builder (last name first): _____
Ownership History (especially original owner, dates, profession, etc.) _____

Is the Resource Affected by a Local Preservation Ordinance? yes no unknown Describe _____

DESCRIPTION

Style Frame Vernacular Exterior Plan Irregular Number of Stories 1
Exterior Fabric(s) 1. Shingles-asbestos 2. Wood/Plywood 3. _____
Roof Type(s) 1. Gable 2. Shed 3. Flat
Roof Material(s) 1. Sheet metal:3V crimp 2. Composition roll 3. Sheet metal:corrugated
Roof secondary strucs. (dormers etc.) 1. _____ 2. _____
Windows (types, materials, etc.) 1/1 metal SHS (ca. 1970)

Distinguishing Architectural Features (exterior or interior ornaments) Wood window, door surrounds; exposed rafter tails

Ancillary Features / Outbuildings (record outbuildings, major landscape features; use continuation sheet if needed.) This 312-square-foot cabin is part of the Nistal Park Resource Group (8HI12121).

DHR USE ONLY		OFFICIAL EVALUATION		DHR USE ONLY	
NR List Date	SHPO – Appears to meet criteria for NR listing: <input type="checkbox"/> yes <input type="checkbox"/> no <input type="checkbox"/> insufficient info	Date	_____	Init.	_____
<input type="checkbox"/> Owner Objection	KEEPER – Determined eligible: <input type="checkbox"/> yes <input type="checkbox"/> no	Date	_____		
	NR Criteria for Evaluation: <input type="checkbox"/> a <input type="checkbox"/> b <input type="checkbox"/> c <input type="checkbox"/> d (see <i>National Register Bulletin 15</i> , p. 2)				

DESCRIPTION (continued)

Chimney: No. ____ Chimney Material(s): 1. _____ 2. _____
 Structural System(s): 1. Wood frame 2. _____ 3. _____
 Foundation Type(s): 1. Piers 2. _____
 Foundation Material(s): 1. Concrete Block 2. _____
 Main Entrance (stylistic details) Wood-paneled door at stoop under corrugated shed roof at S elevation

Porch Descriptions (types, locations, roof types, etc.) Covered entry stoop on S elevation

Condition (overall resource condition): excellent good fair deteriorated ruinous

Narrative Description of Resource This Nistal Park building originated as a rental tourist cabin.

Archaeological Remains _____ Check if Archaeological Form Completed

RESEARCH METHODS (check all that apply)

FMSF record search (sites/surveys) library research building permits Sanborn maps
 FL State Archives/photo collection city directory occupant/owner interview plat maps
 property appraiser / tax records newspaper files neighbor interview Public Lands Survey (DEP)
 cultural resource survey (CRAS) historic photos interior inspection HABS/HAER record search
 other methods (describe) _____

Bibliographic References (give FMSF manuscript # if relevant, use continuation sheet if needed) Henriquez, Bob
2013 Property Records Search. Hillsborough County Property Appraiser, Tampa. <http://www.hcpafl.org/>.

OPINION OF RESOURCE SIGNIFICANCE

Appears to meet the criteria for National Register listing individually? yes no insufficient information

Appears to meet the criteria for National Register listing as part of a district? yes no insufficient information

Explanation of Evaluation (required, whether significant or not; use separate sheet if needed) This is a typical example of a Frame Vernacular style found throughout Florida, and limited research revealed no significant historical associations. Thus, it is the professional opinion of ACI's historian that it is not NRHP eligible.

Area(s) of Historical Significance (see *National Register Bulletin 15*, p. 8 for categories: e.g. "architecture", "ethnic heritage", "community planning & development", etc.)

1. _____ 3. _____ 5. _____
 2. _____ 4. _____ 6. _____

DOCUMENTATION

Accessible Documentation Not Filed with the Site File - including field notes, analysis notes, photos, plans and other important documents

1) Document type All materials at one location Maintaining organization Archaeological Consultants Inc
 Document description _____ File or accession #'s P13002
 2) Document type _____ Maintaining organization _____
 Document description _____ File or accession #'s _____

RECORDER INFORMATION

Recorder Name Christopher Berger Affiliation Archaeological Consultants Inc

Recorder Contact Information 8110 Blaikie Court, Suite A, Sarasota, FL 34240/941-379-6206/ACIFlorida@comcast.net
 (address / phone / fax / e-mail)

Required Attachments

- ① USGS 7.5' MAP WITH STRUCTURE LOCATION PINPOINTED IN RED
- ② LARGE SCALE STREET, PLAT OR PARCEL MAP (available from most property appraiser web sites)
- ③ PHOTO OF MAIN FACADE, ARCHIVAL B&W PRINT OR DIGITAL IMAGE FILE

If submitting an image file, it must be included on disk or CD AND in hard copy format (plain paper is acceptable).
 Digital image must be at least 1600 x 1200 pixels, 24-bit color, jpeg or tiff.



PHOTOGRAPH



AERIAL MAP



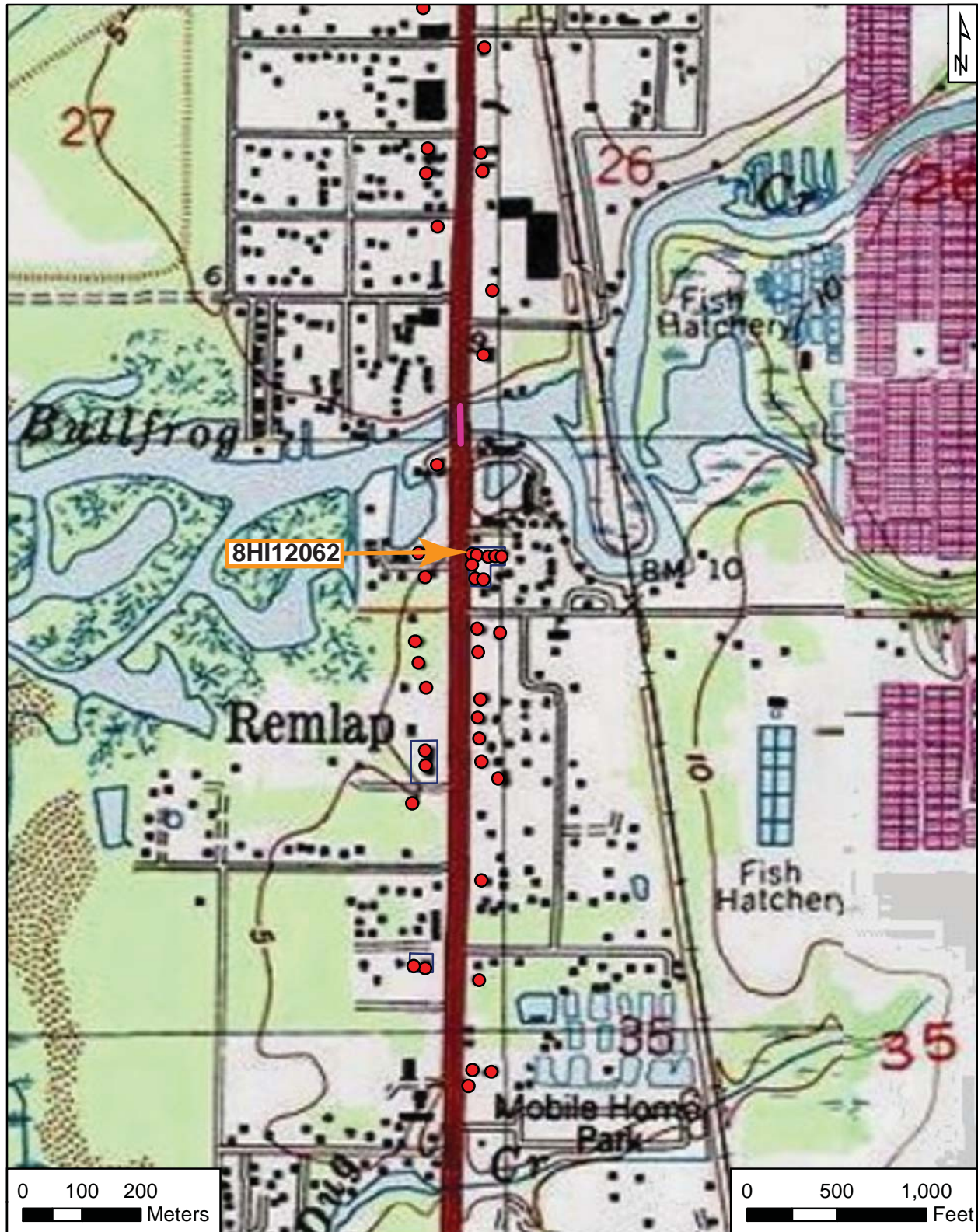


USGS

Gibsonton

Township 30 South, Range 19 East, Section 26

National Geographic Society (2011) *USA Topo Maps*



Original
 Update



HISTORICAL STRUCTURE FORM

FLORIDA MASTER SITE FILE

Version 4.0 1/07

Site #8 **HI12063**
Field Date 1-24-2013
Form Date 2-6-2013
Recorder # 29

Shaded Fields represent the minimum acceptable level of documentation.
Consult the *Guide to Historical Structure Forms* for detailed instructions.

Site Name(s) (address if none) 11344E S US 41 Multiple Listing (DHR only) _____
Survey Project Name PD&E US 41 From Kracker Ave. to South of SR 676 Survey # (DHR only) _____
National Register Category (please check one) building structure district site object
Ownership: private-profit private-nonprofit private-individual private-nonspecific city county state federal Native American foreign unknown

LOCATION & MAPPING

Address: 11344 S US 41 _____
Cross Streets (nearest / between) _____
USGS 7.5 Map Name GIBSONTON USGS Date _____ Plat or Other Map _____
City / Town (within 3 miles) Gibsonton In City Limits? yes no unknown County Hillsborough
Township 30S Range 19E Section 26 ¼ section: NW SW SE NE Irregular-name: _____
Tax Parcel # 050933-0000 Landgrant _____
Subdivision Name Nistal Park Block _____ Lot _____
UTM Coordinates: Zone 16 17 Easting 363969 Northing 3079807
Other Coordinates: X: _____ Y: _____ Coordinate System & Datum _____
Name of Public Tract (e.g., park) _____

HISTORY

Construction Year: 1939 approximately year listed or earlier year listed or later
Original Use Other From (year): 1939 To (year): unk
Current Use Private Residence (House/Cottage/Cabin) From (year): unk To (year): pres
Other Use _____ From (year): _____ To (year): _____
Moves: yes no unknown Date: _____ Original address _____
Alterations: yes no unknown Date: 1-1-1990 Nature Reroofed; window, door replaced;
Additions: yes no unknown Date: 1-1-1970 Nature Expansion to NW
Architect (last name first): _____ Builder (last name first): _____
Ownership History (especially original owner, dates, profession, etc.) _____

Is the Resource Affected by a Local Preservation Ordinance? yes no unknown Describe _____

DESCRIPTION

Style Frame Vernacular Exterior Plan Irregular Number of Stories 1
Exterior Fabric(s) 1. Shingles-asbestos 2. _____ 3. _____
Roof Type(s) 1. Gable 2. Flat 3. _____
Roof Material(s) 1. Sheet metal:3V crimp 2. Sheet metal:corrugated 3. _____
Roof secondary strucs. (dormers etc.) 1. _____ 2. _____
Windows (types, materials, etc.) 2/2 wood DHS; 1-light wood hopper; 1/1 DHS wood (replacement)
Distinguishing Architectural Features (exterior or interior ornaments) Wood window, door surrounds

Ancillary Features / Outbuildings (record outbuildings, major landscape features; use continuation sheet if needed.) This 248-square-foot cabin is part of the Nistal Park Resource Group (8HI12121).

DHR USE ONLY		OFFICIAL EVALUATION		DHR USE ONLY	
NR List Date	SHPO – Appears to meet criteria for NR listing: <input type="checkbox"/> yes <input type="checkbox"/> no <input type="checkbox"/> insufficient info	Date	_____	Init.	_____
<input type="checkbox"/> Owner Objection	KEEPER – Determined eligible: <input type="checkbox"/> yes <input type="checkbox"/> no	Date	_____		
	NR Criteria for Evaluation: <input type="checkbox"/> a <input type="checkbox"/> b <input type="checkbox"/> c <input type="checkbox"/> d (see <i>National Register Bulletin 15</i> , p. 2)				

DESCRIPTION (continued)

Chimney: No. ____ Chimney Material(s): 1. _____ 2. _____
 Structural System(s): 1. Wood frame 2. _____ 3. _____
 Foundation Type(s): 1. Piers 2. _____
 Foundation Material(s): 1. Concrete Block 2. _____
 Main Entrance (stylistic details) Wood paneled door at stoop under flat roof at S elevation

Porch Descriptions (types, locations, roof types, etc.) Corrugated flat roof with wood supports covers wood entry stoop on S elevation

Condition (overall resource condition): excellent good fair deteriorated ruinous

Narrative Description of Resource This Nistal Park building originated as a rental tourist cabin.

Archaeological Remains _____ Check if Archaeological Form Completed

RESEARCH METHODS (check all that apply)

- | | | | |
|--|---|---|--|
| <input checked="" type="checkbox"/> FMSF record search (sites/surveys) | <input type="checkbox"/> library research | <input type="checkbox"/> building permits | <input type="checkbox"/> Sanborn maps |
| <input type="checkbox"/> FL State Archives/photo collection | <input type="checkbox"/> city directory | <input type="checkbox"/> occupant/owner interview | <input type="checkbox"/> plat maps |
| <input checked="" type="checkbox"/> property appraiser / tax records | <input type="checkbox"/> newspaper files | <input type="checkbox"/> neighbor interview | <input type="checkbox"/> Public Lands Survey (DEP) |
| <input checked="" type="checkbox"/> cultural resource survey (CRAS) | <input checked="" type="checkbox"/> historic photos | <input type="checkbox"/> interior inspection | <input type="checkbox"/> HABS/HAER record search |
| <input type="checkbox"/> other methods (describe) _____ | | | |

Bibliographic References (give FMSF manuscript # if relevant, use continuation sheet if needed) Henriquez, Bob
2013 Property Records Search. Hillsborough County Property Appraiser, Tampa. <http://www.hcpafl.org/>.

OPINION OF RESOURCE SIGNIFICANCE

Appears to meet the criteria for National Register listing individually? yes no insufficient information

Appears to meet the criteria for National Register listing as part of a district? yes no insufficient information

Explanation of Evaluation (required, whether significant or not; use separate sheet if needed) This is a typical example of a Frame Vernacular style found throughout Florida, and limited research revealed no significant historical associations. Thus, it is the professional opinion of ACI's historian that it is not NRHP eligible.

Area(s) of Historical Significance (see *National Register Bulletin 15*, p. 8 for categories: e.g. "architecture", "ethnic heritage", "community planning & development", etc.)

1. _____ 3. _____ 5. _____
 2. _____ 4. _____ 6. _____

DOCUMENTATION

Accessible Documentation Not Filed with the Site File - including field notes, analysis notes, photos, plans and other important documents

- 1) Document type All materials at one location Maintaining organization Archaeological Consultants Inc
 Document description _____ File or accession #'s P13002
- 2) Document type _____ Maintaining organization _____
 Document description _____ File or accession #'s _____

RECORDER INFORMATION

Recorder Name Christopher Berger Affiliation Archaeological Consultants Inc

Recorder Contact Information 8110 Blaikie Court, Suite A, Sarasota, FL 34240/941-379-6206/ACIFlorida@comcast.net
 (address / phone / fax / e-mail)

Required Attachments

- ① USGS 7.5' MAP WITH STRUCTURE LOCATION PINPOINTED IN RED
- ② LARGE SCALE STREET, PLAT OR PARCEL MAP (available from most property appraiser web sites)
- ③ PHOTO OF MAIN FACADE, ARCHIVAL B&W PRINT OR DIGITAL IMAGE FILE

If submitting an image file, it must be included on disk or CD AND in hard copy format (plain paper is acceptable).
 Digital image must be at least 1600 x 1200 pixels, 24-bit color, jpeg or tiff.



PHOTOGRAPH



AERIAL MAP



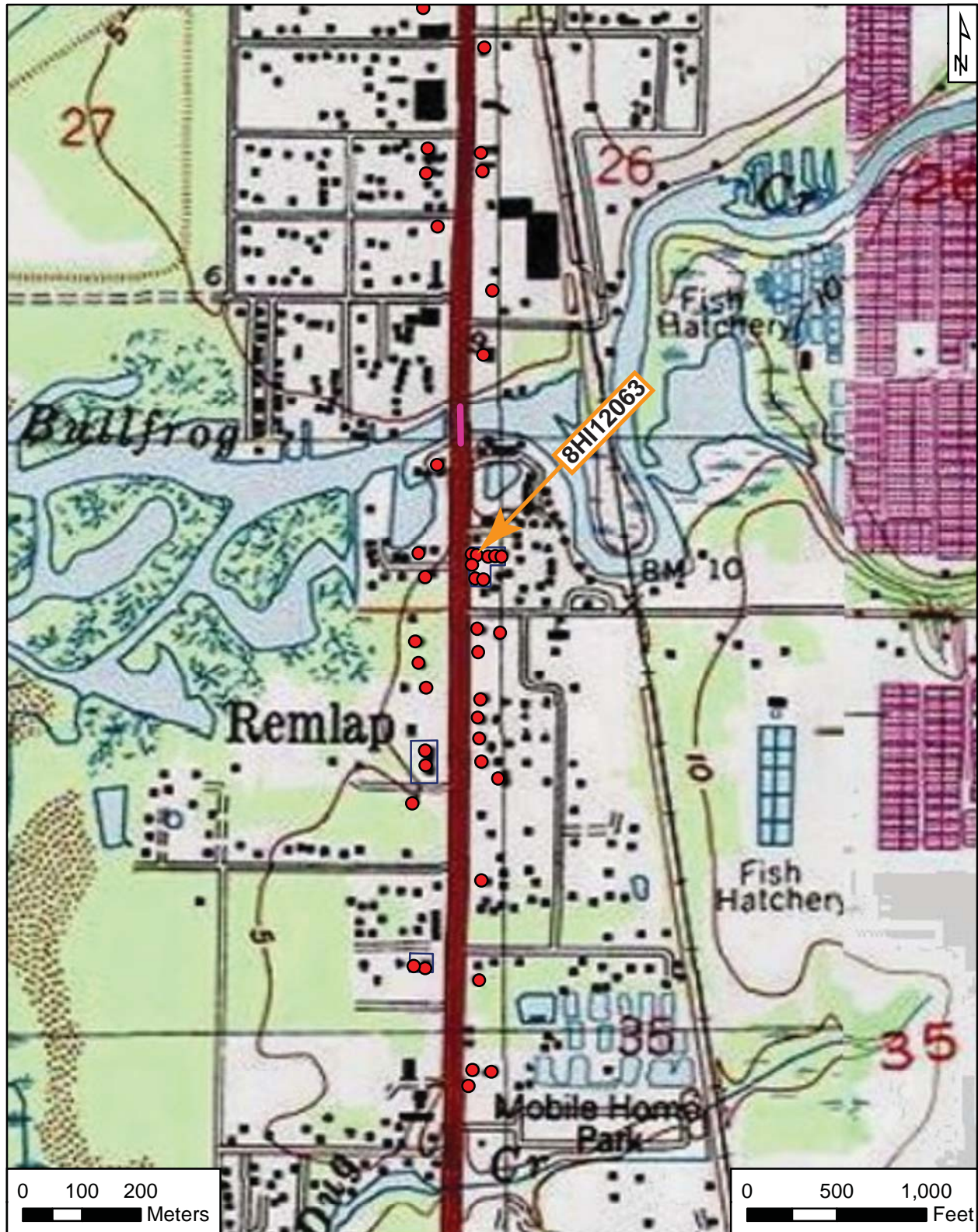


USGS

Gibsonton

Township 30 South, Range 19 East, Section 26

National Geographic Society (2011) USA Topo Maps



Original
 Update



HISTORICAL STRUCTURE FORM

FLORIDA MASTER SITE FILE

Version 4.0 1/07

Site #8 **HI12064**
Field Date 1-24-2013
Form Date 2-6-2013
Recorder # 31

Shaded Fields represent the minimum acceptable level of documentation.
Consult the *Guide to Historical Structure Forms* for detailed instructions.

Site Name(s) (address if none) 11344G S US 41 Multiple Listing (DHR only) _____
Survey Project Name PD&E US 41 From Kracker Ave. to South of SR 676 Survey # (DHR only) _____
National Register Category (please check one) building structure district site object
Ownership: private-profit private-nonprofit private-individual private-nonspecific city county state federal Native American foreign unknown

LOCATION & MAPPING

Address: 11344 S US 41 _____
Cross Streets (nearest / between) _____
USGS 7.5 Map Name GIBSONTON USGS Date _____ Plat or Other Map _____
City / Town (within 3 miles) Gibsonton In City Limits? yes no unknown County Hillsborough
Township 30S Range 19E Section 26 ¼ section: NW SW SE NE Irregular-name: _____
Tax Parcel # 050933-0000 Landgrant _____
Subdivision Name Nistal Park Block _____ Lot _____
UTM Coordinates: Zone 16 17 Easting 363988 Northing 3079806
Other Coordinates: X: _____ Y: _____ Coordinate System & Datum _____
Name of Public Tract (e.g., park) _____

HISTORY

Construction Year: 1939 approximately year listed or earlier year listed or later
Original Use Other From (year): 1939 To (year): unk
Current Use Private Residence (House/Cottage/Cabin) From (year): unk To (year): pres
Other Use _____ From (year): _____ To (year): _____
Moves: yes no unknown Date: _____ Original address _____
Alterations: yes no unknown Date: 1-1-1970 Nature Windows replaced; door replaced; reroofed
Additions: yes no unknown Date: _____ Nature Expansion to NW
Architect (last name first): _____ Builder (last name first): _____
Ownership History (especially original owner, dates, profession, etc.) _____

Is the Resource Affected by a Local Preservation Ordinance? yes no unknown Describe _____

DESCRIPTION

Style Frame Vernacular Exterior Plan Irregular Number of Stories 1
Exterior Fabric(s) 1. Shingles-asbestos 2. _____ 3. _____
Roof Type(s) 1. Gable 2. _____ 3. _____
Roof Material(s) 1. Composition shingles 2. _____ 3. _____
Roof secondary strucs. (dormers etc.) 1. Gable extension 2. _____
Windows (types, materials, etc.) 1/1 wood DHS; 1/1 SHS metal (ca. 1970)

Distinguishing Architectural Features (exterior or interior ornaments) Wood window, door surrounds; vent in E gable peak

Ancillary Features / Outbuildings (record outbuildings, major landscape features; use continuation sheet if needed.) This 248-square-foot cabin is part of the Nistal Park Resource Group (8HI12121)

DHR USE ONLY		OFFICIAL EVALUATION		DHR USE ONLY	
NR List Date	SHPO – Appears to meet criteria for NR listing: <input type="checkbox"/> yes <input type="checkbox"/> no <input type="checkbox"/> insufficient info	Date	_____	Init.	_____
<input type="checkbox"/> Owner Objection	KEEPER – Determined eligible: <input type="checkbox"/> yes <input type="checkbox"/> no	Date	_____		
	NR Criteria for Evaluation: <input type="checkbox"/> a <input type="checkbox"/> b <input type="checkbox"/> c <input type="checkbox"/> d (see <i>National Register Bulletin 15</i> , p. 2)				

DESCRIPTION (continued)

Chimney: No. ____ Chimney Material(s): 1. _____ 2. _____
 Structural System(s): 1. Wood frame 2. _____ 3. _____
 Foundation Type(s): 1. Piers 2. _____
 Foundation Material(s): 1. Concrete Block 2. _____
 Main Entrance (stylistic details) Wood paneled door (ca. 1970) at stoop under gable roof extension at S elevation

Porch Descriptions (types, locations, roof types, etc.) Roof extension with braces covers wood entry stoop on S elevation

Condition (overall resource condition): excellent good fair deteriorated ruinous

Narrative Description of Resource This Nistal Park building originated as a rental tourist cabin.

Archaeological Remains _____ Check if Archaeological Form Completed

RESEARCH METHODS (check all that apply)

FMSF record search (sites/surveys) library research building permits Sanborn maps
 FL State Archives/photo collection city directory occupant/owner interview plat maps
 property appraiser / tax records newspaper files neighbor interview Public Lands Survey (DEP)
 cultural resource survey (CRAS) historic photos interior inspection HABS/HAER record search
 other methods (describe) _____

Bibliographic References (give FMSF manuscript # if relevant, use continuation sheet if needed) Henriquez, Bob
2013 Property Records Search. Hillsborough County Property Appraiser, Tampa. <http://www.hcpafl.org/>.

OPINION OF RESOURCE SIGNIFICANCE

Appears to meet the criteria for National Register listing individually? yes no insufficient information

Appears to meet the criteria for National Register listing as part of a district? yes no insufficient information

Explanation of Evaluation (required, whether significant or not; use separate sheet if needed) This is a typical example of a Frame Vernacular style found throughout Florida, and limited research revealed no significant historical associations. Thus, it is the professional opinion of ACI's historian that it is not NRHP eligible.

Area(s) of Historical Significance (see *National Register Bulletin 15*, p. 8 for categories: e.g. "architecture", "ethnic heritage", "community planning & development", etc.)

1. _____ 3. _____ 5. _____
 2. _____ 4. _____ 6. _____

DOCUMENTATION

Accessible Documentation Not Filed with the Site File - including field notes, analysis notes, photos, plans and other important documents

1) Document type All materials at one location Maintaining organization Archaeological Consultants Inc
 Document description _____ File or accession #'s P13002

2) Document type _____ Maintaining organization _____
 Document description _____ File or accession #'s _____

RECORDER INFORMATION

Recorder Name Christopher Berger Affiliation Archaeological Consultants Inc

Recorder Contact Information 8110 Blaikie Court, Suite A, Sarasota, FL 34240/941-379-6206/ACIFlorida@comcast.net
 (address / phone / fax / e-mail)

Required Attachments

- ① USGS 7.5' MAP WITH STRUCTURE LOCATION PINPOINTED IN RED
- ② LARGE SCALE STREET, PLAT OR PARCEL MAP (available from most property appraiser web sites)
- ③ PHOTO OF MAIN FACADE, ARCHIVAL B&W PRINT OR DIGITAL IMAGE FILE

If submitting an image file, it must be included on disk or CD AND in hard copy format (plain paper is acceptable).
 Digital image must be at least 1600 x 1200 pixels, 24-bit color, jpeg or tiff.



PHOTOGRAPH



AERIAL MAP



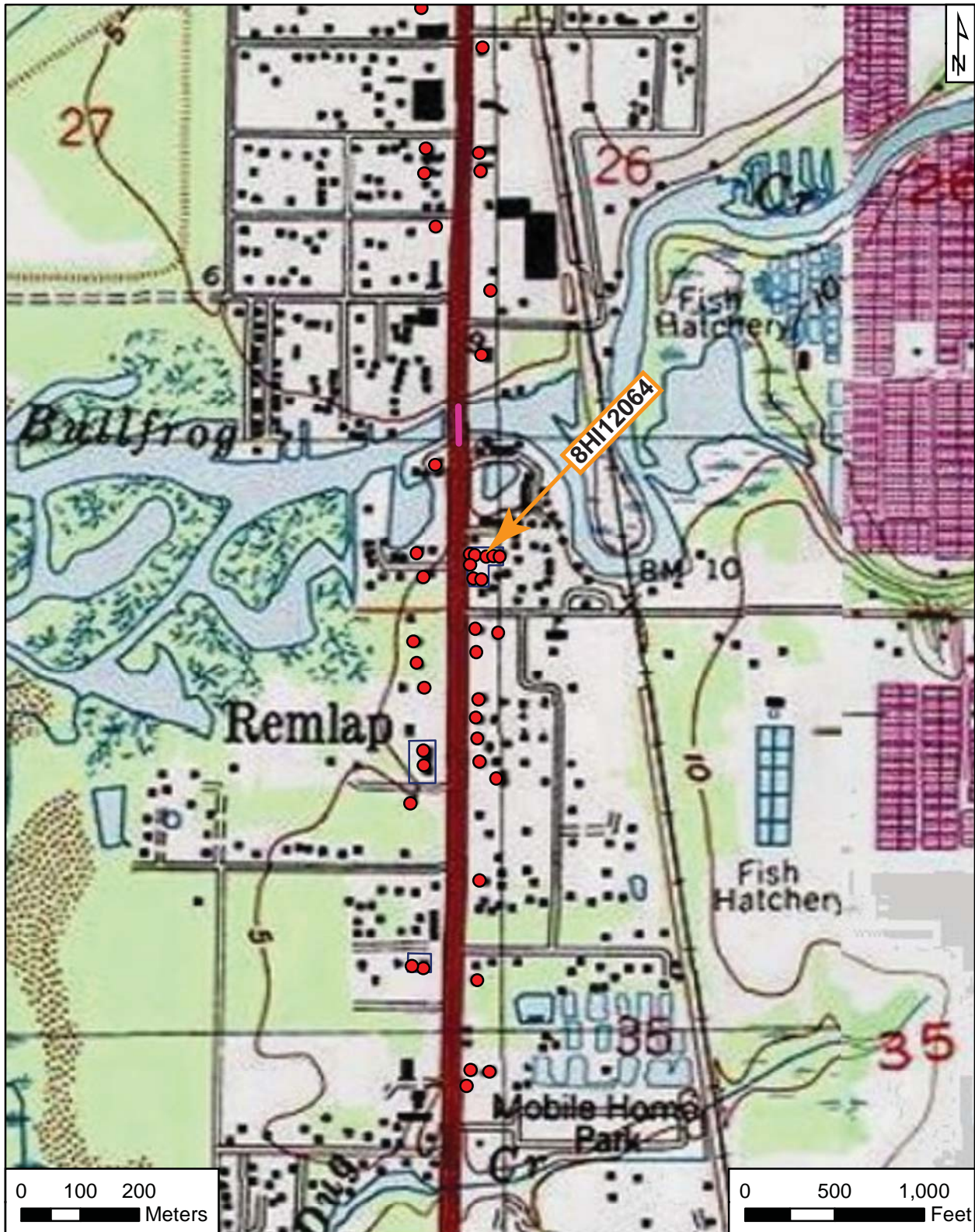


USGS

Gibsonton

Township 30 South, Range 19 East, Section 26

National Geographic Society (2011) *USA Topo Maps*



Original
 Update



HISTORICAL STRUCTURE FORM

FLORIDA MASTER SITE FILE

Version 4.0 1/07

Site #8 **HI12065**
Field Date 1-24-2013
Form Date 2-6-2013
Recorder # 32

Shaded Fields represent the minimum acceptable level of documentation.
Consult the *Guide to Historical Structure Forms* for detailed instructions.

Site Name(s) (address if none) 11344H S US 41 Multiple Listing (DHR only) _____
Survey Project Name PD&E US 41 From Kracker Ave. to South of SR 676 Survey # (DHR only) _____
National Register Category (please check one) building structure district site object
Ownership: private-profit private-nonprofit private-individual private-nonspecific city county state federal Native American foreign unknown

LOCATION & MAPPING

Address: 11344 S US 41 _____
Cross Streets (nearest / between) _____
USGS 7.5 Map Name GIBSONTON USGS Date _____ Plat or Other Map _____
City / Town (within 3 miles) Gibsonton In City Limits? yes no unknown County Hillsborough
Township 30S Range 19E Section 26 ¼ section: NW SW SE NE Irregular-name: _____
Tax Parcel # 050933-0000 Landgrant _____
Subdivision Name Nistal Park Block _____ Lot _____
UTM Coordinates: Zone 16 17 Easting 363988 Northing 3079806
Other Coordinates: X: _____ Y: _____ Coordinate System & Datum _____
Name of Public Tract (e.g., park) _____

HISTORY

Construction Year: 1930 approximately year listed or earlier year listed or later
Original Use Hotel From (year): 1930 To (year): unk
Current Use Private Residence (House/Cottage/Cabin) From (year): unk To (year): pres
Other Use _____ From (year): _____ To (year): _____
Moves: yes no unknown Date: _____ Original address _____
Alterations: yes no unknown Date: 1-1-1960 Nature Windows replaced; door replaced; reroofed
Additions: yes no unknown Date: _____ Nature Expansion to NE
Architect (last name first): _____ Builder (last name first): _____
Ownership History (especially original owner, dates, profession, etc.) _____

Is the Resource Affected by a Local Preservation Ordinance? yes no unknown Describe _____

DESCRIPTION

Style Frame Vernacular Exterior Plan Irregular Number of Stories 1
Exterior Fabric(s) 1. Shingles-asbestos 2. _____ 3. _____
Roof Type(s) 1. Gable 2. Flat 3. _____
Roof Material(s) 1. Sheet metal:3V crimp 2. _____ 3. _____
Roof secondary strucs. (dormers etc.) 1. _____ 2. _____
Windows (types, materials, etc.) 1/1 wood DHS; 2/2 SHS metal (ca. 1960)

Distinguishing Architectural Features (exterior or interior ornaments) Wood window, door surrounds; vent in E gable peak

Ancillary Features / Outbuildings (record outbuildings, major landscape features; use continuation sheet if needed.) This 510-square-foot cabin is part of the Nistal Park Resource Group (8HI12121)

DHR USE ONLY		OFFICIAL EVALUATION		DHR USE ONLY	
NR List Date	SHPO – Appears to meet criteria for NR listing: <input type="checkbox"/> yes <input type="checkbox"/> no <input type="checkbox"/> insufficient info	Date	_____	Init.	_____
<input type="checkbox"/> Owner Objection	KEEPER – Determined eligible: <input type="checkbox"/> yes <input type="checkbox"/> no	Date	_____		
	NR Criteria for Evaluation: <input type="checkbox"/> a <input type="checkbox"/> b <input type="checkbox"/> c <input type="checkbox"/> d (see <i>National Register Bulletin 15</i> , p. 2)				

DESCRIPTION (continued)

Chimney: No. ____ Chimney Material(s): 1. _____ 2. _____
 Structural System(s): 1. Wood frame 2. _____ 3. _____
 Foundation Type(s): 1. Piers 2. _____
 Foundation Material(s): 1. Concrete Block 2. _____
 Main Entrance (stylistic details) Wood paneled door (ca. 1970) paired with metal framed glass door at stoop under flat roof at S elevation
 Porch Descriptions (types, locations, roof types, etc.) Shed roof with wood supports covers wood entry stoop on S elevation

Condition (overall resource condition): excellent good fair deteriorated ruinous

Narrative Description of Resource This Nistal Park building originated as a rental tourist cabin.

Archaeological Remains _____ Check if Archaeological Form Completed

RESEARCH METHODS (check all that apply)

- | | | | |
|--|---|---|--|
| <input checked="" type="checkbox"/> FMSF record search (sites/surveys) | <input type="checkbox"/> library research | <input type="checkbox"/> building permits | <input type="checkbox"/> Sanborn maps |
| <input type="checkbox"/> FL State Archives/photo collection | <input type="checkbox"/> city directory | <input type="checkbox"/> occupant/owner interview | <input type="checkbox"/> plat maps |
| <input checked="" type="checkbox"/> property appraiser / tax records | <input type="checkbox"/> newspaper files | <input type="checkbox"/> neighbor interview | <input type="checkbox"/> Public Lands Survey (DEP) |
| <input checked="" type="checkbox"/> cultural resource survey (CRAS) | <input checked="" type="checkbox"/> historic photos | <input type="checkbox"/> interior inspection | <input type="checkbox"/> HABS/HAER record search |
| <input type="checkbox"/> other methods (describe) _____ | | | |

Bibliographic References (give FMSF manuscript # if relevant, use continuation sheet if needed) Henriquez, Bob

2013 Property Records Search. Hillsborough County Property Appraiser, Tampa. <http://www.hcpafl.org/>.

OPINION OF RESOURCE SIGNIFICANCE

Appears to meet the criteria for National Register listing individually? yes no insufficient information

Appears to meet the criteria for National Register listing as part of a district? yes no insufficient information

Explanation of Evaluation (required, whether significant or not; use separate sheet if needed) This is a typical example of a Frame Vernacular style found throughout Florida, and limited research revealed no significant historical associations. Thus, it is the professional opinion of ACI's historian that it is not NRHP eligible.

Area(s) of Historical Significance (see *National Register Bulletin 15*, p. 8 for categories: e.g. "architecture", "ethnic heritage", "community planning & development", etc.)

1. _____ 3. _____ 5. _____
 2. _____ 4. _____ 6. _____

DOCUMENTATION

Accessible Documentation Not Filed with the Site File - including field notes, analysis notes, photos, plans and other important documents

- 1) Document type All materials at one location Maintaining organization Archaeological Consultants Inc
 Document description _____ File or accession #'s P13002
- 2) Document type _____ Maintaining organization _____
 Document description _____ File or accession #'s _____

RECORDER INFORMATION

Recorder Name Christopher Berger Affiliation Archaeological Consultants Inc

Recorder Contact Information 8110 Blaikie Court, Suite A, Sarasota, FL 34240/941-379-6206/ACIFlorida@comcast.net
 (address / phone / fax / e-mail)

Required Attachments

- ① USGS 7.5' MAP WITH STRUCTURE LOCATION PINPOINTED IN RED
- ② LARGE SCALE STREET, PLAT OR PARCEL MAP (available from most property appraiser web sites)
- ③ PHOTO OF MAIN FACADE, ARCHIVAL B&W PRINT OR DIGITAL IMAGE FILE

If submitting an image file, it must be included on disk or CD AND in hard copy format (plain paper is acceptable).
 Digital image must be at least 1600 x 1200 pixels, 24-bit color, jpeg or tiff.



PHOTOGRAPH



AERIAL MAP



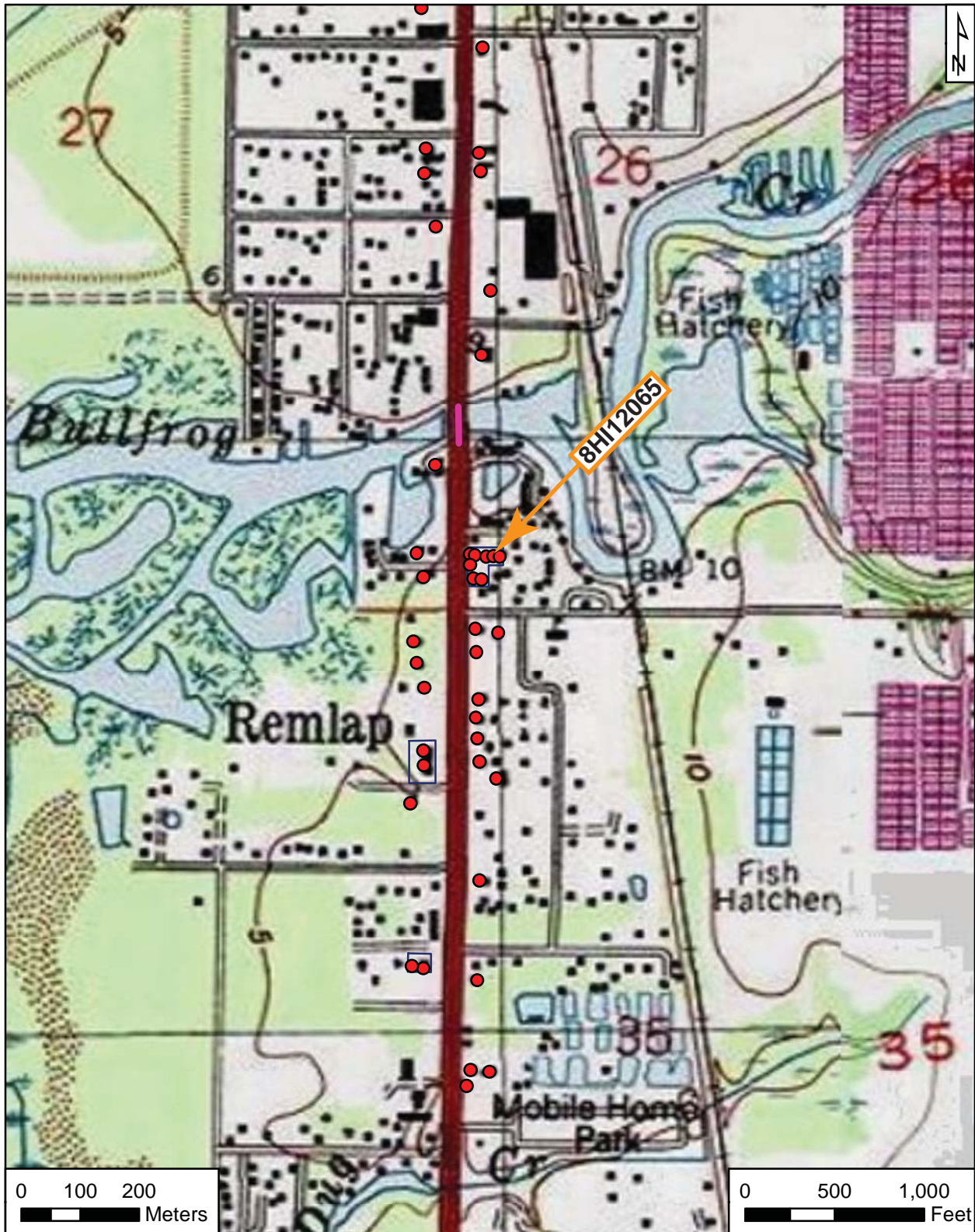


USGS

Gibsonton

Township 30 South, Range 19 East, Section 26

National Geographic Society (2011) USA Topo Maps



Original
 Update



HISTORICAL STRUCTURE FORM

FLORIDA MASTER SITE FILE

Version 4.0 1/07

Site #8 **HI12066**
Field Date 1-24-2013
Form Date 2-6-2013
Recorder # 33

Shaded Fields represent the minimum acceptable level of documentation.
Consult the *Guide to Historical Structure Forms* for detailed instructions.

Site Name(s) (address if none) 11344I S US 41 Multiple Listing (DHR only) _____
Survey Project Name PD&E US 41 From Kracker Ave. to South of SR 676 Survey # (DHR only) _____
National Register Category (please check one) building structure district site object
Ownership: private-profit private-nonprofit private-individual private-nonspecific city county state federal Native American foreign unknown

LOCATION & MAPPING

Address: 11344 S US 41 _____
Cross Streets (nearest / between) _____
USGS 7.5 Map Name GIBSONTON USGS Date _____ Plat or Other Map _____
City / Town (within 3 miles) Gibsonton In City Limits? yes no unknown County Hillsborough
Township 30S Range 19E Section 26 ¼ section: NW SW SE NE Irregular-name: _____
Tax Parcel # 050933-0000 Landgrant _____
Subdivision Name Nistal Park Block _____ Lot _____
UTM Coordinates: Zone 16 17 Easting 363907 Northing 3079805
Other Coordinates: X: _____ Y: _____ Coordinate System & Datum _____
Name of Public Tract (e.g., park) _____

HISTORY

Construction Year: 1950 approximately year listed or earlier year listed or later
Original Use Hotel From (year): 1950 To (year): unk
Current Use Private Residence (House/Cottage/Cabin) From (year): unk To (year): pres
Other Use _____ From (year): _____ To (year): _____
Moves: yes no unknown Date: _____ Original address _____
Alterations: yes no unknown Date: _____ Nature _____
Additions: yes no unknown Date: _____ Nature _____
Architect (last name first): _____ Builder (last name first): _____
Ownership History (especially original owner, dates, profession, etc.) _____

Is the Resource Affected by a Local Preservation Ordinance? yes no unknown Describe _____

DESCRIPTION

Style Frame Vernacular Exterior Plan Irregular Number of Stories 1
Exterior Fabric(s) 1. Shingles-asbestos 2. _____ 3. _____
Roof Type(s) 1. Gable 2. Shed 3. _____
Roof Material(s) 1. Sheet metal:3V crimp 2. _____ 3. _____
Roof secondary strucs. (dormers etc.) 1. _____ 2. _____
Windows (types, materials, etc.) 1/1 wood DHS; 1-light wood fixed

Distinguishing Architectural Features (exterior or interior ornaments) Wood window, door surrounds; vent in E gable peak

Ancillary Features / Outbuildings (record outbuildings, major landscape features; use continuation sheet if needed.) This 400-square-foot cabin is part of the Nistal Park Resource Group (8HI12121)

DHR USE ONLY		OFFICIAL EVALUATION		DHR USE ONLY	
NR List Date	SHPO – Appears to meet criteria for NR listing: <input type="checkbox"/> yes <input type="checkbox"/> no <input type="checkbox"/> insufficient info	Date	_____	Init.	_____
<input type="checkbox"/> Owner Objection	KEEPER – Determined eligible: <input type="checkbox"/> yes <input type="checkbox"/> no	Date	_____		
	NR Criteria for Evaluation: <input type="checkbox"/> a <input type="checkbox"/> b <input type="checkbox"/> c <input type="checkbox"/> d (see <i>National Register Bulletin 15</i> , p. 2)				

DESCRIPTION (continued)

Chimney: No. ____ Chimney Material(s): 1. _____ 2. _____
 Structural System(s): 1. Wood frame 2. _____ 3. _____
 Foundation Type(s): 1. Piers 2. _____
 Foundation Material(s): 1. Concrete Block 2. _____
 Main Entrance (stylistic details) Wood paneled door at stoop under flat roof at S elevation

Porch Descriptions (types, locations, roof types, etc.) Shed roof with wood supports covers wood entry stoop on S elevation

Condition (overall resource condition): excellent good fair deteriorated ruinous

Narrative Description of Resource This Nistal Park building originated as a rental tourist cabin.

Archaeological Remains _____ Check if Archaeological Form Completed

RESEARCH METHODS (check all that apply)

- | | | | |
|--|---|---|--|
| <input checked="" type="checkbox"/> FMSF record search (sites/surveys) | <input type="checkbox"/> library research | <input type="checkbox"/> building permits | <input type="checkbox"/> Sanborn maps |
| <input type="checkbox"/> FL State Archives/photo collection | <input type="checkbox"/> city directory | <input type="checkbox"/> occupant/owner interview | <input type="checkbox"/> plat maps |
| <input checked="" type="checkbox"/> property appraiser / tax records | <input type="checkbox"/> newspaper files | <input type="checkbox"/> neighbor interview | <input type="checkbox"/> Public Lands Survey (DEP) |
| <input checked="" type="checkbox"/> cultural resource survey (CRAS) | <input checked="" type="checkbox"/> historic photos | <input type="checkbox"/> interior inspection | <input type="checkbox"/> HABS/HAER record search |
| <input type="checkbox"/> other methods (describe) _____ | | | |

Bibliographic References (give FMSF manuscript # if relevant, use continuation sheet if needed) Henriquez, Bob
2013 Property Records Search. Hillsborough County Property Appraiser, Tampa. <http://www.hcpafl.org/>.

OPINION OF RESOURCE SIGNIFICANCE

Appears to meet the criteria for National Register listing individually? yes no insufficient information

Appears to meet the criteria for National Register listing as part of a district? yes no insufficient information

Explanation of Evaluation (required, whether significant or not; use separate sheet if needed) This is a typical example of a Frame Vernacular style found throughout Florida, and limited research revealed no significant historical associations. Thus, it is the professional opinion of ACI's historian that it is not NRHP eligible.

Area(s) of Historical Significance (see *National Register Bulletin 15*, p. 8 for categories: e.g. "architecture", "ethnic heritage", "community planning & development", etc.)

1. _____ 3. _____ 5. _____
 2. _____ 4. _____ 6. _____

DOCUMENTATION

Accessible Documentation Not Filed with the Site File - including field notes, analysis notes, photos, plans and other important documents

- 1) Document type All materials at one location Maintaining organization Archaeological Consultants Inc
 Document description _____ File or accession #'s P13002
- 2) Document type _____ Maintaining organization _____
 Document description _____ File or accession #'s _____

RECORDER INFORMATION

Recorder Name Christopher Berger Affiliation Archaeological Consultants Inc

Recorder Contact Information 8110 Blaikie Court, Suite A, Sarasota, FL 34240/941-379-6206/ACIFlorida@comcast.net
 (address / phone / fax / e-mail)

Required Attachments

- ① USGS 7.5' MAP WITH STRUCTURE LOCATION PINPOINTED IN RED
- ② LARGE SCALE STREET, PLAT OR PARCEL MAP (available from most property appraiser web sites)
- ③ PHOTO OF MAIN FACADE, ARCHIVAL B&W PRINT OR DIGITAL IMAGE FILE

If submitting an image file, it must be included on disk or CD AND in hard copy format (plain paper is acceptable).
 Digital image must be at least 1600 x 1200 pixels, 24-bit color, jpeg or tiff.



PHOTOGRAPH



AERIAL MAP



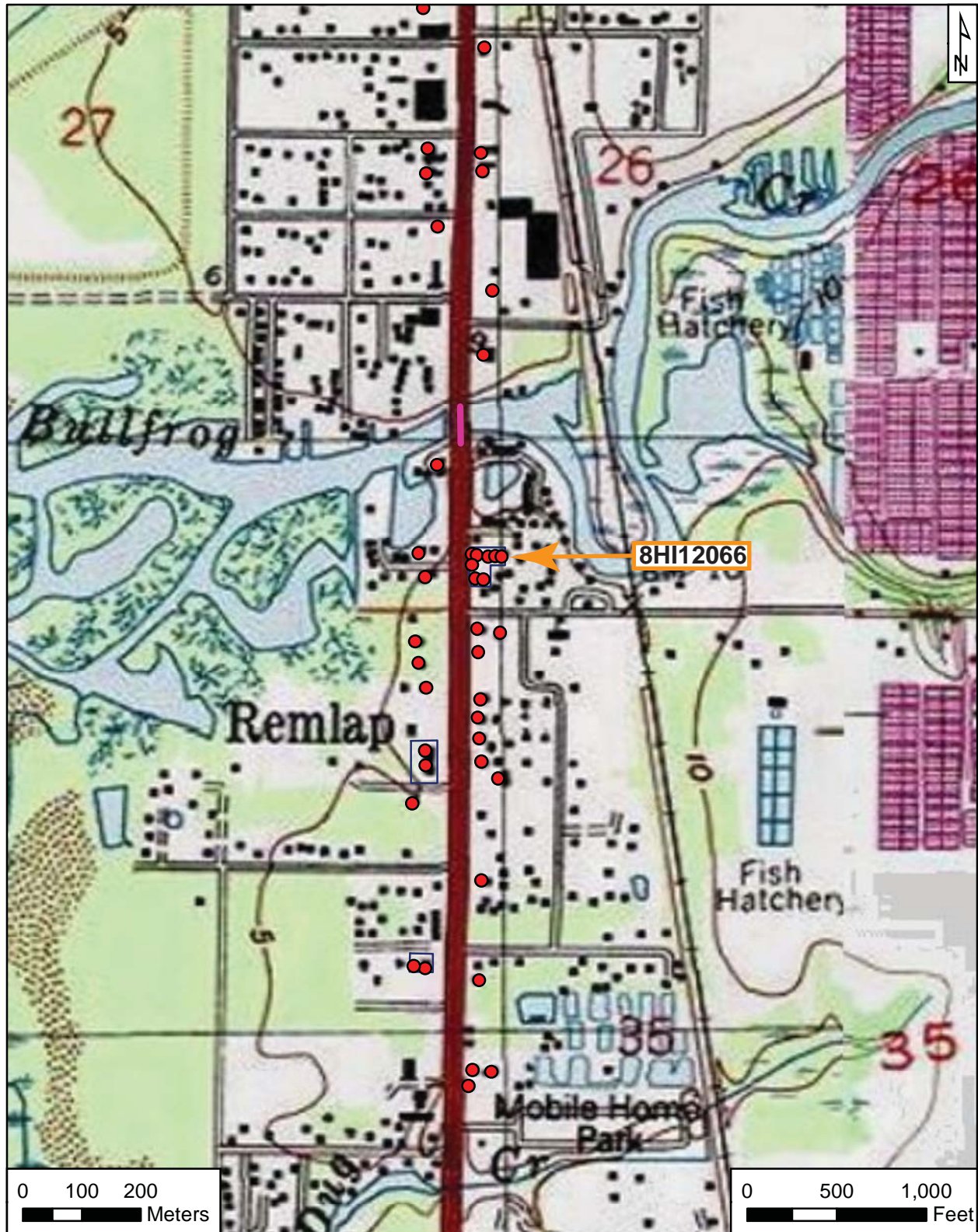


USGS

Gibsonton

Township 30 South, Range 19 East, Section 26

National Geographic Society (2011) *USA Topo Maps*



Original
 Update



HISTORICAL STRUCTURE FORM

FLORIDA MASTER SITE FILE

Version 4.0 1/07

Site #8 **HI12067**
Field Date 1-25-2013
Form Date 2-12-2013
Recorder # 117

Shaded Fields represent the minimum acceptable level of documentation.
Consult the *Guide to Historical Structure Forms* for detailed instructions.

Site Name(s) (address if none) 11345 S US 41 Multiple Listing (DHR only) _____
Survey Project Name PD&E US 41 From Kracker Ave. to South of SR 676 Survey # (DHR only) _____
National Register Category (please check one) building structure district site object
Ownership: private-profit private-nonprofit private-individual private-nonspecific city county state federal Native American foreign unknown

LOCATION & MAPPING

Address: 11345 S US 41 _____
Cross Streets (nearest / between) _____
USGS 7.5 Map Name GIBSONTON USGS Date _____ Plat or Other Map _____
City / Town (within 3 miles) Gibsonton In City Limits? yes no unknown County Hillsborough
Township 30S Range 19E Section 26 ¼ section: NW SW SE NE Irregular-name: _____
Tax Parcel # 051133-0000 Landgrant _____
Subdivision Name _____ Block _____ Lot _____
UTM Coordinates: Zone 16 17 Easting 363887 Northing 3079773
Other Coordinates: X: _____ Y: _____ Coordinate System & Datum _____
Name of Public Tract (e.g., park) _____

HISTORY

Construction Year: 1961 approximately year listed or earlier year listed or later
Original Use Auto repair/Gas station From (year): 1961 To (year): pres
Current Use _____ From (year): _____ To (year): _____
Other Use _____ From (year): _____ To (year): _____
Moves: yes no unknown Date: _____ Original address _____
Alterations: yes no unknown Date: _____ Nature _____
Additions: yes no unknown Date: _____ Nature Expansions to N, S, W
Architect (last name first): _____ Builder (last name first): _____
Ownership History (especially original owner, dates, profession, etc.) _____

Is the Resource Affected by a Local Preservation Ordinance? yes no unknown Describe _____

DESCRIPTION

Style Masonry Vernacular Exterior Plan Irregular Number of Stories 1
Exterior Fabric(s) 1. Stucco 2. Brick 3. Wood/Plywood
Roof Type(s) 1. Gable 2. Shed 3. _____
Roof Material(s) 1. Composition shingles 2. Sheet metal:3V crimp 3. _____
Roof secondary strucs. (dormers etc.) 1. _____ 2. _____
Windows (types, materials, etc.) 4-light metal awning

Distinguishing Architectural Features (exterior or interior ornaments) _____

Ancillary Features / Outbuildings (record outbuildings, major landscape features; use continuation sheet if needed.) _____

DHR USE ONLY		OFFICIAL EVALUATION		DHR USE ONLY	
NR List Date	SHPO – Appears to meet criteria for NR listing: <input type="checkbox"/> yes <input type="checkbox"/> no <input type="checkbox"/> insufficient info	Date	_____	Init.	_____
<input type="checkbox"/> Owner Objection	KEEPER – Determined eligible: <input type="checkbox"/> yes <input type="checkbox"/> no	Date	_____		
	NR Criteria for Evaluation: <input type="checkbox"/> a <input type="checkbox"/> b <input type="checkbox"/> c <input type="checkbox"/> d (see <i>National Register Bulletin 15</i> , p. 2)				

DESCRIPTION (continued)

Chimney: No. 0 Chimney Material(s): 1. _____ 2. _____
 Structural System(s): 1. Concrete block 2. _____ 3. _____
 Foundation Type(s): 1. Slab 2. _____
 Foundation Material(s): 1. Poured Concrete Footing 2. _____
 Main Entrance (stylistic details) Office entrance on E elevation under metal awning; 4 garage doors on E elevation

Porch Descriptions (types, locations, roof types, etc.) _____

Condition (overall resource condition): excellent good fair deteriorated ruinous

Narrative Description of Resource This auto repair shop originated as a single garage before additions were built to the N and S, as well as to the W.

Archaeological Remains _____ Check if Archaeological Form Completed

RESEARCH METHODS (check all that apply)

FMSF record search (sites/surveys) library research building permits Sanborn maps
 FL State Archives/photo collection city directory occupant/owner interview plat maps
 property appraiser / tax records newspaper files neighbor interview Public Lands Survey (DEP)
 cultural resource survey (CRAS) historic photos interior inspection HABS/HAER record search
 other methods (describe) _____

Bibliographic References (give FMSF manuscript # if relevant, use continuation sheet if needed) Henriquez, Bob
2013 Property Records Search. Hillsborough County Property Appraiser, Tampa. <http://www.hcpafl.org/>.

OPINION OF RESOURCE SIGNIFICANCE

Appears to meet the criteria for National Register listing individually? yes no insufficient information

Appears to meet the criteria for National Register listing as part of a district? yes no insufficient information

Explanation of Evaluation (required, whether significant or not; use separate sheet if needed) This is a typical example of the Masonry Vernacular style found throughout Florida, and limited research revealed no significant historical associations. Thus, it is the professional opinion of ACI's historian that it is not NRHP eligible.

Area(s) of Historical Significance (see *National Register Bulletin 15*, p. 8 for categories: e.g. "architecture", "ethnic heritage", "community planning & development", etc.)

1. _____ 3. _____ 5. _____
 2. _____ 4. _____ 6. _____

DOCUMENTATION

Accessible Documentation Not Filed with the Site File - including field notes, analysis notes, photos, plans and other important documents

1) Document type All materials at one location Maintaining organization Archaeological Consultants Inc
 Document description _____ File or accession #'s P13002
 2) Document type _____ Maintaining organization _____
 Document description _____ File or accession #'s _____

RECORDER INFORMATION

Recorder Name Christopher Berger Affiliation Archaeological Consultants Inc

Recorder Contact Information 8110 Blaikie Court, Suite A, Sarasota, FL 34240/941-379-6206/ACIFlorida@comcast.net
 (address / phone / fax / e-mail)

Required Attachments

- ① USGS 7.5' MAP WITH STRUCTURE LOCATION PINPOINTED IN RED
- ② LARGE SCALE STREET, PLAT OR PARCEL MAP (available from most property appraiser web sites)
- ③ PHOTO OF MAIN FACADE, ARCHIVAL B&W PRINT OR DIGITAL IMAGE FILE

If submitting an image file, it must be included on disk or CD AND in hard copy format (plain paper is acceptable).
 Digital image must be at least 1600 x 1200 pixels, 24-bit color, jpeg or tiff.



PHOTOGRAPH



AERIAL MAP



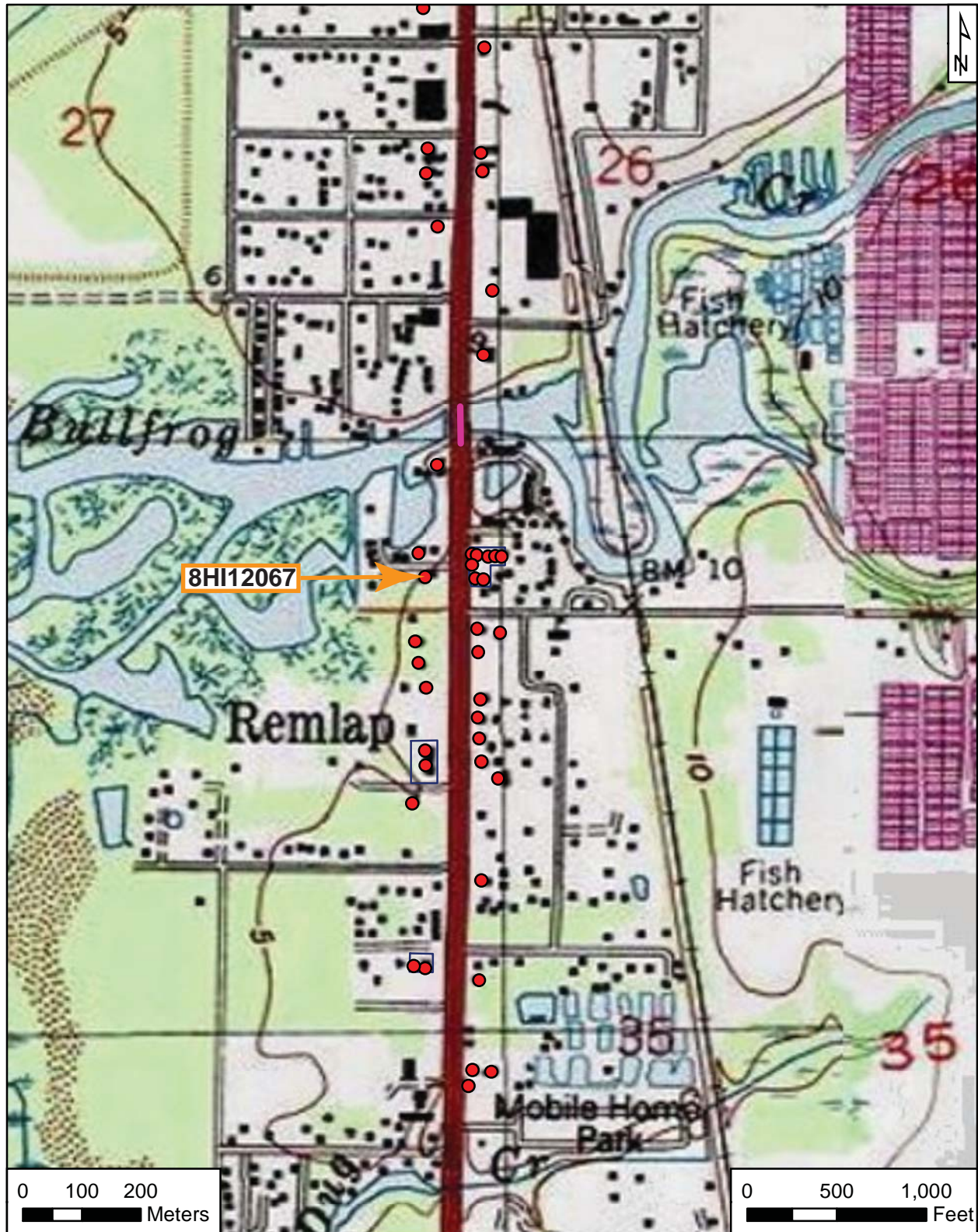


USGS

Gibsonton

Township 30 South, Range 19 East, Section 26

National Geographic Society (2011) *USA Topo Maps*



Original
 Update



HISTORICAL STRUCTURE FORM

FLORIDA MASTER SITE FILE

Version 4.0 1/07

Site #8 **HI12068**
Field Date 1-25-2013
Form Date 2-12-2013
Recorder # 115

Shaded Fields represent the minimum acceptable level of documentation.
Consult the *Guide to Historical Structure Forms* for detailed instructions.

Site Name(s) (address if none) 11333 S US 31 Multiple Listing (DHR only) _____
Survey Project Name PD&E US 41 From Kracker Ave. to South of SR 676 Survey # (DHR only) _____
National Register Category (please check one) building structure district site object
Ownership: private-profit private-nonprofit private-individual private-nonspecific city county state federal Native American foreign unknown

LOCATION & MAPPING

Address: 11333 S US 41 _____
Cross Streets (nearest / between) _____
USGS 7.5 Map Name GIBSONTON USGS Date _____ Plat or Other Map _____
City / Town (within 3 miles) Gibsonton In City Limits? yes no unknown County Hillsborough
Township 30S Range 19E Section 26 ¼ section: NW SW SE NE Irregular-name: _____
Tax Parcel # 051133-0100 Landgrant _____
Subdivision Name _____ Block _____ Lot _____
UTM Coordinates: Zone 16 17 Easting 363892 Northing 3079953
Other Coordinates: X: _____ Y: _____ Coordinate System & Datum _____
Name of Public Tract (e.g., park) _____

HISTORY

Construction Year: 1963 approximately year listed or earlier year listed or later
Original Use Private Residence (House/Cottage/Cabin) From (year): 1963 To (year): unk
Current Use Abandoned/Vacant From (year): unk To (year): unk
Other Use Office building From (year): unk To (year): unk
Moves: yes no unknown Date: _____ Original address _____
Alterations: yes no unknown Date: 1-1-2005 Nature Roof, siding replaced; windows
Additions: yes no unknown Date: _____ Nature Expansion to W
Architect (last name first): _____ Builder (last name first): _____
Ownership History (especially original owner, dates, profession, etc.) _____

Is the Resource Affected by a Local Preservation Ordinance? yes no unknown Describe _____

DESCRIPTION

Style Frame Vernacular Exterior Plan Rectangular Number of Stories 1
Exterior Fabric(s) 1. Wood siding 2. _____ 3. _____
Roof Type(s) 1. Gable 2. Shed 3. _____
Roof Material(s) 1. Composition shingles 2. Sheet metal:3V crimp 3. _____
Roof secondary strucs. (dormers etc.) 1. _____ 2. _____
Windows (types, materials, etc.) replacement 1/1 metal SHS (2)

Distinguishing Architectural Features (exterior or interior ornaments) _____

Ancillary Features / Outbuildings (record outbuildings, major landscape features; use continuation sheet if needed.) Nonhistoric canopy to S.

DHR USE ONLY		OFFICIAL EVALUATION		DHR USE ONLY	
NR List Date	SHPO – Appears to meet criteria for NR listing: <input type="checkbox"/> yes <input type="checkbox"/> no <input type="checkbox"/> insufficient info	Date	_____	Init.	_____
<input type="checkbox"/> Owner Objection	KEEPER – Determined eligible: <input type="checkbox"/> yes <input type="checkbox"/> no	Date	_____		
	NR Criteria for Evaluation: <input type="checkbox"/> a <input type="checkbox"/> b <input type="checkbox"/> c <input type="checkbox"/> d (see <i>National Register Bulletin 15</i> , p. 2)				

DESCRIPTION (continued)

Chimney: No. 0 Chimney Material(s): 1. _____ 2. _____
 Structural System(s): 1. Wood frame 2. _____ 3. _____
 Foundation Type(s): 1. Piers 2. _____
 Foundation Material(s): 1. Concrete Block 2. _____
 Main Entrance (stylistic details) Wood doors on E elevation

Porch Descriptions (types, locations, roof types, etc.) _____

Condition (overall resource condition): excellent good fair deteriorated ruinous

Narrative Description of Resource _____

Archaeological Remains _____ Check if Archaeological Form Completed

RESEARCH METHODS (check all that apply)

- | | | | |
|--|---|---|--|
| <input checked="" type="checkbox"/> FMSF record search (sites/surveys) | <input type="checkbox"/> library research | <input type="checkbox"/> building permits | <input type="checkbox"/> Sanborn maps |
| <input type="checkbox"/> FL State Archives/photo collection | <input type="checkbox"/> city directory | <input type="checkbox"/> occupant/owner interview | <input type="checkbox"/> plat maps |
| <input checked="" type="checkbox"/> property appraiser / tax records | <input type="checkbox"/> newspaper files | <input type="checkbox"/> neighbor interview | <input type="checkbox"/> Public Lands Survey (DEP) |
| <input checked="" type="checkbox"/> cultural resource survey (CRAS) | <input type="checkbox"/> historic photos | <input type="checkbox"/> interior inspection | <input type="checkbox"/> HABS/HAER record search |
| <input type="checkbox"/> other methods (describe) _____ | | | |

Bibliographic References (give FMSF manuscript # if relevant, use continuation sheet if needed) Henriquez, Bob
2013 Property Records Search. Hillsborough County Property Appraiser, Tampa. <http://www.hcpafl.org/>.

OPINION OF RESOURCE SIGNIFICANCE

Appears to meet the criteria for National Register listing individually? yes no insufficient information

Appears to meet the criteria for National Register listing as part of a district? yes no insufficient information

Explanation of Evaluation (required, whether significant or not; use separate sheet if needed) This is a typical example of the Frame Vernacular style found throughout Florida, and limited research revealed no significant historical associations. Thus, it is the professional opinion of ACI's historian that it is not NRHP eligible.

Area(s) of Historical Significance (see *National Register Bulletin 15*, p. 8 for categories: e.g. "architecture", "ethnic heritage", "community planning & development", etc.)

1. _____ 3. _____ 5. _____
 2. _____ 4. _____ 6. _____

DOCUMENTATION

Accessible Documentation Not Filed with the Site File - including field notes, analysis notes, photos, plans and other important documents

- 1) Document type All materials at one location Maintaining organization Archaeological Consultants Inc
 Document description _____ File or accession #'s P13002
- 2) Document type _____ Maintaining organization _____
 Document description _____ File or accession #'s _____

RECORDER INFORMATION

Recorder Name Christopher Berger Affiliation Archaeological Consultants Inc

Recorder Contact Information 8110 Blaikie Court, Suite A, Sarasota, FL 34240/941-379-6206/ACIFlorida@comcast.net
 (address / phone / fax / e-mail)

Required Attachments

- ① USGS 7.5' MAP WITH STRUCTURE LOCATION PINPOINTED IN RED
- ② LARGE SCALE STREET, PLAT OR PARCEL MAP (available from most property appraiser web sites)
- ③ PHOTO OF MAIN FACADE, ARCHIVAL B&W PRINT OR DIGITAL IMAGE FILE

If submitting an image file, it must be included on disk or CD AND in hard copy format (plain paper is acceptable).
 Digital image must be at least 1600 x 1200 pixels, 24-bit color, jpeg or tiff.



PHOTOGRAPH



AERIAL MAP



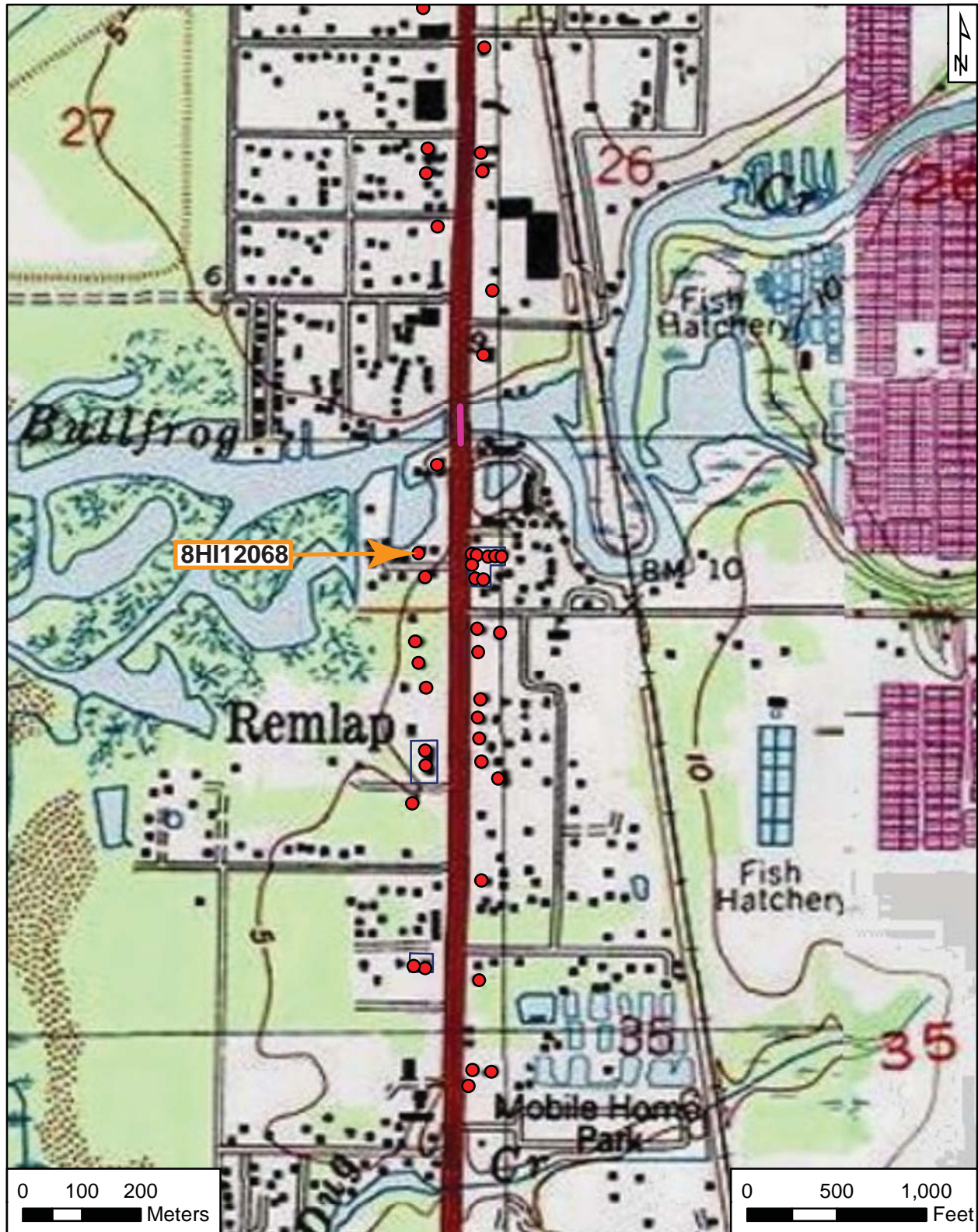


USGS

Gibsonton

Township 30 South, Range 19 East, Section 26

National Geographic Society (2011) *USA Topo Maps*



Original
 Update



HISTORICAL STRUCTURE FORM

FLORIDA MASTER SITE FILE

Version 4.0 1/07

Site #8 **HI12069**
Field Date 1-25-2013
Form Date 2-12-2013
Recorder # 115

Shaded Fields represent the minimum acceptable level of documentation.
Consult the *Guide to Historical Structure Forms* for detailed instructions.

Site Name(s) (address if none) Bullfrog Creek Bait and Tackle Multiple Listing (DHR only) _____
Survey Project Name PD&E US 41 From Kracker Ave. to South of SR 676 Survey # (DHR only) _____
National Register Category (please check one) building structure district site object
Ownership: private-profit private-nonprofit private-individual private-nonspecific city county state federal Native American foreign unknown

LOCATION & MAPPING

Address: 11307 S US 41 _____
Cross Streets (nearest / between) _____
USGS 7.5 Map Name GIBSONTON USGS Date _____ Plat or Other Map _____
City / Town (within 3 miles) Gibsonton In City Limits? yes no unknown County Hillsborough
Township 30S Range 19E Section 26 ¼ section: NW SW SE NE Irregular-name: _____
Tax Parcel # 051131-0000 Landgrant _____
Subdivision Name _____ Block _____ Lot _____
UTM Coordinates: Zone 16 17 Easting 363892 Northing 3079953
Other Coordinates: X: _____ Y: _____ Coordinate System & Datum _____
Name of Public Tract (e.g., park) _____

HISTORY

Construction Year: 1955 approximately year listed or earlier year listed or later
Original Use Commercial From (year): 1955 To (year): pres
Current Use _____ From (year): _____ To (year): _____
Other Use _____ From (year): _____ To (year): _____
Moves: yes no unknown Date: _____ Original address _____
Alterations: yes no unknown Date: _____ Nature _____
Additions: yes no unknown Date: 1-1-1965 Nature Expansions to W, S
Architect (last name first): _____ Builder (last name first): _____
Ownership History (especially original owner, dates, profession, etc.) _____

Is the Resource Affected by a Local Preservation Ordinance? yes no unknown Describe _____

DESCRIPTION

Style Masonry Vernacular Exterior Plan Irregular Number of Stories 1.5
Exterior Fabric(s) 1. Concrete block 2. _____ 3. _____
Roof Type(s) 1. Shed 2. Gable 3. _____
Roof Material(s) 1. Composition shingles 2. Sheet metal:3V crimp 3. _____
Roof secondary strucs. (dormers etc.) 1. _____ 2. _____
Windows (types, materials, etc.) 3-light metal awning; metal jalousie

Distinguishing Architectural Features (exterior or interior ornaments) Rectangular vent in gable peak; iron security bars over windows; concrete window sills

Ancillary Features / Outbuildings (record outbuildings, major landscape features; use continuation sheet if needed.) On S side of Bullfrog Creek.

DHR USE ONLY		OFFICIAL EVALUATION		DHR USE ONLY	
NR List Date	SHPO – Appears to meet criteria for NR listing: <input type="checkbox"/> yes <input type="checkbox"/> no <input type="checkbox"/> insufficient info	Date	_____	Init.	_____
<input type="checkbox"/> Owner Objection	KEEPER – Determined eligible: <input type="checkbox"/> yes <input type="checkbox"/> no	Date	_____		
	NR Criteria for Evaluation: <input type="checkbox"/> a <input type="checkbox"/> b <input type="checkbox"/> c <input type="checkbox"/> d (see <i>National Register Bulletin 15</i> , p. 2)				

DESCRIPTION (continued)

Chimney: No. 0 Chimney Material(s): 1. Concrete block 2.
Structural System(s): 1. Concrete block 2. 3.
Foundation Type(s): 1. Slab 2.
Foundation Material(s): 1. Poured Concrete Footing 2.
Main Entrance (stylistic details) Wood door on N elevation

Porch Descriptions (types, locations, roof types, etc.) Shed roof on N elevation supported by wood columns

Condition (overall resource condition): [] excellent [] good [x] fair [] deteriorated [] ruinous
Narrative Description of Resource This originated as a rectangular concrete block building until a shed roofed addition with 3 garage doors was built to the W (ca. 1965). A second addition has been built to the S.

Archaeological Remains [] Check if Archaeological Form Completed

RESEARCH METHODS (check all that apply)

- [x] FMSF record search (sites/surveys) [] library research [] building permits [] Sanborn maps
[] FL State Archives/photo collection [] city directory [] occupant/owner interview [] plat maps
[x] property appraiser / tax records [] newspaper files [] neighbor interview [] Public Lands Survey (DEP)
[x] cultural resource survey (CRAS) [] historic photos [] interior inspection [] HABS/HAER record search
[] other methods (describe)

Bibliographic References (give FMSF manuscript # if relevant, use continuation sheet if needed) Henriquez, Bob
2013 Property Records Search. Hillsborough County Property Appraiser, Tampa. http://www.hcpafl.org/.

OPINION OF RESOURCE SIGNIFICANCE

Appears to meet the criteria for National Register listing individually? [] yes [x] no [] insufficient information
Appears to meet the criteria for National Register listing as part of a district? [] yes [x] no [] insufficient information

Explanation of Evaluation (required, whether significant or not; use separate sheet if needed) This is a typical example of the Masonry Vernacular style found throughout Florida, and limited research revealed no significant historical associations. Thus, it is the professional opinion of ACI's historian that it is not NRHP eligible.

Area(s) of Historical Significance (see National Register Bulletin 15, p. 8 for categories: e.g. "architecture", "ethnic heritage", "community planning & development", etc.)
1. 3. 5.
2. 4. 6.

DOCUMENTATION

Accessible Documentation Not Filed with the Site File - including field notes, analysis notes, photos, plans and other important documents
1) Document type All materials at one location Maintaining organization Archaeological Consultants Inc
Document description File or accession #'s P13002
2) Document type Maintaining organization
Document description File or accession #'s

RECORDER INFORMATION

Recorder Name Christopher Berger Affiliation Archaeological Consultants Inc
Recorder Contact Information 8110 Blaikie Court, Suite A, Sarasota, FL 34240/941-379-6206/ACIFlorida@comcast.net
(address / phone / fax / e-mail)

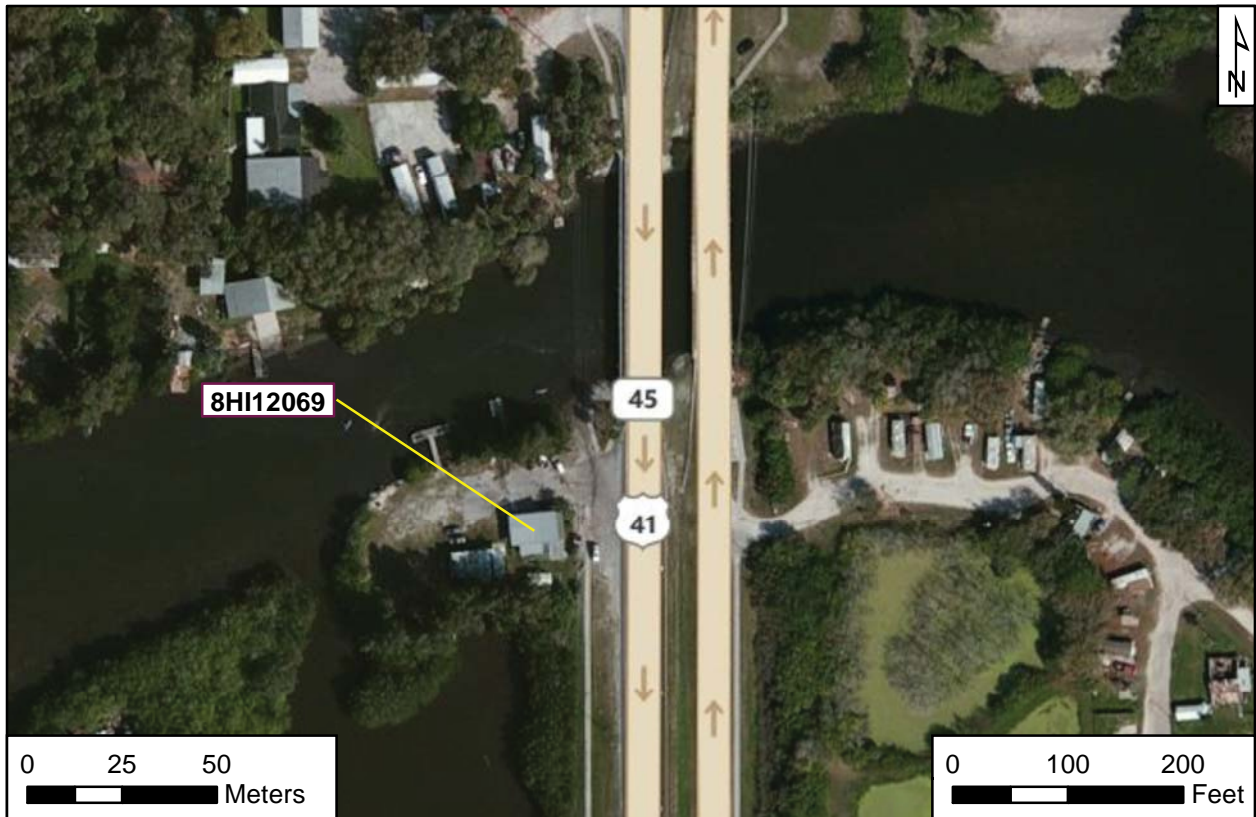
Required Attachments
1 USGS 7.5' MAP WITH STRUCTURE LOCATION PINPOINTED IN RED
2 LARGE SCALE STREET, PLAT OR PARCEL MAP (available from most property appraiser web sites)
3 PHOTO OF MAIN FACADE, ARCHIVAL B&W PRINT OR DIGITAL IMAGE FILE
If submitting an image file, it must be included on disk or CD AND in hard copy format (plain paper is acceptable). Digital image must be at least 1600 x 1200 pixels, 24-bit color, jpeg or tiff.



PHOTOGRAPH



AERIAL MAP



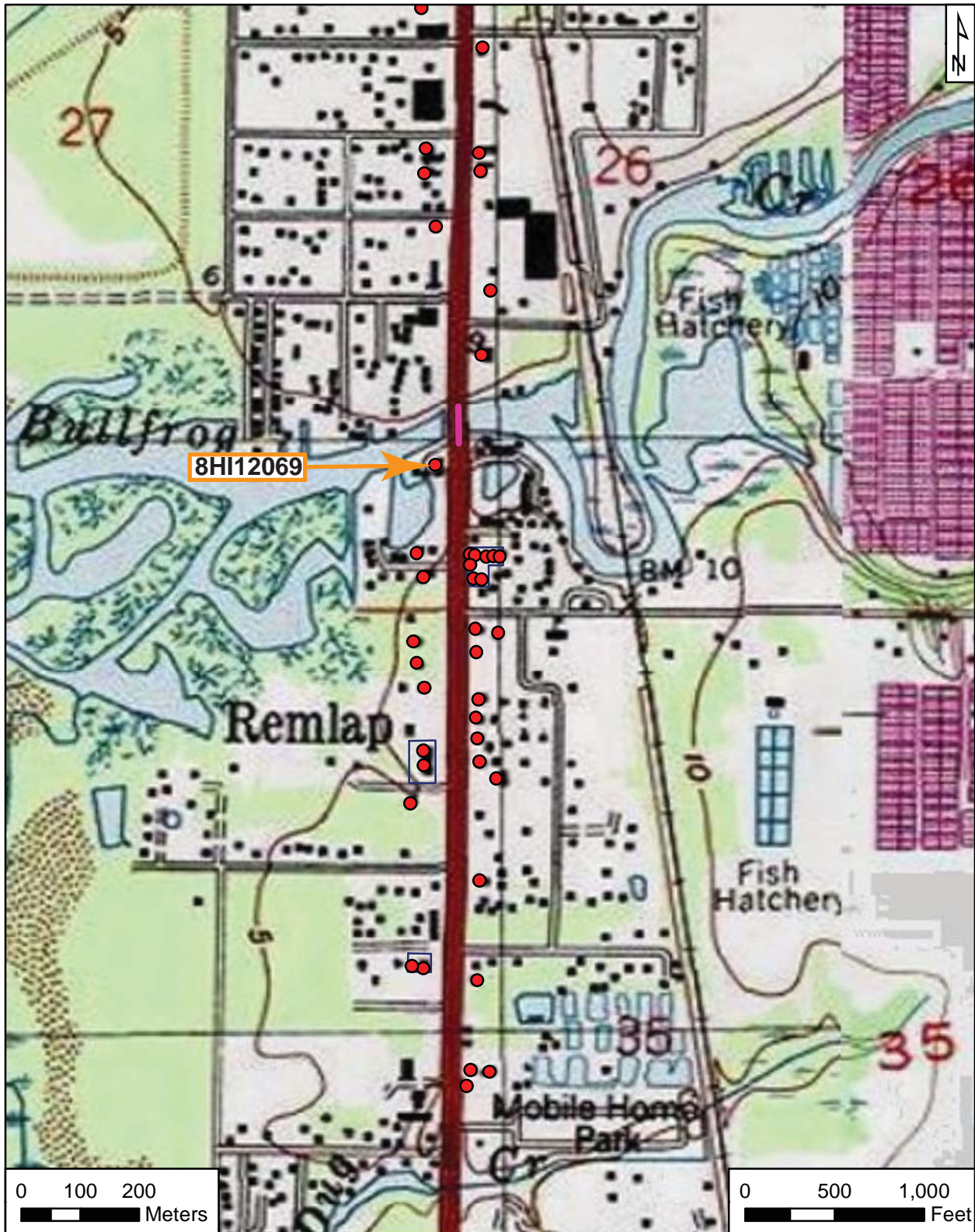


USGS

Gibsonton

Township 30 South, Range 19 East, Section 26

National Geographic Society (2011) *USA Topo Maps*



Original
 Update



HISTORICAL STRUCTURE FORM

FLORIDA MASTER SITE FILE

Version 4.0 1/07

Site #8 **HI12070**
Field Date 1-24-2013
Form Date 2-6-2013
Recorder # 37

Shaded Fields represent the minimum acceptable level of documentation.
Consult the *Guide to Historical Structure Forms* for detailed instructions.

Site Name(s) (address if none) 11210 S US 41 Multiple Listing (DHR only) _____
Survey Project Name PD&E US 41 From Kracker Ave. to South of SR 676 Survey # (DHR only) _____
National Register Category (please check one) building structure district site object
Ownership: private-profit private-nonprofit private-individual private-nonspecific city county state federal Native American foreign unknown

LOCATION & MAPPING

Address: 11210 Street Number S Direction US 41 Street Name _____ Street Type _____ Suffix Direction _____
Cross Streets (nearest / between) _____
USGS 7.5 Map Name GIBSONTON USGS Date _____ Plat or Other Map _____
City / Town (within 3 miles) Gibsonton In City Limits? yes no unknown County Hillsborough
Township 30S Range 19E Section 26 1/4 section: NW SW SE NE Irregular-name: _____
Tax Parcel # 0509300100 Landgrant _____
Subdivision Name _____ Block _____ Lot _____
UTM Coordinates: Zone 16 17 Easting 363983 Northing 3080149
Other Coordinates: X: _____ Y: _____ Coordinate System & Datum _____
Name of Public Tract (e.g., park) _____

HISTORY

Construction Year: 1923 approximately year listed or earlier year listed or later
Original Use Unknown From (year): 1923 To (year): unk
Current Use Bar From (year): unk To (year): pres
Other Use Store From (year): unk To (year): pres
Moves: yes no unknown Date: _____ Original address _____
Alterations: yes no unknown Date: 1-1-2000 Nature Exterior renovated
Additions: yes no unknown Date: 1-1-1980 Nature Expansion to N
Architect (last name first): _____ Builder (last name first): _____
Ownership History (especially original owner, dates, profession, etc.) _____

Is the Resource Affected by a Local Preservation Ordinance? yes no unknown Describe _____

DESCRIPTION

Style Masonry Vernacular Exterior Plan Rectangular Number of Stories 1
Exterior Fabric(s) 1. Stucco 2. Other 3. Concrete block
Roof Type(s) 1. Flat 2. Gable 3. _____
Roof Material(s) 1. Built-up 2. Sheet metal:standing seam 3. _____
Roof secondary strucs. (dormers etc.) 1. Other 2. _____
Windows (types, materials, etc.) 1-light wood fixed

Distinguishing Architectural Features (exterior or interior ornaments) Plywood parapet roof on W elevation; decorative tiles; fabric canopy over main entrances

Ancillary Features / Outbuildings (record outbuildings, major landscape features; use continuation sheet if needed.) A nonhistoric trailer is located to the S. Wheelchair ramp at SE. Parking lot to W and N.

DHR USE ONLY		OFFICIAL EVALUATION	DHR USE ONLY	
NR List Date	SHPO – Appears to meet criteria for NR listing: <input type="checkbox"/> yes <input type="checkbox"/> no <input type="checkbox"/> insufficient info	Date _____	Init. _____	
<input type="checkbox"/> Owner Objection	KEEPER – Determined eligible: <input type="checkbox"/> yes <input type="checkbox"/> no	Date _____		
	NR Criteria for Evaluation: <input type="checkbox"/> a <input type="checkbox"/> b <input type="checkbox"/> c <input type="checkbox"/> d (see <i>National Register Bulletin 15</i> , p. 2)			

DESCRIPTION (continued)

Chimney: No. ____ Chimney Material(s): 1. _____ 2. _____
 Structural System(s): 1. Concrete block 2. _____ 3. _____
 Foundation Type(s): 1. Slab 2. _____
 Foundation Material(s): 1. Poured Concrete Footing 2. _____
 Main Entrance (stylistic details) Paired wood framed doors with oval light under fabric canopy to NW; 9-light wood door under fabric canopy to SW
 Porch Descriptions (types, locations, roof types, etc.) Inset on W elevation

Condition (overall resource condition): excellent good fair deteriorated ruinous

Narrative Description of Resource This building includes a restaurant/bar and a package liquor store. It likely originated as a different use.

Archaeological Remains _____ Check if Archaeological Form Completed

RESEARCH METHODS (check all that apply)

FMSF record search (sites/surveys) library research building permits Sanborn maps
 FL State Archives/photo collection city directory occupant/owner interview plat maps
 property appraiser / tax records newspaper files neighbor interview Public Lands Survey (DEP)
 cultural resource survey (CRAS) historic photos interior inspection HABS/HAER record search
 other methods (describe) _____

Bibliographic References (give FMSF manuscript # if relevant, use continuation sheet if needed) Henriquez, Bob
2013 Property Records Search. Hillsborough County Property Appraiser, Tampa. <http://www.hcpafl.org/>.

OPINION OF RESOURCE SIGNIFICANCE

Appears to meet the criteria for National Register listing individually? yes no insufficient information
 Appears to meet the criteria for National Register listing as part of a district? yes no insufficient information
 Explanation of Evaluation (required, whether significant or not; use separate sheet if needed) This is a typical example of the Masonry Vernacular style found throughout Florida, and limited research revealed no significant historical associations. Thus, it is the professional opinion of ACI's historian that it is not NRHP eligible.
 Area(s) of Historical Significance (see *National Register Bulletin 15*, p. 8 for categories: e.g. "architecture", "ethnic heritage", "community planning & development", etc.)
 1. _____ 3. _____ 5. _____
 2. _____ 4. _____ 6. _____

DOCUMENTATION

Accessible Documentation Not Filed with the Site File - including field notes, analysis notes, photos, plans and other important documents

- 1) Document type All materials at one location Maintaining organization Archaeological Consultants Inc
 Document description _____ File or accession #'s P13002
- 2) Document type _____ Maintaining organization _____
 Document description _____ File or accession #'s _____

RECORDER INFORMATION

Recorder Name Christopher Berger Affiliation Archaeological Consultants Inc
 Recorder Contact Information 8110 Blaikie Court, Suite A, Sarasota, FL 34240/941-379-6206/ACIFlorida@comcast.net
 (address / phone / fax / e-mail)

Required Attachments

- ① USGS 7.5' MAP WITH STRUCTURE LOCATION PINPOINTED IN RED
- ② LARGE SCALE STREET, PLAT OR PARCEL MAP (available from most property appraiser web sites)
- ③ PHOTO OF MAIN FACADE, ARCHIVAL B&W PRINT OR DIGITAL IMAGE FILE

If submitting an image file, it must be included on disk or CD AND in hard copy format (plain paper is acceptable).
 Digital image must be at least 1600 x 1200 pixels, 24-bit color, jpeg or tiff.



PHOTOGRAPH



AERIAL MAP



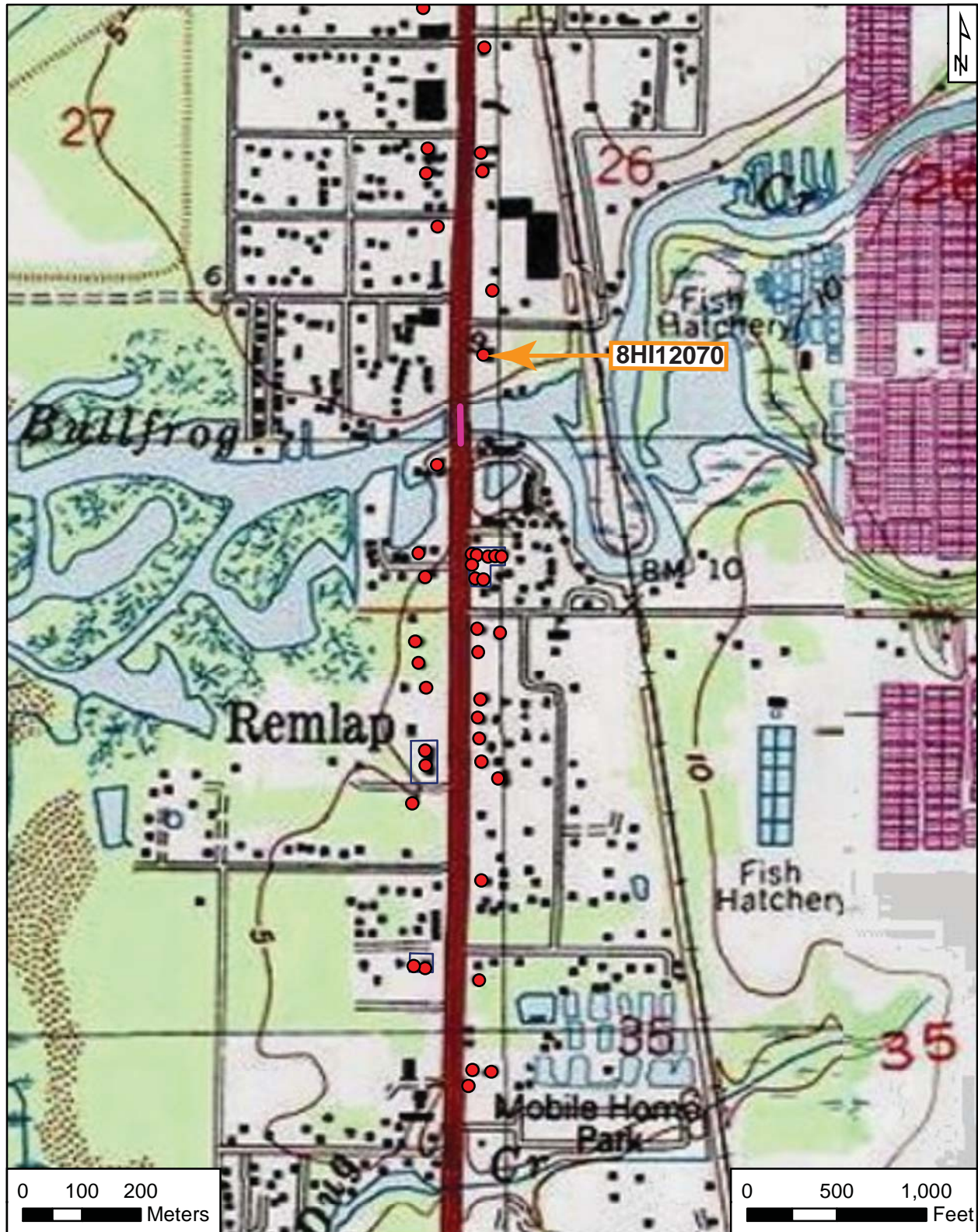


USGS

Gibsonton

Township 30 South, Range 19 East, Section 26

National Geographic Society (2011) *USA Topo Maps*



Original
 Update



HISTORICAL STRUCTURE FORM

FLORIDA MASTER SITE FILE

Version 4.0 1/07

Site #8 **HI12071**
Field Date 1-24-2013
Form Date 2-6-2013
Recorder # 38

Shaded Fields represent the minimum acceptable level of documentation.
Consult the *Guide to Historical Structure Forms* for detailed instructions.

Site Name(s) (address if none) 11334 S US 41 Multiple Listing (DHR only) _____
Survey Project Name PD&E US 41 From Kracker Ave. to South of SR 676 Survey # (DHR only) _____
National Register Category (please check one) building structure district site object
Ownership: private-profit private-nonprofit private-individual private-nonspecific city county state federal Native American foreign unknown

LOCATION & MAPPING

Address: 11334 S US 41 _____
Cross Streets (nearest / between) _____
USGS 7.5 Map Name GIBSONTON USGS Date _____ Plat or Other Map _____
City / Town (within 3 miles) Gibsonton In City Limits? yes no unknown County Hillsborough
Township 30S Range 19E Section 26 ¼ section: NW SW SE NE Irregular-name: _____
Tax Parcel # 0509300100 Landgrant _____
Subdivision Name _____ Block _____ Lot _____
UTM Coordinates: Zone 16 17 Easting 363998 Northing 3080258
Other Coordinates: X: _____ Y: _____ Coordinate System & Datum _____
Name of Public Tract (e.g., park) _____

HISTORY

Construction Year: 1959 approximately year listed or earlier year listed or later
Original Use Unknown From (year): 1959 To (year): unk
Current Use Office building From (year): unk To (year): pres
Other Use _____ From (year): _____ To (year): _____
Moves: yes no unknown Date: _____ Original address _____
Alterations: yes no unknown Date: 1-1-2000 Nature Roof, windows, exterior, awnings
Additions: yes no unknown Date: _____ Nature _____
Architect (last name first): _____ Builder (last name first): _____
Ownership History (especially original owner, dates, profession, etc.) _____

Is the Resource Affected by a Local Preservation Ordinance? yes no unknown Describe _____

DESCRIPTION

Style Masonry Vernacular Exterior Plan Rectangular Number of Stories 1
Exterior Fabric(s) 1. Stucco 2. _____ 3. _____
Roof Type(s) 1. Gable 2. _____ 3. _____
Roof Material(s) 1. Sheet metal:5V crimp 2. _____ 3. _____
Roof secondary strucs. (dormers etc.) 1. _____ 2. _____
Windows (types, materials, etc.) replacement 6/6 metal DHS

Distinguishing Architectural Features (exterior or interior ornaments) Metal awnings over windows, doors

Ancillary Features / Outbuildings (record outbuildings, major landscape features; use continuation sheet if needed.) A nonhistoric warehouse is to E. Parking lot is to S and W.

DHR USE ONLY		OFFICIAL EVALUATION		DHR USE ONLY	
NR List Date	SHPO – Appears to meet criteria for NR listing: <input type="checkbox"/> yes <input type="checkbox"/> no <input type="checkbox"/> insufficient info	Date	_____	Init.	_____
<input type="checkbox"/> Owner Objection	KEEPER – Determined eligible: <input type="checkbox"/> yes <input type="checkbox"/> no	Date	_____		
	NR Criteria for Evaluation: <input type="checkbox"/> a <input type="checkbox"/> b <input type="checkbox"/> c <input type="checkbox"/> d (see <i>National Register Bulletin 15</i> , p. 2)				

DESCRIPTION (continued)

Chimney: No. ____ Chimney Material(s): 1. _____ 2. _____
 Structural System(s): 1. Concrete block 2. _____ 3. _____
 Foundation Type(s): 1. Slab 2. _____
 Foundation Material(s): 1. Poured Concrete Footing 2. _____
 Main Entrance (stylistic details) 9-light wood paneled doors under metal awnings

Porch Descriptions (types, locations, roof types, etc.) _____

Condition (overall resource condition): excellent good fair deteriorated ruinous

Narrative Description of Resource _____

Archaeological Remains _____ Check if Archaeological Form Completed

RESEARCH METHODS (check all that apply)

- | | | | |
|--|---|---|--|
| <input checked="" type="checkbox"/> FMSF record search (sites/surveys) | <input type="checkbox"/> library research | <input type="checkbox"/> building permits | <input type="checkbox"/> Sanborn maps |
| <input type="checkbox"/> FL State Archives/photo collection | <input type="checkbox"/> city directory | <input type="checkbox"/> occupant/owner interview | <input type="checkbox"/> plat maps |
| <input checked="" type="checkbox"/> property appraiser / tax records | <input type="checkbox"/> newspaper files | <input type="checkbox"/> neighbor interview | <input type="checkbox"/> Public Lands Survey (DEP) |
| <input checked="" type="checkbox"/> cultural resource survey (CRAS) | <input checked="" type="checkbox"/> historic photos | <input type="checkbox"/> interior inspection | <input type="checkbox"/> HABS/HAER record search |
| <input type="checkbox"/> other methods (describe) _____ | | | |

Bibliographic References (give FMSF manuscript # if relevant, use continuation sheet if needed) Henriquez, Bob
2013 Property Records Search. Hillsborough County Property Appraiser, Tampa. <http://www.hcpafl.org/>.

OPINION OF RESOURCE SIGNIFICANCE

Appears to meet the criteria for National Register listing individually? yes no insufficient information

Appears to meet the criteria for National Register listing as part of a district? yes no insufficient information

Explanation of Evaluation (required, whether significant or not; use separate sheet if needed) This is a typical example of the Masonry Vernacular style found throughout Florida, and limited research revealed no significant historical associations. Thus, it is the professional opinion of ACI's historian that it is not NRHP eligible.

Area(s) of Historical Significance (see *National Register Bulletin 15*, p. 8 for categories: e.g. "architecture", "ethnic heritage", "community planning & development", etc.)

1. _____ 3. _____ 5. _____
 2. _____ 4. _____ 6. _____

DOCUMENTATION

Accessible Documentation Not Filed with the Site File - including field notes, analysis notes, photos, plans and other important documents

- 1) Document type All materials at one location Maintaining organization Archaeological Consultants Inc
 Document description _____ File or accession #'s P13002
- 2) Document type _____ Maintaining organization _____
 Document description _____ File or accession #'s _____

RECORDER INFORMATION

Recorder Name Christopher Berger Affiliation Archaeological Consultants Inc

Recorder Contact Information 8110 Blaikie Court, Suite A, Sarasota, FL 34240/941-379-6206/ACIFlorida@comcast.net
 (address / phone / fax / e-mail)

Required Attachments

- ① USGS 7.5' MAP WITH STRUCTURE LOCATION PINPOINTED IN RED
- ② LARGE SCALE STREET, PLAT OR PARCEL MAP (available from most property appraiser web sites)
- ③ PHOTO OF MAIN FACADE, ARCHIVAL B&W PRINT OR DIGITAL IMAGE FILE

If submitting an image file, it must be included on disk or CD AND in hard copy format (plain paper is acceptable).
 Digital image must be at least 1600 x 1200 pixels, 24-bit color, jpeg or tiff.



PHOTOGRAPH



AERIAL MAP



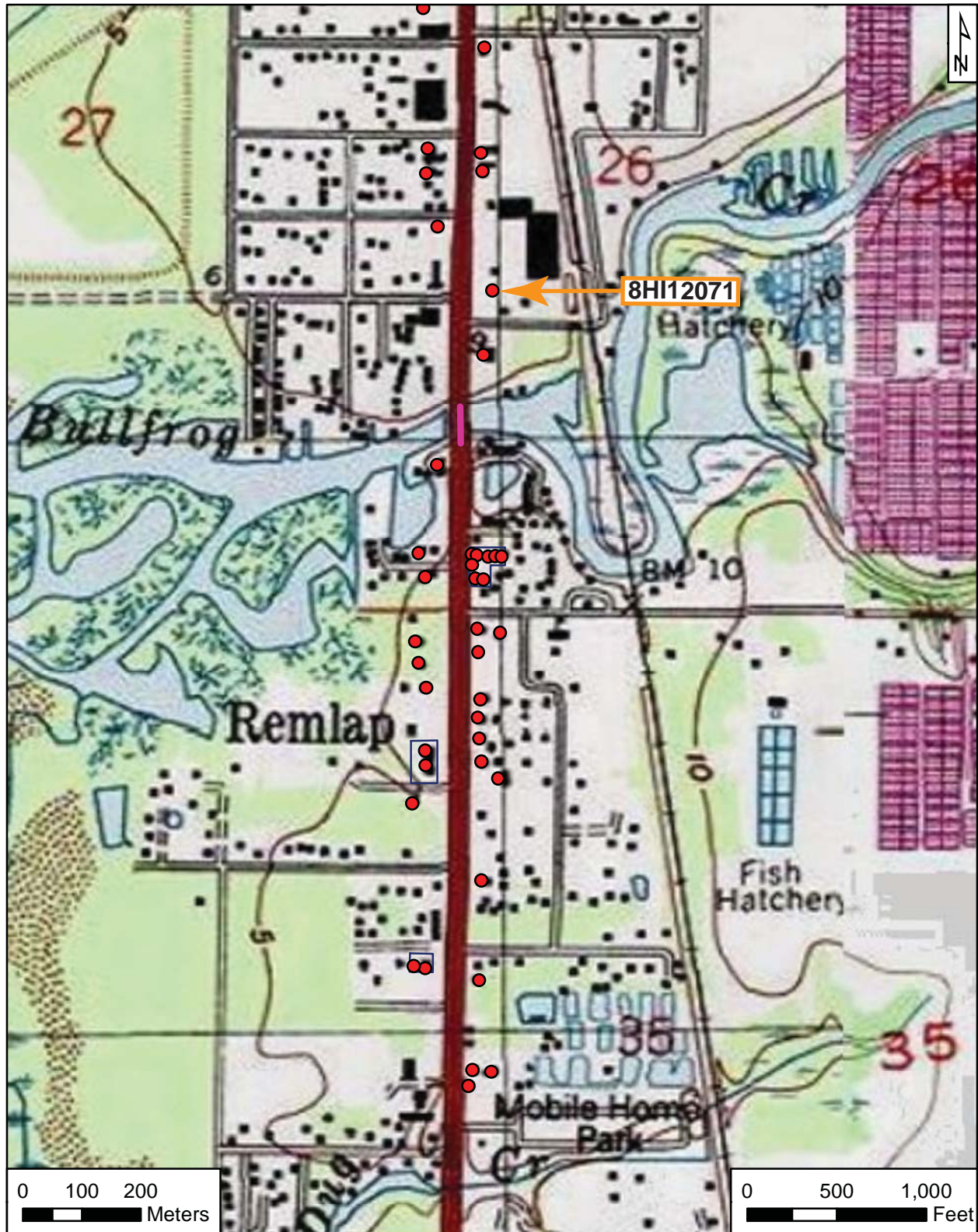


USGS

Gibsonton

Township 30 South, Range 19 East, Section 26

National Geographic Society (2011) *USA Topo Maps*



Original
 Update



HISTORICAL STRUCTURE FORM

FLORIDA MASTER SITE FILE

Version 4.0 1/07

Site #8 **HI12072**
Field Date 1-25-2013
Form Date 2-12-2013
Recorder # 113

Shaded Fields represent the minimum acceptable level of documentation.
Consult the *Guide to Historical Structure Forms* for detailed instructions.

Site Name(s) (address if none) 11101 S US 41 Multiple Listing (DHR only) _____
Survey Project Name PD&E US 41 From Kracker Ave. to South of SR 676 Survey # (DHR only) _____
National Register Category (please check one) building structure district site object
Ownership: private-profit private-nonprofit private-individual private-nonspecific city county state federal Native American foreign unknown

LOCATION & MAPPING

Address: 11101 S US 41 _____
Cross Streets (nearest / between) _____
USGS 7.5 Map Name GIBSONTON USGS Date _____ Plat or Other Map _____
City / Town (within 3 miles) Gibsonton In City Limits? yes no unknown County Hillsborough
Township 30S Range 19E Section 26 ¼ section: NW SW SE NE Irregular-name: _____
Tax Parcel # 051114-0000 Landgrant _____
Subdivision Name _____ Block _____ Lot _____
UTM Coordinates: Zone 16 17 Easting 363899 Northing 3080479
Other Coordinates: X: _____ Y: _____ Coordinate System & Datum _____
Name of Public Tract (e.g., park) _____

HISTORY

Construction Year: 1959 approximately year listed or earlier year listed or later
Original Use Commercial From (year): 1959 To (year): pres
Current Use _____ From (year): _____ To (year): _____
Other Use _____ From (year): _____ To (year): _____
Moves: yes no unknown Date: _____ Original address _____
Alterations: yes no unknown Date: _____ Nature Windows enclosed; shed roof to E
Additions: yes no unknown Date: _____ Nature Room to NW
Architect (last name first): _____ Builder (last name first): _____
Ownership History (especially original owner, dates, profession, etc.) _____

Is the Resource Affected by a Local Preservation Ordinance? yes no unknown Describe _____

DESCRIPTION

Style Masonry Vernacular Exterior Plan Irregular Number of Stories 1
Exterior Fabric(s) 1. Stucco 2. _____ 3. _____
Roof Type(s) 1. Shed 2. Gable 3. _____
Roof Material(s) 1. Composition shingles 2. _____ 3. _____
Roof secondary strucs. (dormers etc.) 1. Other 2. _____
Windows (types, materials, etc.) Metal jalousie

Distinguishing Architectural Features (exterior or interior ornaments) Parapet roof on E elevation

Ancillary Features / Outbuildings (record outbuildings, major landscape features; use continuation sheet if needed.) _____

DHR USE ONLY		OFFICIAL EVALUATION		DHR USE ONLY	
NR List Date	SHPO – Appears to meet criteria for NR listing: <input type="checkbox"/> yes <input type="checkbox"/> no <input type="checkbox"/> insufficient info	Date	_____	Init.	_____
<input type="checkbox"/> Owner Objection	KEEPER – Determined eligible: <input type="checkbox"/> yes <input type="checkbox"/> no	Date	_____		
	NR Criteria for Evaluation: <input type="checkbox"/> a <input type="checkbox"/> b <input type="checkbox"/> c <input type="checkbox"/> d (see <i>National Register Bulletin 15</i> , p. 2)				

DESCRIPTION (continued)

Chimney: No. 0 Chimney Material(s): 1. _____ 2. _____
 Structural System(s): 1. Concrete block 2. _____ 3. _____
 Foundation Type(s): 1. Slab 2. _____
 Foundation Material(s): 1. Poured Concrete Footing 2. _____
 Main Entrance (stylistic details) Wood doors on E elevation

Porch Descriptions (types, locations, roof types, etc.) Open, shed roof porch on E elevation with wood porch supports

Condition (overall resource condition): excellent good fair deteriorated ruinous

Narrative Description of Resource _____

Archaeological Remains _____ Check if Archaeological Form Completed

RESEARCH METHODS (check all that apply)

- | | | | |
|--|---|---|--|
| <input checked="" type="checkbox"/> FMSF record search (sites/surveys) | <input type="checkbox"/> library research | <input type="checkbox"/> building permits | <input type="checkbox"/> Sanborn maps |
| <input type="checkbox"/> FL State Archives/photo collection | <input type="checkbox"/> city directory | <input type="checkbox"/> occupant/owner interview | <input type="checkbox"/> plat maps |
| <input checked="" type="checkbox"/> property appraiser / tax records | <input type="checkbox"/> newspaper files | <input type="checkbox"/> neighbor interview | <input type="checkbox"/> Public Lands Survey (DEP) |
| <input checked="" type="checkbox"/> cultural resource survey (CRAS) | <input type="checkbox"/> historic photos | <input type="checkbox"/> interior inspection | <input type="checkbox"/> HABS/HAER record search |
| <input type="checkbox"/> other methods (describe) _____ | | | |

Bibliographic References (give FMSF manuscript # if relevant, use continuation sheet if needed) Henriquez, Bob
2013 Property Records Search. Hillsborough County Property Appraiser, Tampa. <http://www.hcpafl.org/>.

OPINION OF RESOURCE SIGNIFICANCE

Appears to meet the criteria for National Register listing individually? yes no insufficient information

Appears to meet the criteria for National Register listing as part of a district? yes no insufficient information

Explanation of Evaluation (required, whether significant or not; use separate sheet if needed) This is a typical example of the Masonry Vernacular style found throughout Florida, and limited research revealed no significant historical associations. Thus, it is the professional opinion of ACI's historian that it is not NRHP eligible.

Area(s) of Historical Significance (see *National Register Bulletin 15*, p. 8 for categories: e.g. "architecture", "ethnic heritage", "community planning & development", etc.)

1. _____ 3. _____ 5. _____
 2. _____ 4. _____ 6. _____

DOCUMENTATION

Accessible Documentation Not Filed with the Site File - including field notes, analysis notes, photos, plans and other important documents

- 1) Document type All materials at one location Maintaining organization Archaeological Consultants Inc
 Document description _____ File or accession #'s P13002
- 2) Document type _____ Maintaining organization _____
 Document description _____ File or accession #'s _____

RECORDER INFORMATION

Recorder Name Christopher Berger Affiliation Archaeological Consultants Inc

Recorder Contact Information 8110 Blaikie Court, Suite A, Sarasota, FL 34240/941-379-6206/ACIFlorida@comcast.net
 (address / phone / fax / e-mail)

Required Attachments

- ① USGS 7.5' MAP WITH STRUCTURE LOCATION PINPOINTED IN RED
- ② LARGE SCALE STREET, PLAT OR PARCEL MAP (available from most property appraiser web sites)
- ③ PHOTO OF MAIN FACADE, ARCHIVAL B&W PRINT OR DIGITAL IMAGE FILE

If submitting an image file, it must be included on disk or CD AND in hard copy format (plain paper is acceptable).
 Digital image must be at least 1600 x 1200 pixels, 24-bit color, jpeg or tiff.



PHOTOGRAPH



AERIAL MAP



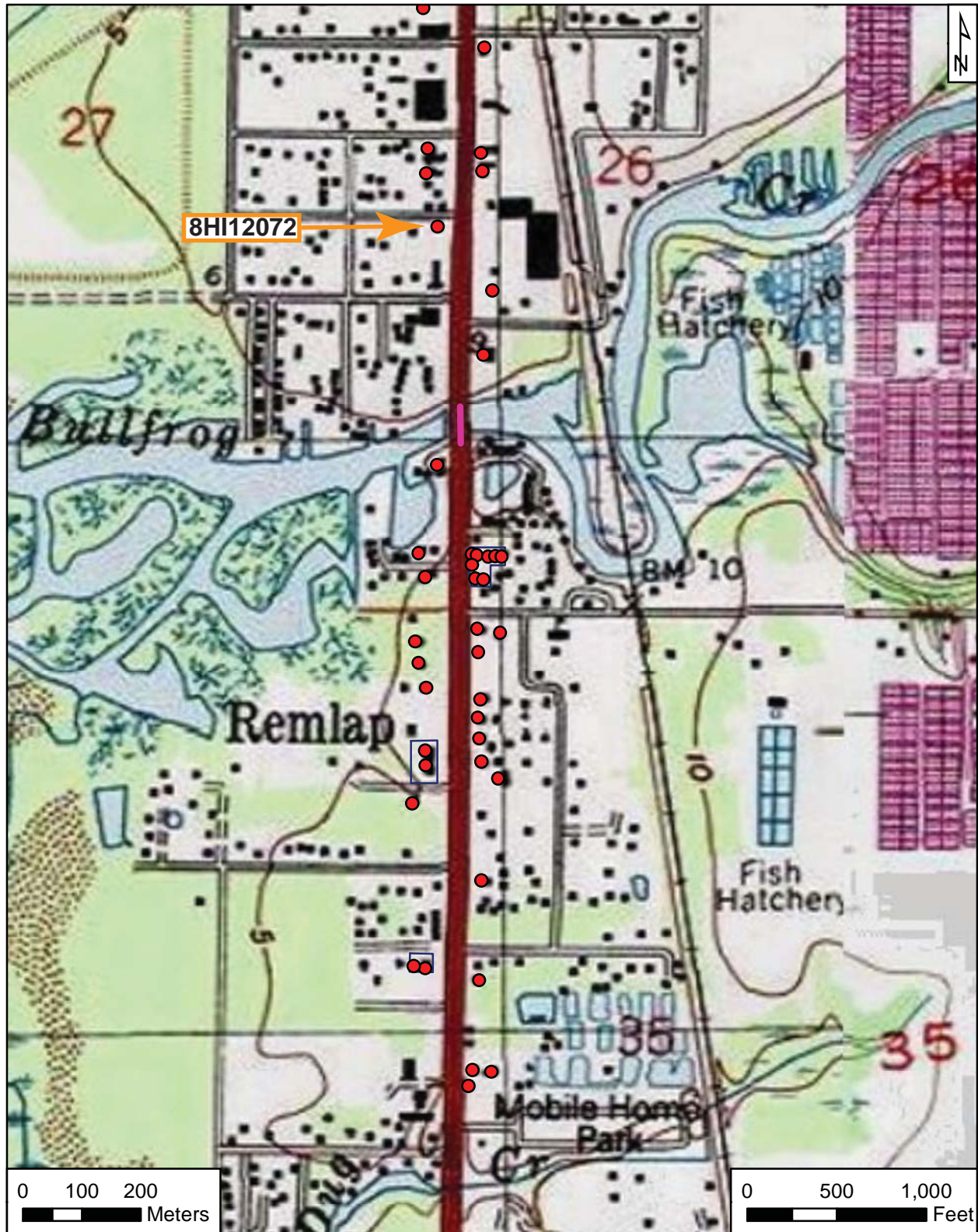


USGS

Gibsonton

Township 30 South, Range 19 East, Section 26

National Geographic Society (2011) *USA Topo Maps*



Original
 Update



HISTORICAL STRUCTURE FORM

FLORIDA MASTER SITE FILE

Version 4.0 1/07

Site #8 **HI12073**
Field Date 1-25-2013
Form Date 2-12-2013
Recorder # 113

Shaded Fields represent the minimum acceptable level of documentation.
Consult the *Guide to Historical Structure Forms* for detailed instructions.

Site Name(s) (address if none) 11011 S US 41 Multiple Listing (DHR only) _____
Survey Project Name PD&E US 41 From Kracker Ave. to South of SR 676 Survey # (DHR only) _____
National Register Category (please check one) building structure district site object
Ownership: private-profit private-nonprofit private-individual private-nonspecific city county state federal Native American foreign unknown

LOCATION & MAPPING

Address: 11011 S US 41 _____
Cross Streets (nearest / between) _____
USGS 7.5 Map Name GIBSONTON USGS Date _____ Plat or Other Map _____
City / Town (within 3 miles) Gibsonton In City Limits? yes no unknown County Hillsborough
Township 30S Range 19E Section 26 ¼ section: NW SW SE NE Irregular-name: _____
Tax Parcel # 051079-0000 Landgrant _____
Subdivision Name _____ Block _____ Lot _____
UTM Coordinates: Zone 16 17 Easting 363899 Northing 3080479
Other Coordinates: X: _____ Y: _____ Coordinate System & Datum _____
Name of Public Tract (e.g., park) _____

HISTORY

Construction Year: 1959 approximately year listed or earlier year listed or later
Original Use Commercial From (year): 1959 To (year): pres
Current Use Apartments & commercial From (year): 1970 To (year): pres
Other Use _____ From (year): _____ To (year): _____
Moves: yes no unknown Date: _____ Original address _____
Alterations: yes no unknown Date: _____ Nature Reroofed; porch enclosed
Additions: yes no unknown Date: _____ Nature 2-story apartment to W; room to S
Architect (last name first): _____ Builder (last name first): _____
Ownership History (especially original owner, dates, profession, etc.) _____

Is the Resource Affected by a Local Preservation Ordinance? yes no unknown Describe _____

DESCRIPTION

Style Masonry Vernacular Exterior Plan Rectangular Number of Stories 2
Exterior Fabric(s) 1. Concrete block 2. Wood/Plywood 3. Brick
Roof Type(s) 1. Gable 2. Shed 3. _____
Roof Material(s) 1. Composition shingles 2. _____ 3. _____
Roof secondary strucs. (dormers etc.) 1. _____ 2. _____
Windows (types, materials, etc.) 1/1 metal SHS

Distinguishing Architectural Features (exterior or interior ornaments) _____

Ancillary Features / Outbuildings (record outbuildings, major landscape features; use continuation sheet if needed.) _____

DHR USE ONLY		OFFICIAL EVALUATION	DHR USE ONLY	
NR List Date _____	SHPO – Appears to meet criteria for NR listing: <input type="checkbox"/> yes <input type="checkbox"/> no <input type="checkbox"/> insufficient info	Date _____	Init. _____	
<input type="checkbox"/> Owner Objection	KEEPER – Determined eligible: <input type="checkbox"/> yes <input type="checkbox"/> no	Date _____		
	NR Criteria for Evaluation: <input type="checkbox"/> a <input type="checkbox"/> b <input type="checkbox"/> c <input type="checkbox"/> d (see <i>National Register Bulletin 15</i> , p. 2)			

DESCRIPTION (continued)

Chimney: No. 0 Chimney Material(s): 1. _____ 2. _____
 Structural System(s): 1. Concrete block 2. Wood frame 3. _____
 Foundation Type(s): 1. Slab 2. _____
 Foundation Material(s): 1. Poured Concrete Footing 2. _____
 Main Entrance (stylistic details) Wood-frame door on E elevation

Porch Descriptions (types, locations, roof types, etc.) _____

Condition (overall resource condition): excellent good fair deteriorated ruinous

Narrative Description of Resource This building has a steeply pitched gable roof. The front porch was enclosed and replaced with brick. A 2-story, wood-frame apartment was added to the W (ca. 1970).

Archaeological Remains _____ Check if Archaeological Form Completed

RESEARCH METHODS (check all that apply)

FMSF record search (sites/surveys) library research building permits Sanborn maps
 FL State Archives/photo collection city directory occupant/owner interview plat maps
 property appraiser / tax records newspaper files neighbor interview Public Lands Survey (DEP)
 cultural resource survey (CRAS) historic photos interior inspection HABS/HAER record search
 other methods (describe) _____

Bibliographic References (give FMSF manuscript # if relevant, use continuation sheet if needed) Henriquez, Bob
2013 Property Records Search. Hillsborough County Property Appraiser, Tampa. <http://www.hcpafl.org/>.

OPINION OF RESOURCE SIGNIFICANCE

Appears to meet the criteria for National Register listing individually? yes no insufficient information

Appears to meet the criteria for National Register listing as part of a district? yes no insufficient information

Explanation of Evaluation (required, whether significant or not; use separate sheet if needed) This is a typical example of the Masonry Vernacular style found throughout Florida, and limited research revealed no significant historical associations. Thus, it is the professional opinion of ACI's historian that it is not NRHP eligible.

Area(s) of Historical Significance (see *National Register Bulletin 15*, p. 8 for categories: e.g. "architecture", "ethnic heritage", "community planning & development", etc.)

1. _____ 3. _____ 5. _____
 2. _____ 4. _____ 6. _____

DOCUMENTATION

Accessible Documentation Not Filed with the Site File - including field notes, analysis notes, photos, plans and other important documents

1) Document type All materials at one location Maintaining organization Archaeological Consultants Inc
 Document description _____ File or accession #'s P13002

2) Document type _____ Maintaining organization _____
 Document description _____ File or accession #'s _____

RECORDER INFORMATION

Recorder Name Christopher Berger Affiliation Archaeological Consultants Inc

Recorder Contact Information 8110 Blaikie Court, Suite A, Sarasota, FL 34240/941-379-6206/ACIFlorida@comcast.net
 (address / phone / fax / e-mail)

Required Attachments

- ① USGS 7.5' MAP WITH STRUCTURE LOCATION PINPOINTED IN RED
- ② LARGE SCALE STREET, PLAT OR PARCEL MAP (available from most property appraiser web sites)
- ③ PHOTO OF MAIN FACADE, ARCHIVAL B&W PRINT OR DIGITAL IMAGE FILE

If submitting an image file, it must be included on disk or CD AND in hard copy format (plain paper is acceptable).
 Digital image must be at least 1600 x 1200 pixels, 24-bit color, jpeg or tiff.



PHOTOGRAPH



AERIAL MAP



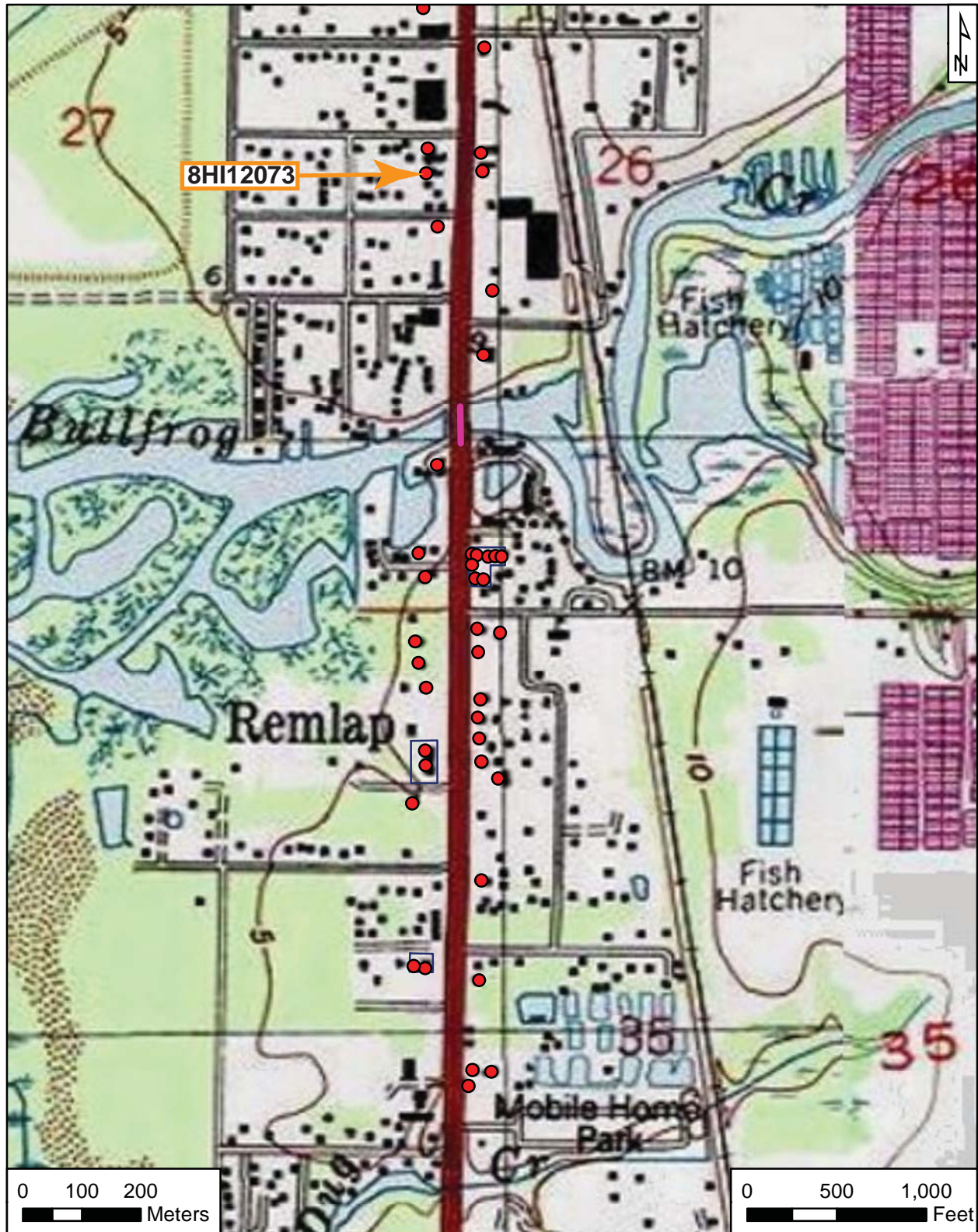


USGS

Gibsonton

Township 30 South, Range 19 East, Section 26

National Geographic Society (2011) *USA Topo Maps*



Original
 Update



HISTORICAL STRUCTURE FORM

FLORIDA MASTER SITE FILE

Version 4.0 1/07

Site #8 **HI12074**
Field Date 1-24-2013
Form Date 2-6-2013
Recorder # 39

Shaded Fields represent the minimum acceptable level of documentation.
Consult the *Guide to Historical Structure Forms* for detailed instructions.

Site Name(s) (address if none) 11032A S US 41 Multiple Listing (DHR only) _____
Survey Project Name PD&E US 41 From Kracker Ave. to South of SR 676 Survey # (DHR only) _____
National Register Category (please check one) building structure district site object
Ownership: private-profit private-nonprofit private-individual private-nonspecific city county state federal Native American foreign unknown

LOCATION & MAPPING

Address: 11032 S US 41 _____
Cross Streets (nearest / between) _____
USGS 7.5 Map Name GIBSONTON USGS Date _____ Plat or Other Map _____
City / Town (within 3 miles) Gibsonton In City Limits? yes no unknown County Hillsborough
Township 30S Range 19E Section 26 ¼ section: NW SW SE NE Irregular-name: _____
Tax Parcel # 0505990000 Landgrant _____
Subdivision Name _____ Block _____ Lot _____
UTM Coordinates: Zone 16 17 Easting 363976 Northing 3080456
Other Coordinates: X: _____ Y: _____ Coordinate System & Datum _____
Name of Public Tract (e.g., park) _____

HISTORY

Construction Year: 1949 approximately year listed or earlier year listed or later
Original Use Commercial From (year): 1949 To (year): pres
Current Use _____ From (year): _____ To (year): _____
Other Use _____ From (year): _____ To (year): _____
Moves: yes no unknown Date: _____ Original address _____
Alterations: yes no unknown Date: 1-1-1960 Nature Exterior renovation; windows blocked in
Additions: yes no unknown Date: 1-1-1955 Nature Expansion to E; expansion to N
Architect (last name first): _____ Builder (last name first): _____
Ownership History (especially original owner, dates, profession, etc.) _____

Is the Resource Affected by a Local Preservation Ordinance? yes no unknown Describe _____

DESCRIPTION

Style Masonry Vernacular Exterior Plan Rectangular Number of Stories 1
Exterior Fabric(s) 1. Brick 2. _____ 3. _____
Roof Type(s) 1. Gable 2. Flat 3. Shed
Roof Material(s) 1. Composition shingles 2. Built-up 3. _____
Roof secondary strucs. (dormers etc.) 1. Other 2. _____
Windows (types, materials, etc.) 1-light fixed wood

Distinguishing Architectural Features (exterior or interior ornaments) Step parapet contains basketweave brick pattern; brick window sills and lentils; exposed rafter tails

Ancillary Features / Outbuildings (record outbuildings, major landscape features; use continuation sheet if needed.) A large, nonhistoric covered storage area with metal roof is attached to E. On same parcel as 11032B S US 41.

DHR USE ONLY		OFFICIAL EVALUATION		DHR USE ONLY	
NR List Date	SHPO – Appears to meet criteria for NR listing: <input type="checkbox"/> yes <input type="checkbox"/> no <input type="checkbox"/> insufficient info	Date	_____	Init.	_____
<input type="checkbox"/> Owner Objection	KEEPER – Determined eligible: <input type="checkbox"/> yes <input type="checkbox"/> no	Date	_____		
	NR Criteria for Evaluation: <input type="checkbox"/> a <input type="checkbox"/> b <input type="checkbox"/> c <input type="checkbox"/> d (see <i>National Register Bulletin 15</i> , p. 2)				

DESCRIPTION (continued)

Chimney: No. ____ Chimney Material(s): 1. _____ 2. _____
 Structural System(s): 1. Concrete block 2. _____ 3. _____
 Foundation Type(s): 1. Slab 2. _____
 Foundation Material(s): 1. Poured Concrete Footing 2. _____
 Main Entrance (stylistic details) Metal framed glass door on W elevation.

Porch Descriptions (types, locations, roof types, etc.) _____

Condition (overall resource condition): excellent good fair deteriorated ruinous

Narrative Description of Resource This commercial building was expanded initially to the E and then again to the N, at which time the exterior was renovated.

Archaeological Remains _____ Check if Archaeological Form Completed

RESEARCH METHODS (check all that apply)

FMSF record search (sites/surveys) library research building permits Sanborn maps
 FL State Archives/photo collection city directory occupant/owner interview plat maps
 property appraiser / tax records newspaper files neighbor interview Public Lands Survey (DEP)
 cultural resource survey (CRAS) historic photos interior inspection HABS/HAER record search
 other methods (describe) _____

Bibliographic References (give FMSF manuscript # if relevant, use continuation sheet if needed) Henriquez, Bob
2013 Property Records Search. Hillsborough County Property Appraiser, Tampa. <http://www.hcpafl.org/>.

OPINION OF RESOURCE SIGNIFICANCE

Appears to meet the criteria for National Register listing individually? yes no insufficient information

Appears to meet the criteria for National Register listing as part of a district? yes no insufficient information

Explanation of Evaluation (required, whether significant or not; use separate sheet if needed) This is a typical example of the Masonry Vernacular style found throughout Florida, and limited research revealed no significant historical associations. Thus, it is the professional opinion of ACI's historian that it is not NRHP eligible.

Area(s) of Historical Significance (see *National Register Bulletin 15*, p. 8 for categories: e.g. "architecture", "ethnic heritage", "community planning & development", etc.)

1. _____ 3. _____ 5. _____
 2. _____ 4. _____ 6. _____

DOCUMENTATION

Accessible Documentation Not Filed with the Site File - including field notes, analysis notes, photos, plans and other important documents

1) Document type All materials at one location Maintaining organization Archaeological Consultants Inc
 Document description _____ File or accession #'s P13002
 2) Document type _____ Maintaining organization _____
 Document description _____ File or accession #'s _____

RECORDER INFORMATION

Recorder Name Christopher Berger Affiliation Archaeological Consultants Inc

Recorder Contact Information 8110 Blaikie Court, Suite A, Sarasota, FL 34240/941-379-6206/ACIFlorida@comcast.net
 (address / phone / fax / e-mail)

Required Attachments

- ① USGS 7.5' MAP WITH STRUCTURE LOCATION PINPOINTED IN RED
- ② LARGE SCALE STREET, PLAT OR PARCEL MAP (available from most property appraiser web sites)
- ③ PHOTO OF MAIN FACADE, ARCHIVAL B&W PRINT OR DIGITAL IMAGE FILE

If submitting an image file, it must be included on disk or CD AND in hard copy format (plain paper is acceptable).
 Digital image must be at least 1600 x 1200 pixels, 24-bit color, jpeg or tiff.



PHOTOGRAPH



AERIAL MAP



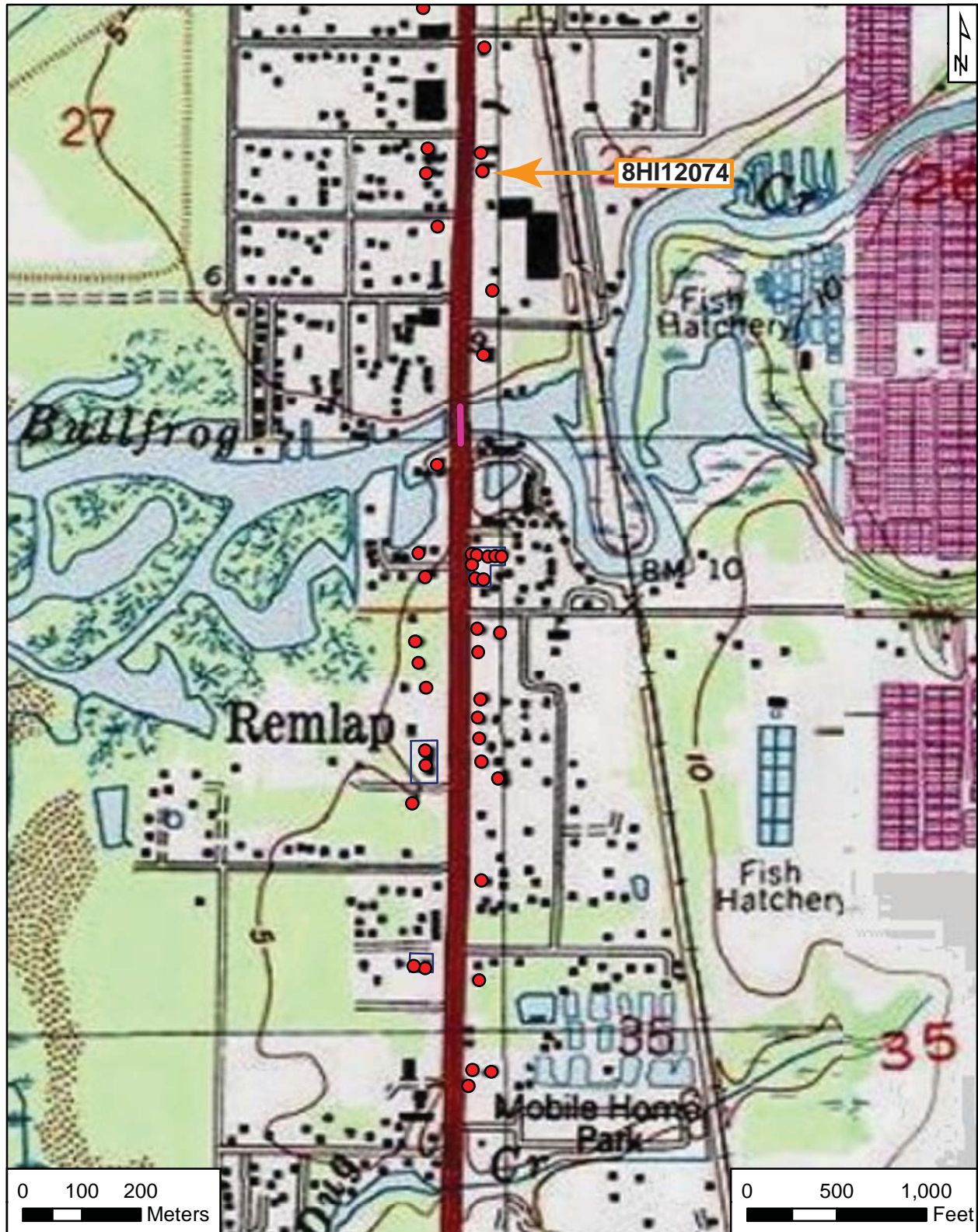


USGS

Gibsonton

Township 30 South, Range 19 East, Section 26

National Geographic Society (2011) *USA Topo Maps*



Original
 Update



HISTORICAL STRUCTURE FORM

FLORIDA MASTER SITE FILE

Version 4.0 1/07

Site #8 **HI12075**
Field Date 1-24-2013
Form Date 2-7-2013
Recorder # 40

Shaded Fields represent the minimum acceptable level of documentation.
Consult the *Guide to Historical Structure Forms* for detailed instructions.

Site Name(s) (address if none) 11032B S US 41 Multiple Listing (DHR only) _____
Survey Project Name PD&E US 41 From Kracker Ave. to South of SR 676 Survey # (DHR only) _____
National Register Category (please check one) building structure district site object
Ownership: private-profit private-nonprofit private-individual private-nonspecific city county state federal Native American foreign unknown

LOCATION & MAPPING

Street Number 11032 Direction S Street Name US 41 Street Type _____ Suffix Direction _____
Address: _____
Cross Streets (nearest / between) _____
USGS 7.5 Map Name GIBSONTON USGS Date _____ Plat or Other Map _____
City / Town (within 3 miles) Gibsonton In City Limits? yes no unknown County Hillsborough
Township 30S Range 19E Section 26 1/4 section: NW SW SE NE Irregular-name: _____
Tax Parcel # 0505990000 Landgrant _____
Subdivision Name _____ Block _____ Lot _____
UTM Coordinates: Zone 16 17 Easting 363976 Northing 3080456
Other Coordinates: X: _____ Y: _____ Coordinate System & Datum _____
Name of Public Tract (e.g., park) _____

HISTORY

Construction Year: 1949 approximately year listed or earlier year listed or later
Original Use Private Residence (House/Cottage/Cabin) From (year): 1949 To (year): unk
Current Use Office building From (year): unk To (year): pres
Other Use _____ From (year): _____ To (year): _____
Moves: yes no unknown Date: _____ Original address _____
Alterations: yes no unknown Date: _____ Nature Roof, door replaced
Additions: yes no unknown Date: 1-1-1960 Nature Expansion to N
Architect (last name first): _____ Builder (last name first): _____
Ownership History (especially original owner, dates, profession, etc.) _____

Is the Resource Affected by a Local Preservation Ordinance? yes no unknown Describe _____

DESCRIPTION

Style Masonry Vernacular Exterior Plan Rectangular Number of Stories 1
Exterior Fabric(s) 1. Stucco 2. _____ 3. _____
Roof Type(s) 1. Gable 2. Flat 3. _____
Roof Material(s) 1. Composition shingles 2. Sheet metal:3V crimp 3. _____
Roof secondary strucs. (dormers etc.) 1. Gable extension 2. _____
Windows (types, materials, etc.) 1-light metal fixed; metal jalousie

Distinguishing Architectural Features (exterior or interior ornaments) Beanpole columns support porch roof; rectangular vent in S gable end

Ancillary Features / Outbuildings (record outbuildings, major landscape features; use continuation sheet if needed.) On same parcel as 11032A S US 41.

DHR USE ONLY		OFFICIAL EVALUATION		DHR USE ONLY	
NR List Date	SHPO – Appears to meet criteria for NR listing: <input type="checkbox"/> yes <input type="checkbox"/> no <input type="checkbox"/> insufficient info	Date	_____	Init.	_____
<input type="checkbox"/> Owner Objection	KEEPER – Determined eligible: <input type="checkbox"/> yes <input type="checkbox"/> no	Date	_____		
	NR Criteria for Evaluation: <input type="checkbox"/> a <input type="checkbox"/> b <input type="checkbox"/> c <input type="checkbox"/> d (see <i>National Register Bulletin 15</i> , p. 2)				

DESCRIPTION (continued)

Chimney: No. ___ Chimney Material(s): 1. ___ 2. ___
Structural System(s): 1. Concrete block 2. ___ 3. ___
Foundation Type(s): 1. Slab 2. ___
Foundation Material(s): 1. Poured Concrete Footing 2. ___

Main Entrance (stylistic details) Wood paneled door under gable roof extension on W elevation; wood paneled door under flat roof on W elevation

Porch Descriptions (types, locations, roof types, etc.) Gable roof extension with knee level concrete block wall and beanpole column supports on S elevation; flat roof with wood supports and 3V crimp sheet metal roof on S elevation

Condition (overall resource condition): [] excellent [x] good [] fair [] deteriorated [] ruinous

Narrative Description of Resource This commercial building originated as a small house and was expanded to the N at an unknown date.

Archaeological Remains ___ [] Check if Archaeological Form Completed

RESEARCH METHODS (check all that apply)

- [x] FMSF record search (sites/surveys) [] library research [] building permits [] Sanborn maps
[] FL State Archives/photo collection [] city directory [] occupant/owner interview [] plat maps
[x] property appraiser / tax records [] newspaper files [] neighbor interview [] Public Lands Survey (DEP)
[x] cultural resource survey (CRAS) [x] historic photos [] interior inspection [] HABS/HAER record search
[] other methods (describe) ___

Bibliographic References (give FMSF manuscript # if relevant, use continuation sheet if needed) Henriquez, Bob
2013 Property Records Search. Hillsborough County Property Appraiser, Tampa. http://www.hcpafl.org/.

OPINION OF RESOURCE SIGNIFICANCE

Appears to meet the criteria for National Register listing individually? [] yes [x] no [] insufficient information

Appears to meet the criteria for National Register listing as part of a district? [] yes [x] no [] insufficient information

Explanation of Evaluation (required, whether significant or not; use separate sheet if needed) This is a typical example of a Masonry Vernacular style found throughout Florida, and limited research revealed no significant historical associations. Thus, it is the professional opinion of ACI's historian that it is not NRHP eligible.

Area(s) of Historical Significance (see National Register Bulletin 15, p. 8 for categories: e.g. "architecture", "ethnic heritage", "community planning & development", etc.)

- 1. ___ 3. ___ 5. ___
2. ___ 4. ___ 6. ___

DOCUMENTATION

Accessible Documentation Not Filed with the Site File - including field notes, analysis notes, photos, plans and other important documents

- 1) Document type All materials at one location Maintaining organization Archaeological Consultants Inc
Document description ___ File or accession #'s P13002
2) Document type ___ Maintaining organization ___
Document description ___ File or accession #'s ___

RECORDER INFORMATION

Recorder Name Christopher Berger Affiliation Archaeological Consultants Inc

Recorder Contact Information 8110 Blaikie Court, Suite A, Sarasota, FL 34240/941-379-6206/ACIFlorida@comcast.net
(address / phone / fax / e-mail)

Required Attachments
1 USGS 7.5' MAP WITH STRUCTURE LOCATION PINPOINTED IN RED
2 LARGE SCALE STREET, PLAT OR PARCEL MAP (available from most property appraiser web sites)
3 PHOTO OF MAIN FACADE, ARCHIVAL B&W PRINT OR DIGITAL IMAGE FILE
If submitting an image file, it must be included on disk or CD AND in hard copy format (plain paper is acceptable). Digital image must be at least 1600 x 1200 pixels, 24-bit color, jpeg or tiff.



PHOTOGRAPH



AERIAL MAP



Microsoft (2010) - Bing Maps Hybrid

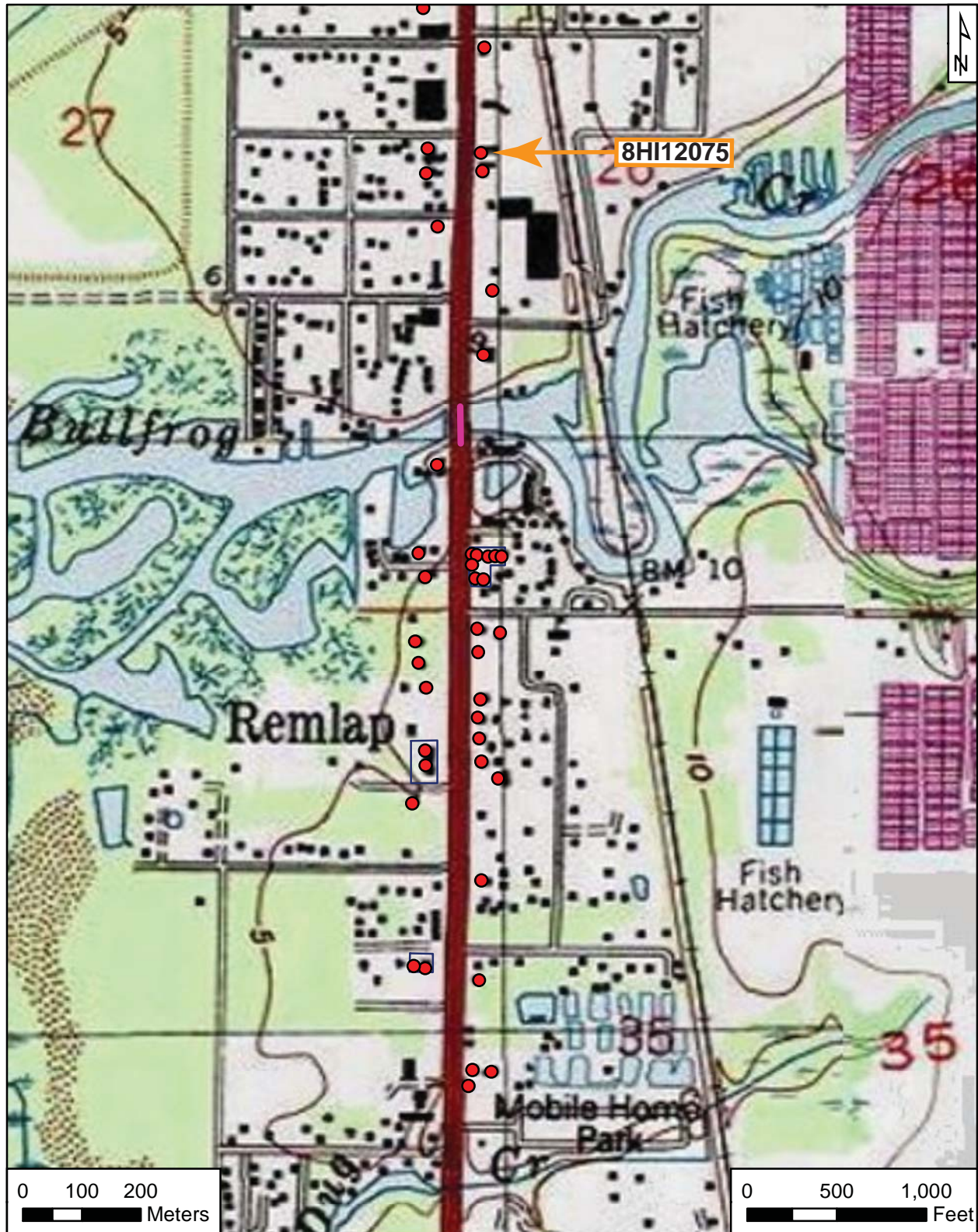


USGS

Gibsonton

Township 30 South, Range 19 East, Section 26

National Geographic Society (2011) *USA Topo Maps*



Original
 Update



HISTORICAL STRUCTURE FORM

FLORIDA MASTER SITE FILE

Version 4.0 1/07

Site #8 **HI12076**
Field Date 1-25-2013
Form Date 2-12-2013
Recorder # 112

Shaded Fields represent the minimum acceptable level of documentation.
Consult the *Guide to Historical Structure Forms* for detailed instructions.

Site Name(s) (address if none) 11003 S US 41 Multiple Listing (DHR only) _____
Survey Project Name PD&E US 41 From Kracker Ave. to South of SR 676 Survey # (DHR only) _____
National Register Category (please check one) building structure district site object
Ownership: private-profit private-nonprofit private-individual private-nonspecific city county state federal Native American foreign unknown

LOCATION & MAPPING

Address: Street Number 11003 Direction S Street Name US 41 Street Type _____ Suffix Direction _____
Cross Streets (nearest / between) _____
USGS 7.5 Map Name GIBSONTON USGS Date _____ Plat or Other Map _____
City / Town (within 3 miles) Gibsonton In City Limits? yes no unknown County Hillsborough
Township 30S Range 19E Section 26 ¼ section: NW SW SE NE Irregular-name: _____
Tax Parcel # 051079-0000 Landgrant _____
Subdivision Name _____ Block _____ Lot _____
UTM Coordinates: Zone 16 17 Easting 363899 Northing 3080479
Other Coordinates: X: _____ Y: _____ Coordinate System & Datum _____
Name of Public Tract (e.g., park) _____

HISTORY

Construction Year: 1960 approximately year listed or earlier year listed or later
Original Use Duplex From (year): 1960 To (year): pres
Current Use _____ From (year): _____ To (year): _____
Other Use _____ From (year): _____ To (year): _____
Moves: yes no unknown Date: _____ Original address _____
Alterations: yes no unknown Date: _____ Nature Reroofed
Additions: yes no unknown Date: _____ Nature _____
Architect (last name first): _____ Builder (last name first): _____
Ownership History (especially original owner, dates, profession, etc.) _____

Is the Resource Affected by a Local Preservation Ordinance? yes no unknown Describe _____

DESCRIPTION

Style Masonry Vernacular Exterior Plan Rectangular Number of Stories 1
Exterior Fabric(s) 1. Concrete block 2. Wood/Plywood 3. _____
Roof Type(s) 1. Gable 2. _____ 3. _____
Roof Material(s) 1. Composition shingles 2. _____ 3. _____
Roof secondary strucs. (dormers etc.) 1. _____ 2. _____
Windows (types, materials, etc.) 3-light metal awning

Distinguishing Architectural Features (exterior or interior ornaments) Decorative iron security bars over windows, doors; concrete window sills; rectangular vents in gable ends

Ancillary Features / Outbuildings (record outbuildings, major landscape features; use continuation sheet if needed.) Property includes nonhistoric outbuilding to E and storage building to S.

DHR USE ONLY		OFFICIAL EVALUATION	DHR USE ONLY	
NR List Date _____	SHPO – Appears to meet criteria for NR listing: <input type="checkbox"/> yes <input type="checkbox"/> no <input type="checkbox"/> insufficient info	Date _____	Init. _____	
<input type="checkbox"/> Owner Objection	KEEPER – Determined eligible: <input type="checkbox"/> yes <input type="checkbox"/> no	Date _____		
	NR Criteria for Evaluation: <input type="checkbox"/> a <input type="checkbox"/> b <input type="checkbox"/> c <input type="checkbox"/> d (see <i>National Register Bulletin 15</i> , p. 2)			

DESCRIPTION (continued)

Chimney: No. 0 Chimney Material(s): 1. _____ 2. _____
 Structural System(s): 1. Concrete block 2. _____ 3. _____
 Foundation Type(s): 1. Slab 2. _____
 Foundation Material(s): 1. Poured Concrete Footing 2. _____
 Main Entrance (stylistic details) Wood-frame doors paired with decorative iron security bars

Porch Descriptions (types, locations, roof types, etc.) _____

Condition (overall resource condition): excellent good fair deteriorated ruinous

Narrative Description of Resource _____

Archaeological Remains _____ Check if Archaeological Form Completed

RESEARCH METHODS (check all that apply)

- | | | | |
|--|---|---|--|
| <input checked="" type="checkbox"/> FMSF record search (sites/surveys) | <input type="checkbox"/> library research | <input type="checkbox"/> building permits | <input type="checkbox"/> Sanborn maps |
| <input type="checkbox"/> FL State Archives/photo collection | <input type="checkbox"/> city directory | <input type="checkbox"/> occupant/owner interview | <input type="checkbox"/> plat maps |
| <input checked="" type="checkbox"/> property appraiser / tax records | <input type="checkbox"/> newspaper files | <input type="checkbox"/> neighbor interview | <input type="checkbox"/> Public Lands Survey (DEP) |
| <input checked="" type="checkbox"/> cultural resource survey (CRAS) | <input type="checkbox"/> historic photos | <input type="checkbox"/> interior inspection | <input type="checkbox"/> HABS/HAER record search |
| <input type="checkbox"/> other methods (describe) _____ | | | |

Bibliographic References (give FMSF manuscript # if relevant, use continuation sheet if needed) Henriquez, Bob
2013 Property Records Search. Hillsborough County Property Appraiser, Tampa. http://www.hcpafl.org/.

OPINION OF RESOURCE SIGNIFICANCE

Appears to meet the criteria for National Register listing individually? yes no insufficient information

Appears to meet the criteria for National Register listing as part of a district? yes no insufficient information

Explanation of Evaluation (required, whether significant or not; use separate sheet if needed) This is a typical example of the Masonry Vernacular style found throughout Florida, and limited research revealed no significant historical associations. Thus, it is the professional opinion of ACI's historian that it is not NRHP eligible.

Area(s) of Historical Significance (see *National Register Bulletin 15*, p. 8 for categories: e.g. "architecture", "ethnic heritage", "community planning & development", etc.)

1. _____ 3. _____ 5. _____
 2. _____ 4. _____ 6. _____

DOCUMENTATION

Accessible Documentation Not Filed with the Site File - including field notes, analysis notes, photos, plans and other important documents

- 1) Document type All materials at one location Maintaining organization Archaeological Consultants Inc
 Document description _____ File or accession #'s P13002
- 2) Document type _____ Maintaining organization _____
 Document description _____ File or accession #'s _____

RECORDER INFORMATION

Recorder Name Christopher Berger Affiliation Archaeological Consultants Inc

Recorder Contact Information 8110 Blaikie Court, Suite A, Sarasota, FL 34240/941-379-6206/ACIFlorida@comcast.net
 (address / phone / fax / e-mail)

Required Attachments

- ① USGS 7.5' MAP WITH STRUCTURE LOCATION PINPOINTED IN RED
- ② LARGE SCALE STREET, PLAT OR PARCEL MAP (available from most property appraiser web sites)
- ③ PHOTO OF MAIN FACADE, ARCHIVAL B&W PRINT OR DIGITAL IMAGE FILE

If submitting an image file, it must be included on disk or CD AND in hard copy format (plain paper is acceptable).
 Digital image must be at least 1600 x 1200 pixels, 24-bit color, jpeg or tiff.



PHOTOGRAPH



AERIAL MAP



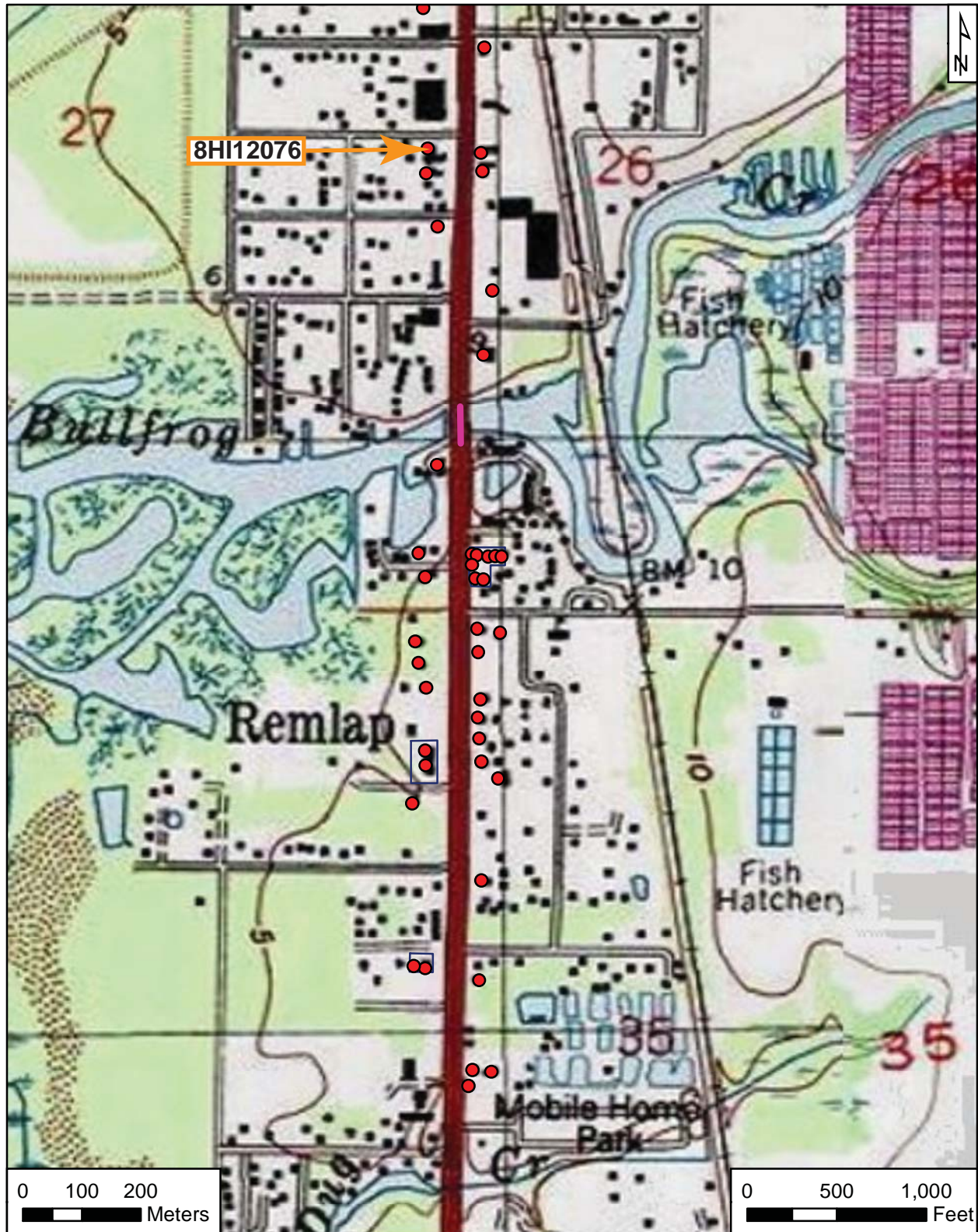


USGS

Gibsonton

Township 30 South, Range 19 East, Section 26

National Geographic Society (2011) *USA Topo Maps*



Original
 Update



HISTORICAL STRUCTURE FORM

FLORIDA MASTER SITE FILE

Version 4.0 1/07

Site #8 **HI12077**
Field Date 1-25-2013
Form Date 2-18-2013
Recorder # 41

Shaded Fields represent the minimum acceptable level of documentation.
Consult the *Guide to Historical Structure Forms* for detailed instructions.

Site Name(s) (address if none) Showtown USA Restaurant and Bar Multiple Listing (DHR only) _____
Survey Project Name PD&E US 41 From Kracker Ave. to South of SR 676 Survey # (DHR only) _____
National Register Category (please check one) building structure district site object
Ownership: private-profit private-nonprofit private-individual private-nonspecific city county state federal Native American foreign unknown

LOCATION & MAPPING

Address: 10902 S US 41 _____
Cross Streets (nearest / between) _____
USGS 7.5 Map Name GIBSONTON USGS Date _____ Plat or Other Map _____
City / Town (within 3 miles) Gibsonton In City Limits? yes no unknown County Hillsborough
Township 30S Range 19E Section 26 ¼ section: NW SW SE NE Irregular-name: _____
Tax Parcel # 050583-0000 Landgrant _____
Subdivision Name _____ Block _____ Lot _____
UTM Coordinates: Zone 16 17 Easting 363973 Northing 3079676
Other Coordinates: X: _____ Y: _____ Coordinate System & Datum _____
Name of Public Tract (e.g., park) _____

HISTORY

Construction Year: 1949 approximately year listed or earlier year listed or later
Original Use Unknown From (year): 1949 To (year): 1972
Current Use Cafeteria/Restaurant/Diner From (year): 1972 To (year): pres
Other Use _____ From (year): _____ To (year): _____
Moves: yes no unknown Date: _____ Original address _____
Alterations: yes no unknown Date: 1-1-2010 Nature N wall replaced; reroofed
Additions: yes no unknown Date: _____ Nature Expansions to S, W
Architect (last name first): _____ Builder (last name first): _____
Ownership History (especially original owner, dates, profession, etc.) _____

Is the Resource Affected by a Local Preservation Ordinance? yes no unknown Describe _____

DESCRIPTION

Style Frame Vernacular Exterior Plan Irregular Number of Stories 1
Exterior Fabric(s) 1. Wood/Plywood 2. Stucco 3. _____
Roof Type(s) 1. Gable 2. Shed 3. _____
Roof Material(s) 1. Sheet metal:3V crimp 2. Composition shingles 3. _____
Roof secondary strucs. (dormers etc.) 1. Other 2. _____
Windows (types, materials, etc.) 1/1 metal SHS; 1-light metal fixed

Distinguishing Architectural Features (exterior or interior ornaments) Exterior murals; parapet roof on W elevation

Ancillary Features / Outbuildings (record outbuildings, major landscape features; use continuation sheet if needed.) _____

DHR USE ONLY		OFFICIAL EVALUATION	DHR USE ONLY	
NR List Date	SHPO – Appears to meet criteria for NR listing: <input type="checkbox"/> yes <input type="checkbox"/> no <input type="checkbox"/> insufficient info	Date _____	Init. _____	
<input type="checkbox"/> Owner Objection	KEEPER – Determined eligible: <input type="checkbox"/> yes <input type="checkbox"/> no	Date _____		
	NR Criteria for Evaluation: <input type="checkbox"/> a <input type="checkbox"/> b <input type="checkbox"/> c <input type="checkbox"/> d (see <i>National Register Bulletin 15</i> , p. 2)			

DESCRIPTION (continued)

Chimney: No. 0 Chimney Material(s): 1. _____ 2. _____
 Structural System(s): 1. Coquina block 2. _____ 3. _____
 Foundation Type(s): 1. Slab 2. _____
 Foundation Material(s): 1. Poured Concrete Footing 2. _____
 Main Entrance (stylistic details) Within enclosed entry porch on W elevation covered by shed roof

Porch Descriptions (types, locations, roof types, etc.) Enclosed on W elevation; open covered by shed roof with wood posts on S elevation

Condition (overall resource condition): excellent good fair deteriorated ruinous

Narrative Description of Resource This restaurant is a Gibsonton landmark known for its carnival-themed exterior murals. According to the restaurant's Facebook page, it was founded in 1972. Mural on N elevation was removed when new wall was added ca. 2010.

Archaeological Remains _____ Check if Archaeological Form Completed

RESEARCH METHODS (check all that apply)

- | | | | |
|--|---|---|--|
| <input checked="" type="checkbox"/> FMSF record search (sites/surveys) | <input type="checkbox"/> library research | <input type="checkbox"/> building permits | <input type="checkbox"/> Sanborn maps |
| <input type="checkbox"/> FL State Archives/photo collection | <input type="checkbox"/> city directory | <input type="checkbox"/> occupant/owner interview | <input type="checkbox"/> plat maps |
| <input checked="" type="checkbox"/> property appraiser / tax records | <input type="checkbox"/> newspaper files | <input type="checkbox"/> neighbor interview | <input type="checkbox"/> Public Lands Survey (DEP) |
| <input checked="" type="checkbox"/> cultural resource survey (CRAS) | <input type="checkbox"/> historic photos | <input type="checkbox"/> interior inspection | <input type="checkbox"/> HABS/HAER record search |
| <input type="checkbox"/> other methods (describe) _____ | | | |

Bibliographic References (give FMSF manuscript # if relevant, use continuation sheet if needed) Henriquez, Bob
2013 Property Records Search. Hillsborough County Property Appraiser, Tampa. <http://www.hcpafl.org/>.
<https://www.facebook.com/ShowtownUSA/info> +

OPINION OF RESOURCE SIGNIFICANCE

Appears to meet the criteria for National Register listing individually? yes no insufficient information

Appears to meet the criteria for National Register listing as part of a district? yes no insufficient information

Explanation of Evaluation (required, whether significant or not; use separate sheet if needed) This is a typical example of the Frame Vernacular style found throughout Florida, and limited research revealed no significant historical associations. Thus, it is the professional opinion of ACI's historian that it is not NRHP eligible.

Area(s) of Historical Significance (see *National Register Bulletin 15*, p. 8 for categories: e.g. "architecture", "ethnic heritage", "community planning & development", etc.)

1. _____ 3. _____ 5. _____
 2. _____ 4. _____ 6. _____

DOCUMENTATION

Accessible Documentation Not Filed with the Site File - including field notes, analysis notes, photos, plans and other important documents

- 1) Document type All materials at one location Maintaining organization Archaeological Consultants Inc
 Document description _____ File or accession #'s P13002
- 2) Document type _____ Maintaining organization _____
 Document description _____ File or accession #'s _____

RECORDER INFORMATION

Recorder Name Christopher Berger Affiliation Archaeological Consultants Inc

Recorder Contact Information 8110 Blaikie Court, Suite A, Sarasota, FL 34240/941-379-6206/ACIFlorida@comcast.net
 (address / phone / fax / e-mail)

Required Attachments

- ① USGS 7.5' MAP WITH STRUCTURE LOCATION PINPOINTED IN RED
- ② LARGE SCALE STREET, PLAT OR PARCEL MAP (available from most property appraiser web sites)
- ③ PHOTO OF MAIN FACADE, ARCHIVAL B&W PRINT OR DIGITAL IMAGE FILE

If submitting an image file, it must be included on disk or CD AND in hard copy format (plain paper is acceptable).
 Digital image must be at least 1600 x 1200 pixels, 24-bit color, jpeg or tiff.



PHOTOGRAPH



AERIAL MAP



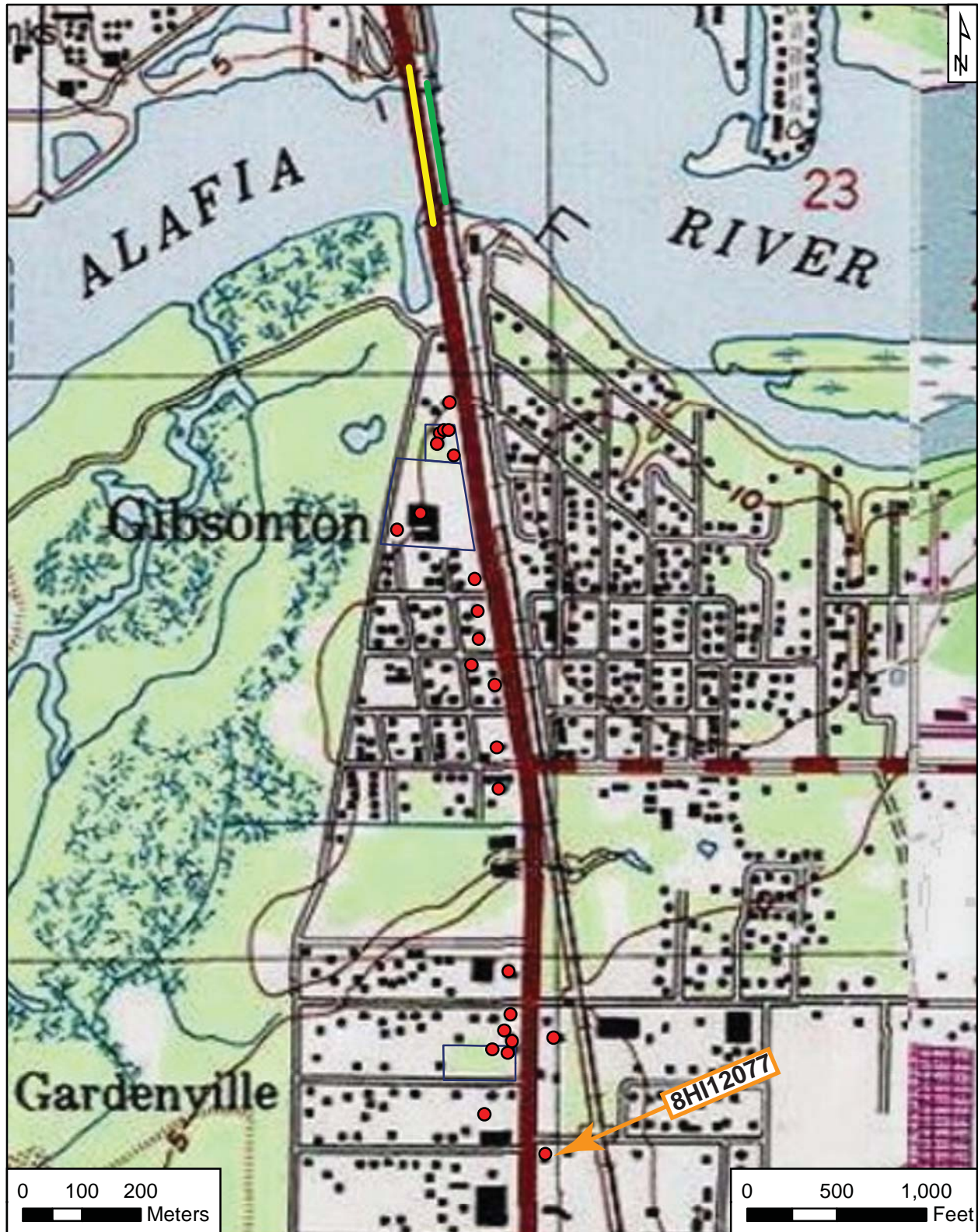


USGS

Gibsonton

Township 30 South, Range 19 East, Section 26

National Geographic Society (2011) USA Topo Maps



Original
 Update



HISTORICAL STRUCTURE FORM

FLORIDA MASTER SITE FILE

Version 4.0 1/07

Site #8 **HI12078**
Field Date 1-25-2013
Form Date 2-12-2013
Recorder # 111

Shaded Fields represent the minimum acceptable level of documentation.
Consult the *Guide to Historical Structure Forms* for detailed instructions.

Site Name(s) (address if none) 10829 S US 41 Multiple Listing (DHR only) _____
Survey Project Name PD&E US 41 From Kracker Ave. to South of SR 676 Survey # (DHR only) _____
National Register Category (please check one) building structure district site object
Ownership: private-profit private-nonprofit private-individual private-nonspecific city county state federal Native American foreign unknown

LOCATION & MAPPING

Address: 10829 S US 41 _____
Cross Streets (nearest / between) _____
USGS 7.5 Map Name GIBSONTON USGS Date _____ Plat or Other Map _____
City / Town (within 3 miles) Gibsonton In City Limits? yes no unknown County Hillsborough
Township 30S Range 19E Section 26 ¼ section: NW SW SE NE Irregular-name: _____
Tax Parcel # 051019-0000 Landgrant _____
Subdivision Name _____ Block _____ Lot _____
UTM Coordinates: Zone 16 17 Easting 363884 Northing 3081737
Other Coordinates: X: _____ Y: _____ Coordinate System & Datum _____
Name of Public Tract (e.g., park) _____

HISTORY

Construction Year: 1959 approximately year listed or earlier year listed or later
Original Use Storage building From (year): 1959 To (year): pres
Current Use _____ From (year): _____ To (year): _____
Other Use _____ From (year): _____ To (year): _____
Moves: yes no unknown Date: _____ Original address _____
Alterations: yes no unknown Date: _____ Nature Reroofed
Additions: yes no unknown Date: _____ Nature _____
Architect (last name first): _____ Builder (last name first): _____
Ownership History (especially original owner, dates, profession, etc.) _____

Is the Resource Affected by a Local Preservation Ordinance? yes no unknown Describe _____

DESCRIPTION

Style Frame Vernacular Exterior Plan Rectangular Number of Stories 1
Exterior Fabric(s) 1. Wood/Plywood 2. _____ 3. _____
Roof Type(s) 1. Gable 2. _____ 3. _____
Roof Material(s) 1. Composition shingles 2. _____ 3. _____
Roof secondary strucs. (dormers etc.) 1. _____ 2. _____
Windows (types, materials, etc.) 1/1 metal SHS

Distinguishing Architectural Features (exterior or interior ornaments) Rectangular vents in gable ends; wide roof overhangs

Ancillary Features / Outbuildings (record outbuildings, major landscape features; use continuation sheet if needed.) _____

DHR USE ONLY		OFFICIAL EVALUATION		DHR USE ONLY	
NR List Date	SHPO – Appears to meet criteria for NR listing: <input type="checkbox"/> yes <input type="checkbox"/> no <input type="checkbox"/> insufficient info	Date	_____	Init.	_____
<input type="checkbox"/> Owner Objection	KEEPER – Determined eligible: <input type="checkbox"/> yes <input type="checkbox"/> no	Date	_____		
	NR Criteria for Evaluation: <input type="checkbox"/> a <input type="checkbox"/> b <input type="checkbox"/> c <input type="checkbox"/> d (see <i>National Register Bulletin 15</i> , p. 2)				

DESCRIPTION (continued)

Chimney: No. 0 Chimney Material(s): 1. _____ 2. _____
 Structural System(s): 1. Wood frame 2. _____ 3. _____
 Foundation Type(s): 1. Slab 2. _____
 Foundation Material(s): 1. Poured Concrete Footing 2. _____
 Main Entrance (stylistic details) Nine-light wood door on S and E elevations

Porch Descriptions (types, locations, roof types, etc.) _____

Condition (overall resource condition): excellent good fair deteriorated ruinous

Narrative Description of Resource This storage building includes 2 entrances and two garage doors.

Archaeological Remains _____ Check if Archaeological Form Completed

RESEARCH METHODS (check all that apply)

- | | | | |
|--|---|---|--|
| <input checked="" type="checkbox"/> FMSF record search (sites/surveys) | <input type="checkbox"/> library research | <input type="checkbox"/> building permits | <input type="checkbox"/> Sanborn maps |
| <input type="checkbox"/> FL State Archives/photo collection | <input type="checkbox"/> city directory | <input type="checkbox"/> occupant/owner interview | <input type="checkbox"/> plat maps |
| <input checked="" type="checkbox"/> property appraiser / tax records | <input type="checkbox"/> newspaper files | <input type="checkbox"/> neighbor interview | <input type="checkbox"/> Public Lands Survey (DEP) |
| <input checked="" type="checkbox"/> cultural resource survey (CRAS) | <input type="checkbox"/> historic photos | <input type="checkbox"/> interior inspection | <input type="checkbox"/> HABS/HAER record search |
| <input type="checkbox"/> other methods (describe) _____ | | | |

Bibliographic References (give FMSF manuscript # if relevant, use continuation sheet if needed) Henriquez, Bob

2013 Property Records Search. Hillsborough County Property Appraiser, Tampa. <http://www.hcpafl.org/>.

OPINION OF RESOURCE SIGNIFICANCE

Appears to meet the criteria for National Register listing individually? yes no insufficient information

Appears to meet the criteria for National Register listing as part of a district? yes no insufficient information

Explanation of Evaluation (required, whether significant or not; use separate sheet if needed) This is a typical example of the Frame

Vernacular style found throughout Florida, and limited research revealed no significant historical associations. Thus, it is the professional opinion of ACI's historian that it is not NRHP eligible.

Area(s) of Historical Significance (see *National Register Bulletin 15*, p. 8 for categories: e.g. "architecture", "ethnic heritage", "community planning & development", etc.)

1. _____ 3. _____ 5. _____
 2. _____ 4. _____ 6. _____

DOCUMENTATION

Accessible Documentation Not Filed with the Site File - including field notes, analysis notes, photos, plans and other important documents

- 1) Document type All materials at one location Maintaining organization Archaeological Consultants Inc
 Document description _____ File or accession #'s P13002
- 2) Document type _____ Maintaining organization _____
 Document description _____ File or accession #'s _____

RECORDER INFORMATION

Recorder Name Christopher Berger Affiliation Archaeological Consultants Inc

Recorder Contact Information 8110 Blaikie Court, Suite A, Sarasota, FL 34240/941-379-6206/ACIFlorida@comcast.net
 (address / phone / fax / e-mail)

Required Attachments

- ① USGS 7.5' MAP WITH STRUCTURE LOCATION PINPOINTED IN RED
- ② LARGE SCALE STREET, PLAT OR PARCEL MAP (available from most property appraiser web sites)
- ③ PHOTO OF MAIN FACADE, ARCHIVAL B&W PRINT OR DIGITAL IMAGE FILE

If submitting an image file, it must be included on disk or CD AND in hard copy format (plain paper is acceptable).
 Digital image must be at least 1600 x 1200 pixels, 24-bit color, jpeg or tiff.



PHOTOGRAPH



AERIAL MAP



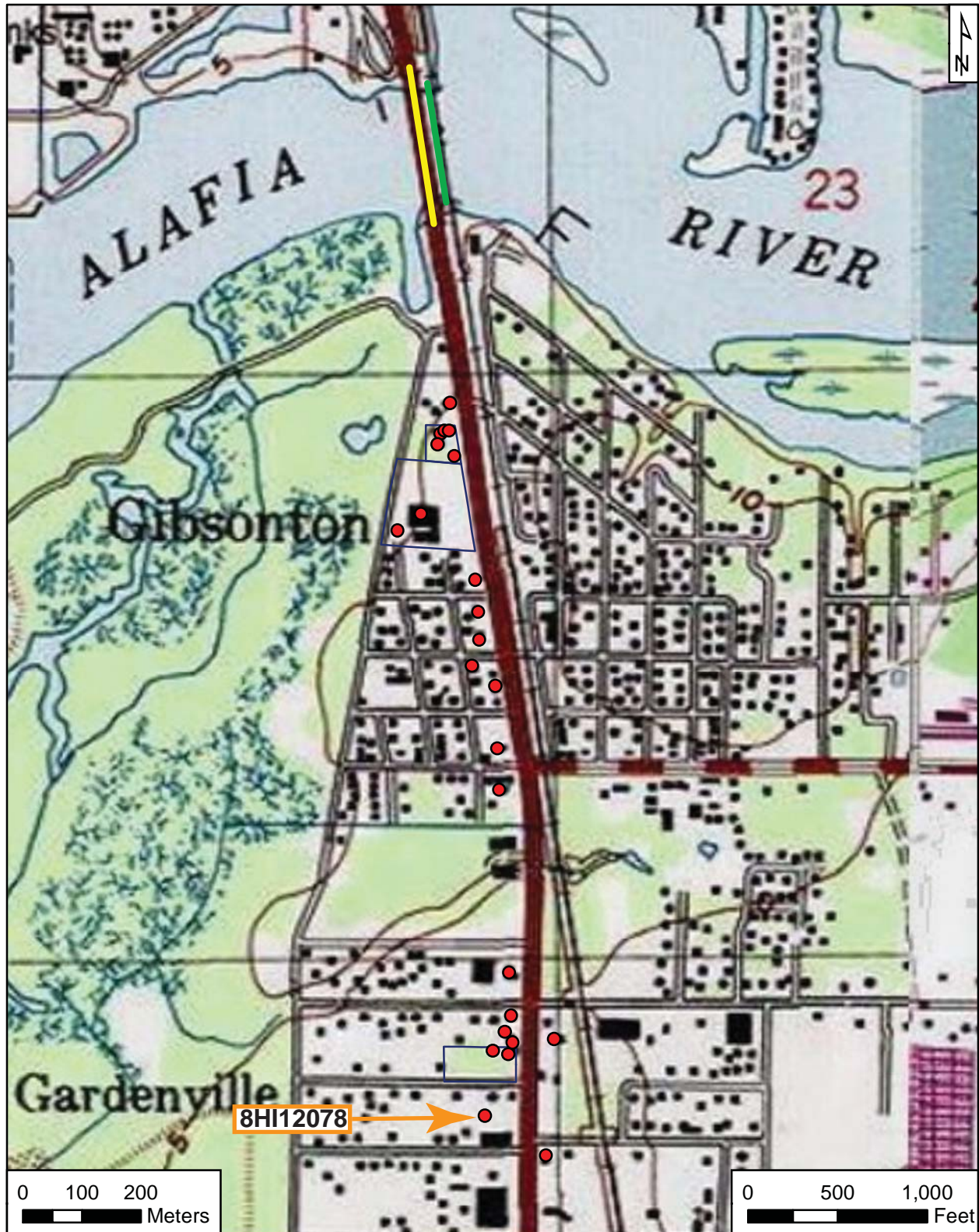


USGS

Gibsonton

Township 30 South, Range 19 East, Section 26

National Geographic Society (2011) *USA Topo Maps*



Original
 Update



HISTORICAL STRUCTURE FORM

FLORIDA MASTER SITE FILE

Version 4.0 1/07

Site #8 **HI12079**
Field Date 1-25-2013
Form Date 2-12-2013
Recorder # 108

Shaded Fields represent the minimum acceptable level of documentation.
Consult the *Guide to Historical Structure Forms* for detailed instructions.

Site Name(s) (address if none) 10815A S US 41 Multiple Listing (DHR only) _____
Survey Project Name PD&E US 41 From Kracker Ave. to South of SR 676 Survey # (DHR only) _____
National Register Category (please check one) building structure district site object
Ownership: private-profit private-nonprofit private-individual private-nonspecific city county state federal Native American foreign unknown

LOCATION & MAPPING

Address: 10815 S US 41 _____
Cross Streets (nearest / between) _____
USGS 7.5 Map Name GIBSONTON USGS Date _____ Plat or Other Map _____
City / Town (within 3 miles) Gibsonton In City Limits? yes no unknown County Hillsborough
Township 30S Range 19E Section 26 ¼ section: NW SW SE NE Irregular-name: _____
Tax Parcel # 051016-0000 Landgrant _____
Subdivision Name _____ Block _____ Lot _____
UTM Coordinates: Zone 16 17 Easting 363946 Northing 3081842
Other Coordinates: X: _____ Y: _____ Coordinate System & Datum _____
Name of Public Tract (e.g., park) _____

HISTORY

Construction Year: 1950 approximately year listed or earlier year listed or later
Original Use Private Residence (House/Cottage/Cabin) From (year): 1950 To (year): unk
Current Use Office building From (year): unk To (year): pres
Other Use _____ From (year): _____ To (year): _____
Moves: yes no unknown Date: _____ Original address _____
Alterations: yes no unknown Date: 1-1-2000 Nature Reroofed; exterior replaced; porch roof
Additions: yes no unknown Date: _____ Nature _____
Architect (last name first): _____ Builder (last name first): _____
Ownership History (especially original owner, dates, profession, etc.) _____

Is the Resource Affected by a Local Preservation Ordinance? yes no unknown Describe _____

DESCRIPTION

Style Masonry Vernacular Exterior Plan Rectangular Number of Stories 1
Exterior Fabric(s) 1. Concrete block 2. Metal 3. _____
Roof Type(s) 1. Gable 2. Shed 3. _____
Roof Material(s) 1. Sheet metal:standing seam 2. _____ 3. _____
Roof secondary strucs. (dormers etc.) 1. _____ 2. _____
Windows (types, materials, etc.) 1-light wood fixed; 1-light fixed metal; 1/1 metal SHS

Distinguishing Architectural Features (exterior or interior ornaments) Rectangular vents in gable ends; braced porch supports

Ancillary Features / Outbuildings (record outbuildings, major landscape features; use continuation sheet if needed.) Part of 10815 S US 41 Resource Group (8HI12122).

DHR USE ONLY		OFFICIAL EVALUATION		DHR USE ONLY	
NR List Date	SHPO – Appears to meet criteria for NR listing: <input type="checkbox"/> yes <input type="checkbox"/> no <input type="checkbox"/> insufficient info	Date	_____	Init.	_____
<input type="checkbox"/> Owner Objection	KEEPER – Determined eligible: <input type="checkbox"/> yes <input type="checkbox"/> no	Date	_____		
	NR Criteria for Evaluation: <input type="checkbox"/> a <input type="checkbox"/> b <input type="checkbox"/> c <input type="checkbox"/> d (see <i>National Register Bulletin 15</i> , p. 2)				

DESCRIPTION (continued)

Chimney: No. 0 Chimney Material(s): 1. _____ 2. _____
 Structural System(s): 1. Concrete block 2. _____ 3. _____
 Foundation Type(s): 1. Slab 2. _____
 Foundation Material(s): 1. Poured Concrete Footing 2. _____
 Main Entrance (stylistic details) Wood door with 9 lights within open porch on S elevation

Porch Descriptions (types, locations, roof types, etc.) Open covered by shed roof and extends length of S elevation with wood brace porch supports

Condition (overall resource condition): excellent good fair deteriorated ruinous

Narrative Description of Resource _____

Archaeological Remains _____ Check if Archaeological Form Completed

RESEARCH METHODS (check all that apply)

FMSF record search (sites/surveys) library research building permits Sanborn maps
 FL State Archives/photo collection city directory occupant/owner interview plat maps
 property appraiser / tax records newspaper files neighbor interview Public Lands Survey (DEP)
 cultural resource survey (CRAS) historic photos interior inspection HABS/HAER record search
 other methods (describe) _____

Bibliographic References (give FMSF manuscript # if relevant, use continuation sheet if needed) Henriquez, Bob
2013 Property Records Search. Hillsborough County Property Appraiser, Tampa. <http://www.hcpafl.org/>.

OPINION OF RESOURCE SIGNIFICANCE

Appears to meet the criteria for National Register listing individually? yes no insufficient information

Appears to meet the criteria for National Register listing as part of a district? yes no insufficient information

Explanation of Evaluation (required, whether significant or not; use separate sheet if needed) This is a typical example of the Masonry Vernacular style found throughout Florida, and limited research revealed no significant historical associations. Thus, it is the professional opinion of ACI's historian that it is not NRHP eligible.

Area(s) of Historical Significance (see *National Register Bulletin 15*, p. 8 for categories: e.g. "architecture", "ethnic heritage", "community planning & development", etc.)

1. _____ 3. _____ 5. _____
 2. _____ 4. _____ 6. _____

DOCUMENTATION

Accessible Documentation Not Filed with the Site File - including field notes, analysis notes, photos, plans and other important documents

1) Document type All materials at one location Maintaining organization Archaeological Consultants Inc
 Document description _____ File or accession #'s P13002
 2) Document type _____ Maintaining organization _____
 Document description _____ File or accession #'s _____

RECORDER INFORMATION

Recorder Name Christopher Berger Affiliation Archaeological Consultants Inc

Recorder Contact Information 8110 Blaikie Court, Suite A, Sarasota, FL 34240/941-379-6206/ACIFlorida@comcast.net
 (address / phone / fax / e-mail)

Required Attachments

- ① USGS 7.5' MAP WITH STRUCTURE LOCATION PINPOINTED IN RED
- ② LARGE SCALE STREET, PLAT OR PARCEL MAP (available from most property appraiser web sites)
- ③ PHOTO OF MAIN FACADE, ARCHIVAL B&W PRINT OR DIGITAL IMAGE FILE

If submitting an image file, it must be included on disk or CD AND in hard copy format (plain paper is acceptable).
 Digital image must be at least 1600 x 1200 pixels, 24-bit color, jpeg or tiff.



PHOTOGRAPH



AERIAL MAP



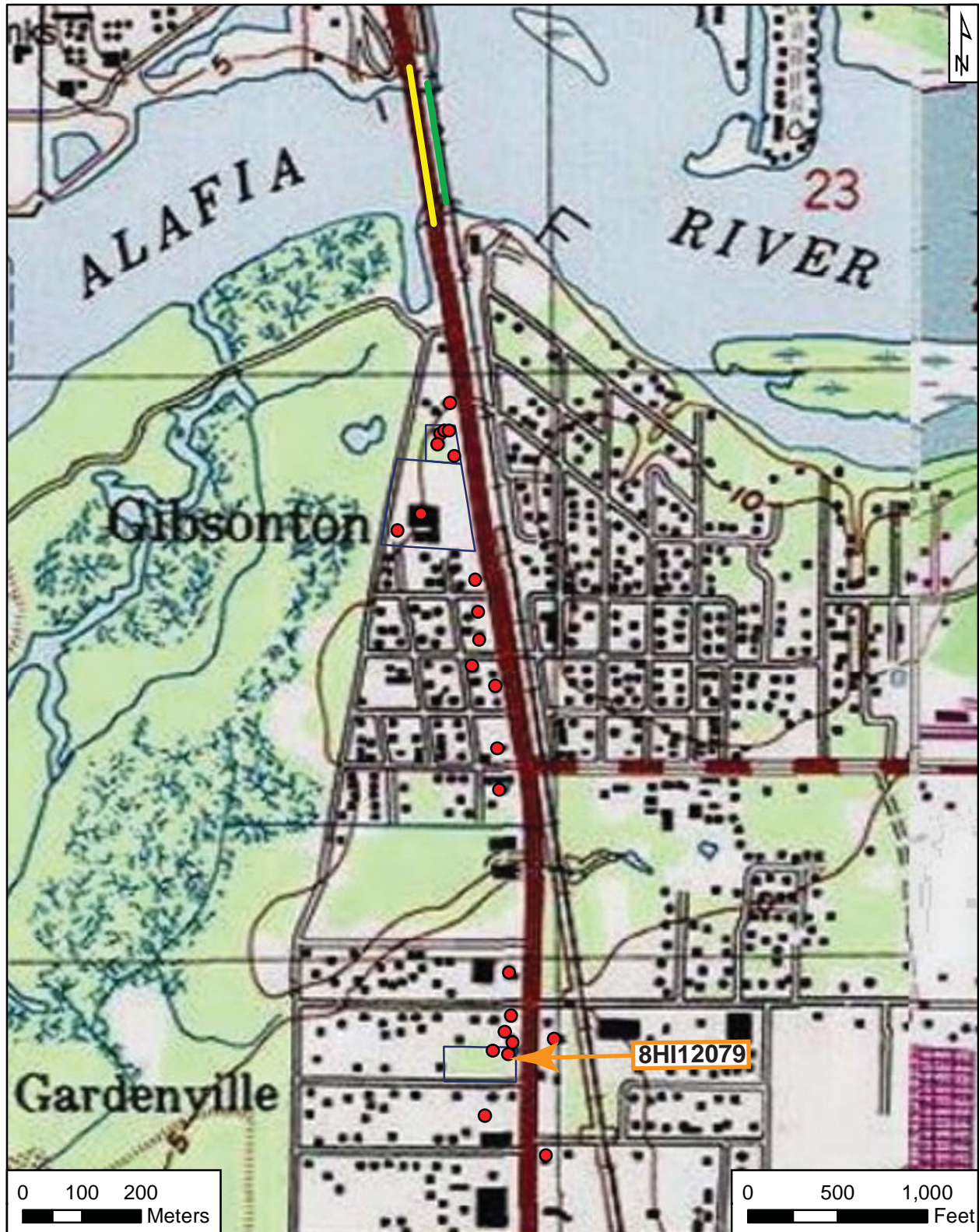


USGS

Gibsonton

Township 30 South, Range 19 East, Section 26

National Geographic Society (2011) *USA Topo Maps*



Original
 Update



HISTORICAL STRUCTURE FORM

FLORIDA MASTER SITE FILE

Version 4.0 1/07

Site #8 **HI12080**
Field Date 1-25-2013
Form Date 2-12-2013
Recorder # 109

Shaded Fields represent the minimum acceptable level of documentation.
Consult the *Guide to Historical Structure Forms* for detailed instructions.

Site Name(s) (address if none) 10815B S US 41 Multiple Listing (DHR only) _____
Survey Project Name PD&E US 41 From Kracker Ave. to South of SR 676 Survey # (DHR only) _____
National Register Category (please check one) building structure district site object
Ownership: private-profit private-nonprofit private-individual private-nonspecific city county state federal Native American foreign unknown

LOCATION & MAPPING

Street Number 10815 Direction S Street Name US 41 Street Type _____ Suffix Direction _____
Address: _____
Cross Streets (nearest / between) _____
USGS 7.5 Map Name GIBSONTON USGS Date _____ Plat or Other Map _____
City / Town (within 3 miles) Gibsonton In City Limits? yes no unknown County Hillsborough
Township 30S Range 19E Section 26 ¼ section: NW SW SE NE Irregular-name: _____
Tax Parcel # 051016-0000 Landgrant _____
Subdivision Name _____ Block _____ Lot _____
UTM Coordinates: Zone 16 17 Easting 363946 Northing 3081842
Other Coordinates: X: _____ Y: _____ Coordinate System & Datum _____
Name of Public Tract (e.g., park) _____

HISTORY

Construction Year: 1950 approximately year listed or earlier year listed or later
Original Use Storage building From (year): 1950 To (year): pres
Current Use _____ From (year): _____ To (year): _____
Other Use _____ From (year): _____ To (year): _____
Moves: yes no unknown Date: _____ Original address _____
Alterations: yes no unknown Date: _____ Nature Reroofed
Additions: yes no unknown Date: _____ Nature _____
Architect (last name first): _____ Builder (last name first): _____
Ownership History (especially original owner, dates, profession, etc.) _____

Is the Resource Affected by a Local Preservation Ordinance? yes no unknown Describe _____

DESCRIPTION

Style Frame Vernacular Exterior Plan Rectangular Number of Stories 1
Exterior Fabric(s) 1. Metal 2. _____ 3. _____
Roof Type(s) 1. Gable 2. _____ 3. _____
Roof Material(s) 1. Sheet metal: corrugated 2. _____ 3. _____
Roof secondary strucs. (dormers etc.) 1. _____ 2. _____
Windows (types, materials, etc.) 1-light fixed metal

Distinguishing Architectural Features (exterior or interior ornaments) _____

Ancillary Features / Outbuildings (record outbuildings, major landscape features; use continuation sheet if needed.) Part of 10815 S US 41 Resource Group (8HI12122).

DHR USE ONLY		OFFICIAL EVALUATION		DHR USE ONLY	
NR List Date	SHPO – Appears to meet criteria for NR listing: <input type="checkbox"/> yes <input type="checkbox"/> no <input type="checkbox"/> insufficient info	Date	_____	Init.	_____
<input type="checkbox"/> Owner Objection	KEEPER – Determined eligible: <input type="checkbox"/> yes <input type="checkbox"/> no	Date	_____		
	NR Criteria for Evaluation: <input type="checkbox"/> a <input type="checkbox"/> b <input type="checkbox"/> c <input type="checkbox"/> d (see <i>National Register Bulletin 15</i> , p. 2)				

DESCRIPTION (continued)

Chimney: No. 0 Chimney Material(s): 1. _____ 2. _____
 Structural System(s): 1. Wood frame 2. _____ 3. _____
 Foundation Type(s): 1. Slab 2. _____
 Foundation Material(s): 1. Poured Concrete Footing 2. _____
 Main Entrance (stylistic details) _____

Porch Descriptions (types, locations, roof types, etc.) Incised, open on S elevation

Condition (overall resource condition): excellent good fair deteriorated ruinous

Narrative Description of Resource Only partially visible from sidewalk and streets.

Archaeological Remains _____ Check if Archaeological Form Completed

RESEARCH METHODS (check all that apply)

FMSF record search (sites/surveys) library research building permits Sanborn maps
 FL State Archives/photo collection city directory occupant/owner interview plat maps
 property appraiser / tax records newspaper files neighbor interview Public Lands Survey (DEP)
 cultural resource survey (CRAS) historic photos interior inspection HABS/HAER record search
 other methods (describe) _____

Bibliographic References (give FMSF manuscript # if relevant, use continuation sheet if needed) Henriquez, Bob

2013 Property Records Search. Hillsborough County Property Appraiser, Tampa. <http://www.hcpafl.org/>.

OPINION OF RESOURCE SIGNIFICANCE

Appears to meet the criteria for National Register listing individually? yes no insufficient information

Appears to meet the criteria for National Register listing as part of a district? yes no insufficient information

Explanation of Evaluation (required, whether significant or not; use separate sheet if needed) This is a typical example of the Frame

Vernacular style found throughout Florida, and limited research revealed no significant historical associations. Thus, it is the professional opinion of ACI's historian that it is not NRHP eligible.

Area(s) of Historical Significance (see *National Register Bulletin 15*, p. 8 for categories: e.g. "architecture", "ethnic heritage", "community planning & development", etc.)

1. _____ 3. _____ 5. _____
 2. _____ 4. _____ 6. _____

DOCUMENTATION

Accessible Documentation Not Filed with the Site File - including field notes, analysis notes, photos, plans and other important documents

1) Document type All materials at one location Maintaining organization Archaeological Consultants Inc
 Document description _____ File or accession #'s P13002

2) Document type _____ Maintaining organization _____
 Document description _____ File or accession #'s _____

RECORDER INFORMATION

Recorder Name Christopher Berger Affiliation Archaeological Consultants Inc

Recorder Contact Information 8110 Blaikie Court, Suite A, Sarasota, FL 34240/941-379-6206/ACIFlorida@comcast.net
 (address / phone / fax / e-mail)

Required Attachments

- ① USGS 7.5' MAP WITH STRUCTURE LOCATION PINPOINTED IN RED
- ② LARGE SCALE STREET, PLAT OR PARCEL MAP (available from most property appraiser web sites)
- ③ PHOTO OF MAIN FACADE, ARCHIVAL B&W PRINT OR DIGITAL IMAGE FILE

If submitting an image file, it must be included on disk or CD AND in hard copy format (plain paper is acceptable).
 Digital image must be at least 1600 x 1200 pixels, 24-bit color, jpeg or tiff.



PHOTOGRAPH



AERIAL MAP



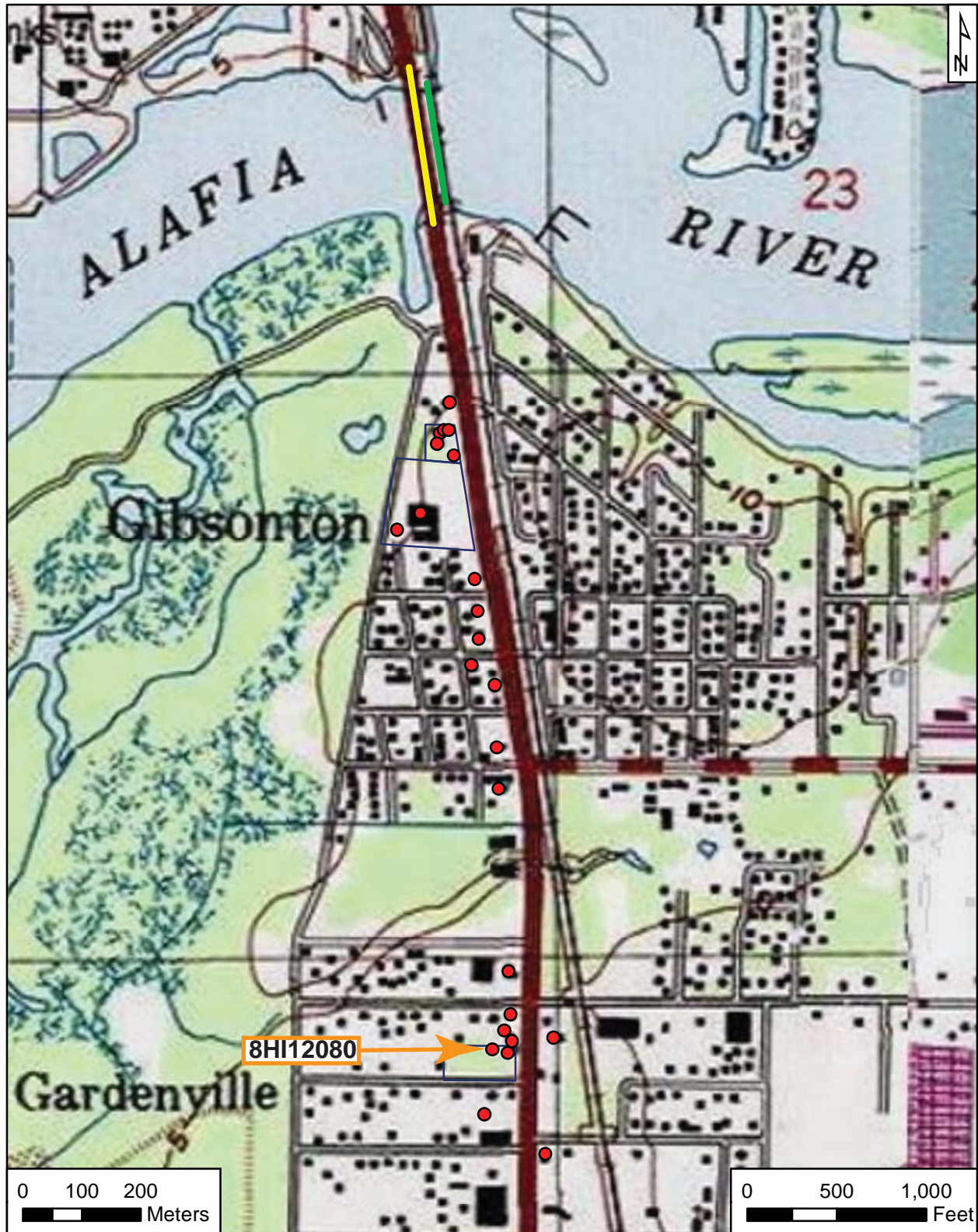


USGS

Gibsonton

Township 30 South, Range 19 East, Section 26

National Geographic Society (2011) *USA Topo Maps*



Original
 Update



HISTORICAL STRUCTURE FORM

FLORIDA MASTER SITE FILE

Version 4.0 1/07

Site #8 **HI12081**
Field Date 1-25-2013
Form Date 2-12-2013
Recorder # 107

Shaded Fields represent the minimum acceptable level of documentation.
Consult the *Guide to Historical Structure Forms* for detailed instructions.

Site Name(s) (address if none) 10813B S US 41 Multiple Listing (DHR only) _____
Survey Project Name PD&E US 41 From Kracker Ave. to South of SR 676 Survey # (DHR only) _____
National Register Category (please check one) building structure district site object
Ownership: private-profit private-nonprofit private-individual private-nonspecific city county state federal Native American foreign unknown

LOCATION & MAPPING

Address: 10813 S US 41 _____
Cross Streets (nearest / between) _____
USGS 7.5 Map Name GIBSONTON USGS Date _____ Plat or Other Map _____
City / Town (within 3 miles) Gibsonton In City Limits? yes no unknown County Hillsborough
Township 30S Range 19E Section 26 ¼ section: NW SW SE NE Irregular-name: _____
Tax Parcel # 051015-0000 Landgrant _____
Subdivision Name _____ Block _____ Lot _____
UTM Coordinates: Zone 16 17 Easting 363929 Northing 3081861
Other Coordinates: X: _____ Y: _____ Coordinate System & Datum _____
Name of Public Tract (e.g., park) _____

HISTORY

Construction Year: 1948 approximately year listed or earlier year listed or later
Original Use Storage building From (year): 1948 To (year): pres
Current Use _____ From (year): _____ To (year): _____
Other Use _____ From (year): _____ To (year): _____
Moves: yes no unknown Date: _____ Original address _____
Alterations: yes no unknown Date: 1-1-1980 Nature Reroofed
Additions: yes no unknown Date: _____ Nature Expansion to W
Architect (last name first): _____ Builder (last name first): _____
Ownership History (especially original owner, dates, profession, etc.) _____

Is the Resource Affected by a Local Preservation Ordinance? yes no unknown Describe _____

DESCRIPTION

Style Frame Vernacular Exterior Plan Rectangular Number of Stories 1
Exterior Fabric(s) 1. Stucco 2. _____ 3. _____
Roof Type(s) 1. Gable 2. Flat 3. Shed
Roof Material(s) 1. Sheet metal:3V crimp 2. _____ 3. _____
Roof secondary strucs. (dormers etc.) 1. _____ 2. _____
Windows (types, materials, etc.) 1-light wood fixed

Distinguishing Architectural Features (exterior or interior ornaments) _____

Ancillary Features / Outbuildings (record outbuildings, major landscape features; use continuation sheet if needed.) On same parcel as 8HI12082.

DHR USE ONLY		OFFICIAL EVALUATION		DHR USE ONLY	
NR List Date	SHPO – Appears to meet criteria for NR listing: <input type="checkbox"/> yes <input type="checkbox"/> no <input type="checkbox"/> insufficient info	Date	_____	Init.	_____
<input type="checkbox"/> Owner Objection	KEEPER – Determined eligible: <input type="checkbox"/> yes <input type="checkbox"/> no	Date	_____		
	NR Criteria for Evaluation: <input type="checkbox"/> a <input type="checkbox"/> b <input type="checkbox"/> c <input type="checkbox"/> d (see <i>National Register Bulletin 15</i> , p. 2)				

DESCRIPTION (continued)

Chimney: No. 0 Chimney Material(s): 1. _____ 2. _____
 Structural System(s): 1. Wood frame 2. _____ 3. _____
 Foundation Type(s): 1. Slab 2. _____
 Foundation Material(s): 1. Poured Concrete Footing 2. _____
 Main Entrance (stylistic details) _____

Porch Descriptions (types, locations, roof types, etc.) Incised with shed roof on W elevation

Condition (overall resource condition): excellent good fair deteriorated ruinous

Narrative Description of Resource Wood-frame warehouse with stucco exterior situated less than 10 feet from the edge of US 41. A large warehouse addition was built to the E.

Archaeological Remains _____ Check if Archaeological Form Completed

RESEARCH METHODS (check all that apply)

- | | | | |
|--|---|---|--|
| <input checked="" type="checkbox"/> FMSF record search (sites/surveys) | <input type="checkbox"/> library research | <input type="checkbox"/> building permits | <input type="checkbox"/> Sanborn maps |
| <input type="checkbox"/> FL State Archives/photo collection | <input type="checkbox"/> city directory | <input type="checkbox"/> occupant/owner interview | <input type="checkbox"/> plat maps |
| <input checked="" type="checkbox"/> property appraiser / tax records | <input type="checkbox"/> newspaper files | <input type="checkbox"/> neighbor interview | <input type="checkbox"/> Public Lands Survey (DEP) |
| <input checked="" type="checkbox"/> cultural resource survey (CRAS) | <input type="checkbox"/> historic photos | <input type="checkbox"/> interior inspection | <input type="checkbox"/> HABS/HAER record search |
| <input type="checkbox"/> other methods (describe) _____ | | | |

Bibliographic References (give FMSF manuscript # if relevant, use continuation sheet if needed) Henriquez, Bob
2013 Property Records Search. Hillsborough County Property Appraiser, Tampa. <http://www.hcpafl.org/>.

OPINION OF RESOURCE SIGNIFICANCE

Appears to meet the criteria for National Register listing individually? yes no insufficient information

Appears to meet the criteria for National Register listing as part of a district? yes no insufficient information

Explanation of Evaluation (required, whether significant or not; use separate sheet if needed) This is a typical example of the Frame Vernacular style found throughout Florida, and limited research revealed no significant historical associations. Thus, it is the professional opinion of ACI's historian that it is not NRHP eligible.

Area(s) of Historical Significance (see *National Register Bulletin 15*, p. 8 for categories: e.g. "architecture", "ethnic heritage", "community planning & development", etc.)

1. _____ 3. _____ 5. _____
 2. _____ 4. _____ 6. _____

DOCUMENTATION

Accessible Documentation Not Filed with the Site File - including field notes, analysis notes, photos, plans and other important documents

- 1) Document type All materials at one location Maintaining organization Archaeological Consultants Inc
 Document description _____ File or accession #'s P13002
- 2) Document type _____ Maintaining organization _____
 Document description _____ File or accession #'s _____

RECORDER INFORMATION

Recorder Name Christopher Berger Affiliation Archaeological Consultants Inc

Recorder Contact Information 8110 Blaikie Court, Suite A, Sarasota, FL 34240/941-379-6206/ACIFlorida@comcast.net
 (address / phone / fax / e-mail)

Required Attachments

- ① USGS 7.5' MAP WITH STRUCTURE LOCATION PINPOINTED IN RED
- ② LARGE SCALE STREET, PLAT OR PARCEL MAP (available from most property appraiser web sites)
- ③ PHOTO OF MAIN FACADE, ARCHIVAL B&W PRINT OR DIGITAL IMAGE FILE

If submitting an image file, it must be included on disk or CD AND in hard copy format (plain paper is acceptable).
 Digital image must be at least 1600 x 1200 pixels, 24-bit color, jpeg or tiff.



PHOTOGRAPH



AERIAL MAP



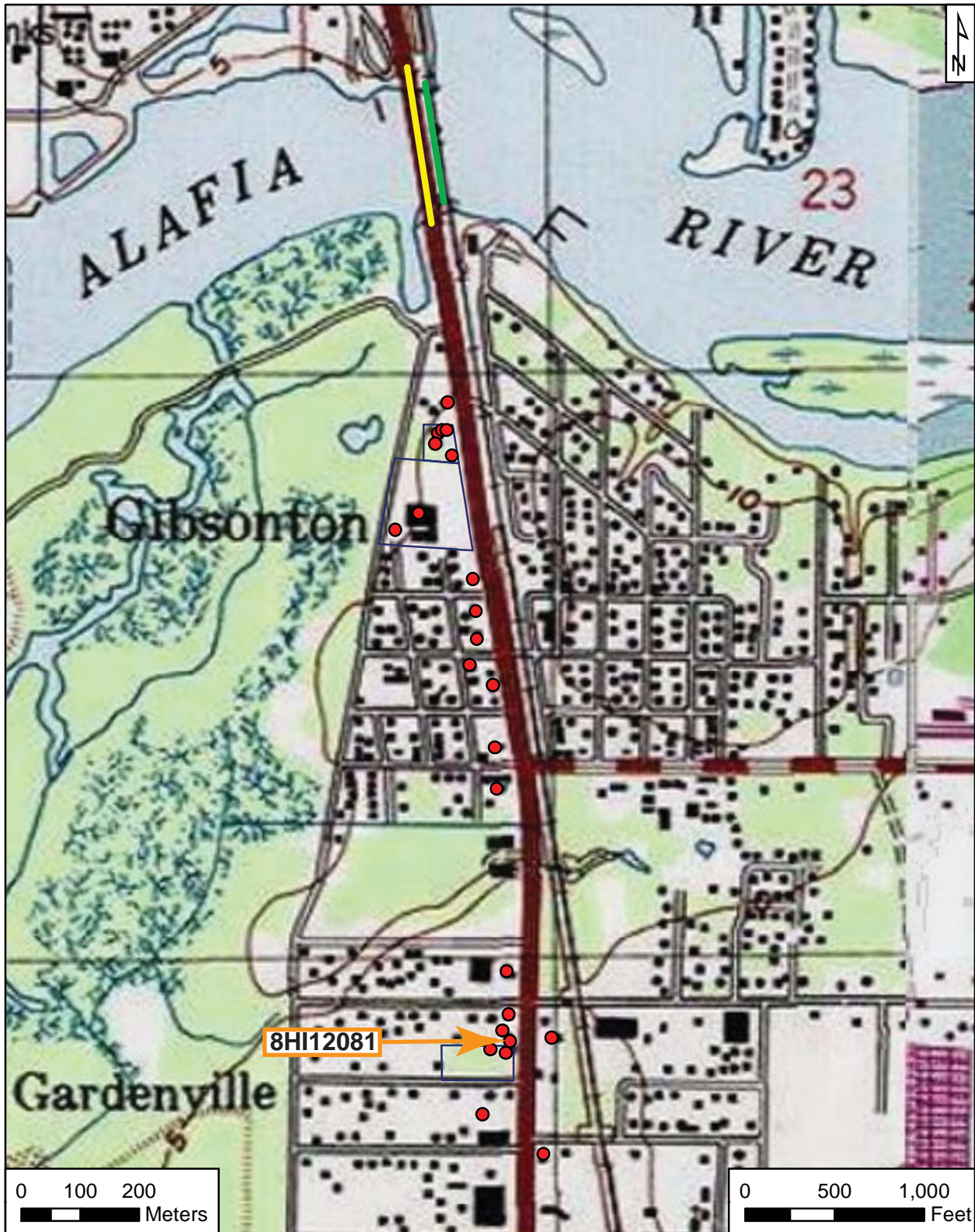


USGS

Gibsonton

Township 30 South, Range 19 East, Section 26

National Geographic Society (2011) *USA Topo Maps*



Original
 Update



HISTORICAL STRUCTURE FORM

FLORIDA MASTER SITE FILE

Version 4.0 1/07

Site #8 **HI12082**
Field Date 1-25-2013
Form Date 2-12-2013
Recorder # 104

Shaded Fields represent the minimum acceptable level of documentation.
Consult the *Guide to Historical Structure Forms* for detailed instructions.

Site Name(s) (address if none) 10813 S US 41 Multiple Listing (DHR only) _____
Survey Project Name PD&E US 41 From Kracker Ave. to South of SR 676 Survey # (DHR only) _____
National Register Category (please check one) building structure district site object
Ownership: private-profit private-nonprofit private-individual private-nonspecific city county state federal Native American foreign unknown

LOCATION & MAPPING

Address: 10813 S US 41 _____
Cross Streets (nearest / between) _____
USGS 7.5 Map Name GIBSONTON USGS Date _____ Plat or Other Map _____
City / Town (within 3 miles) Gibsonton In City Limits? yes no unknown County Hillsborough
Township 30S Range 19E Section 26 ¼ section: NW SW SE NE Irregular-name: _____
Tax Parcel # 051015-0000 Landgrant _____
Subdivision Name _____ Block _____ Lot _____
UTM Coordinates: Zone 16 17 Easting 363915 Northing 3081972
Other Coordinates: X: _____ Y: _____ Coordinate System & Datum _____
Name of Public Tract (e.g., park) _____

HISTORY

Construction Year: 1948 approximately year listed or earlier year listed or later
Original Use Private Residence (House/Cottage/Cabin) From (year): 1948 To (year): pres
Current Use _____ From (year): _____ To (year): _____
Other Use _____ From (year): _____ To (year): _____
Moves: yes no unknown Date: _____ Original address _____
Alterations: yes no unknown Date: 1-1-2000 Nature Windows, door replaced
Additions: yes no unknown Date: _____ Nature Rooms to N, SW
Architect (last name first): _____ Builder (last name first): _____
Ownership History (especially original owner, dates, profession, etc.) _____

Is the Resource Affected by a Local Preservation Ordinance? yes no unknown Describe _____

DESCRIPTION

Style Masonry Vernacular Exterior Plan Irregular Number of Stories 1
Exterior Fabric(s) 1. Stucco 2. _____ 3. _____
Roof Type(s) 1. Hip 2. Gable 3. Shed
Roof Material(s) 1. Sheet metal:3V crimp 2. _____ 3. _____
Roof secondary strucs. (dormers etc.) 1. _____ 2. _____
Windows (types, materials, etc.) 6/6 metal DHS (ca. 2000)
Distinguishing Architectural Features (exterior or interior ornaments) Stucco quoining at corners

Ancillary Features / Outbuildings (record outbuildings, major landscape features; use continuation sheet if needed.) Paved yard. On same parcel as 8HI12081.

DHR USE ONLY		OFFICIAL EVALUATION		DHR USE ONLY	
NR List Date	SHPO – Appears to meet criteria for NR listing: <input type="checkbox"/> yes <input type="checkbox"/> no <input type="checkbox"/> insufficient info	Date	_____	Init.	_____
<input type="checkbox"/> Owner Objection	KEEPER – Determined eligible: <input type="checkbox"/> yes <input type="checkbox"/> no	Date	_____		
	NR Criteria for Evaluation: <input type="checkbox"/> a <input type="checkbox"/> b <input type="checkbox"/> c <input type="checkbox"/> d (see <i>National Register Bulletin 15</i> , p. 2)				

DESCRIPTION (continued)

Chimney: No. 0 Chimney Material(s): 1. _____ 2. _____
 Structural System(s): 1. Concrete block 2. _____ 3. _____
 Foundation Type(s): 1. Slab 2. _____
 Foundation Material(s): 1. Poured Concrete Footing 2. _____
 Main Entrance (stylistic details) Within open porch on E elevation

Porch Descriptions (types, locations, roof types, etc.) Open, covered by shed roof on E elevation

Condition (overall resource condition): excellent good fair deteriorated ruinous

Narrative Description of Resource _____

Archaeological Remains _____ Check if Archaeological Form Completed

RESEARCH METHODS (check all that apply)

FMSF record search (sites/surveys) library research building permits Sanborn maps
 FL State Archives/photo collection city directory occupant/owner interview plat maps
 property appraiser / tax records newspaper files neighbor interview Public Lands Survey (DEP)
 cultural resource survey (CRAS) historic photos interior inspection HABS/HAER record search
 other methods (describe) _____

Bibliographic References (give FMSF manuscript # if relevant, use continuation sheet if needed) Henriquez, Bob
2013 Property Records Search. Hillsborough County Property Appraiser, Tampa. <http://www.hcpafl.org/>.

OPINION OF RESOURCE SIGNIFICANCE

Appears to meet the criteria for National Register listing individually? yes no insufficient information

Appears to meet the criteria for National Register listing as part of a district? yes no insufficient information

Explanation of Evaluation (required, whether significant or not; use separate sheet if needed) This is a typical example of a Masonry Vernacular style found throughout Florida, and limited research revealed no significant historical associations. Thus, it is the professional opinion of ACI's historian that it is not NRHP eligible.

Area(s) of Historical Significance (see *National Register Bulletin 15*, p. 8 for categories: e.g. "architecture", "ethnic heritage", "community planning & development", etc.)

1. _____ 3. _____ 5. _____
 2. _____ 4. _____ 6. _____

DOCUMENTATION

Accessible Documentation Not Filed with the Site File - including field notes, analysis notes, photos, plans and other important documents

1) Document type All materials at one location Maintaining organization Archaeological Consultants Inc
 Document description _____ File or accession #'s P13002
 2) Document type _____ Maintaining organization _____
 Document description _____ File or accession #'s _____

RECORDER INFORMATION

Recorder Name Christopher Berger Affiliation Archaeological Consultants Inc

Recorder Contact Information 8110 Blaikie Court, Suite A, Sarasota, FL 34240/941-379-6206/ACIFlorida@comcast.net
 (address / phone / fax / e-mail)

Required Attachments

- ① USGS 7.5' MAP WITH STRUCTURE LOCATION PINPOINTED IN RED
- ② LARGE SCALE STREET, PLAT OR PARCEL MAP (available from most property appraiser web sites)
- ③ PHOTO OF MAIN FACADE, ARCHIVAL B&W PRINT OR DIGITAL IMAGE FILE

If submitting an image file, it must be included on disk or CD AND in hard copy format (plain paper is acceptable).
 Digital image must be at least 1600 x 1200 pixels, 24-bit color, jpeg or tiff.



PHOTOGRAPH



AERIAL MAP



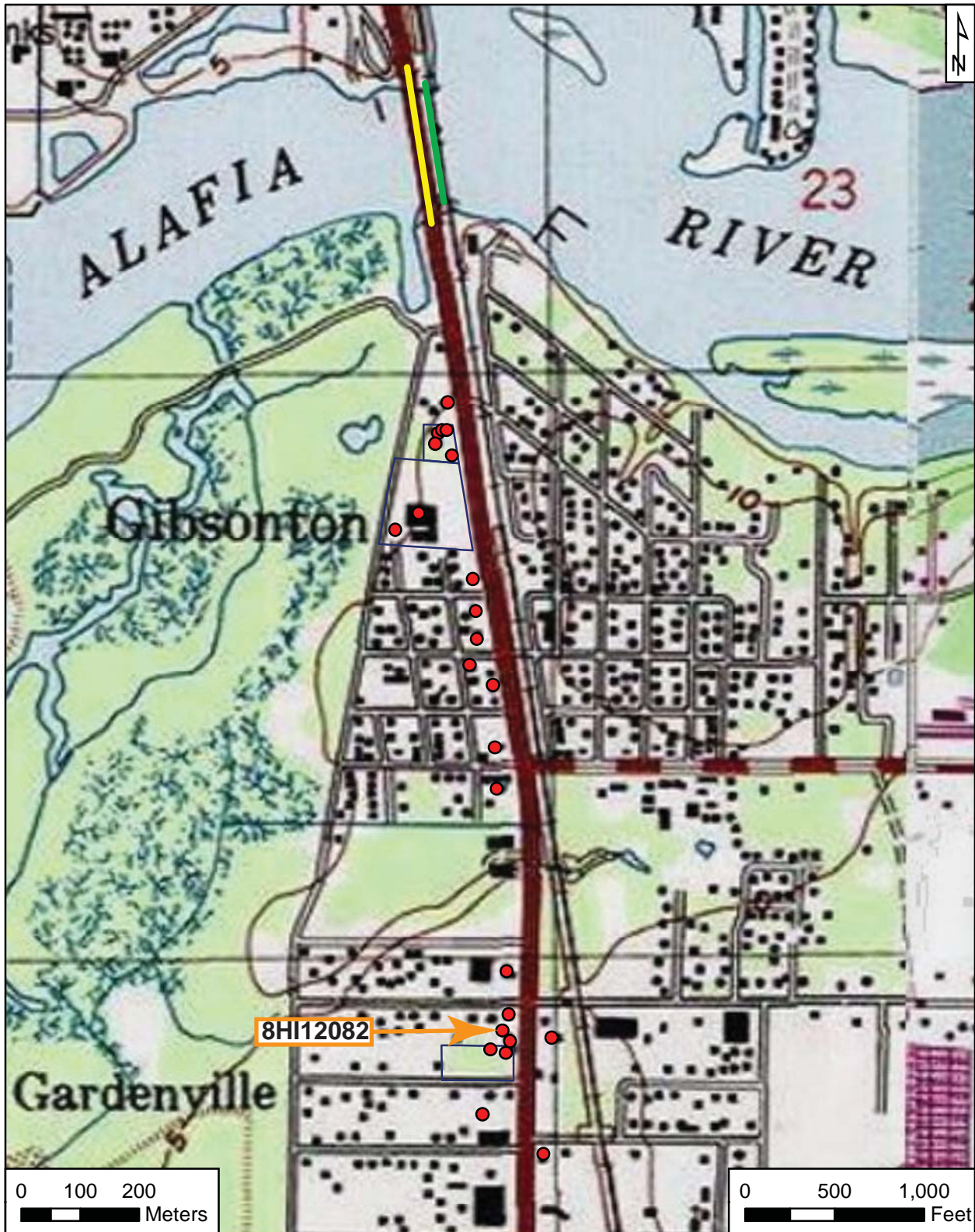


USGS

Gibsonton

Township 30 South, Range 19 East, Section 26

National Geographic Society (2011) *USA Topo Maps*



Original
 Update



HISTORICAL STRUCTURE FORM

FLORIDA MASTER SITE FILE

Version 4.0 1/07

Site #8 **HI12083**
Field Date 1-24-2013
Form Date 2-7-2013
Recorder # 42

Shaded Fields represent the minimum acceptable level of documentation.
Consult the *Guide to Historical Structure Forms* for detailed instructions.

Site Name(s) (address if none) 10810 S US 41 Multiple Listing (DHR only) _____
Survey Project Name PD&E US 41 From Kracker Ave. to South of SR 676 Survey # (DHR only) _____
National Register Category (please check one) building structure district site object
Ownership: private-profit private-nonprofit private-individual private-nonspecific city county state federal Native American foreign unknown

LOCATION & MAPPING

Address: 10810 S US 41 _____
Cross Streets (nearest / between) _____
USGS 7.5 Map Name GIBSONTON USGS Date _____ Plat or Other Map _____
City / Town (within 3 miles) Gibsonton In City Limits? yes no unknown County Hillsborough
Township 30S Range 19E Section 26 ¼ section: NW SW SE NE Irregular-name: _____
Tax Parcel # 0505290000 Landgrant _____
Subdivision Name _____ Block _____ Lot _____
UTM Coordinates: Zone 16 17 Easting 364002 Northing 3080866
Other Coordinates: X: _____ Y: _____ Coordinate System & Datum _____
Name of Public Tract (e.g., park) _____

HISTORY

Construction Year: 1963 approximately year listed or earlier year listed or later
Original Use Auto repair/Gas station From (year): 1963 To (year): pres
Current Use _____ From (year): _____ To (year): _____
Other Use _____ From (year): _____ To (year): _____
Moves: yes no unknown Date: _____ Original address _____
Alterations: yes no unknown Date: 1-1-2000 Nature Reroofed; parapet replaced
Additions: yes no unknown Date: _____ Nature _____
Architect (last name first): _____ Builder (last name first): _____
Ownership History (especially original owner, dates, profession, etc.) _____

Is the Resource Affected by a Local Preservation Ordinance? yes no unknown Describe _____

DESCRIPTION

Style Masonry Vernacular Exterior Plan Rectangular Number of Stories 1
Exterior Fabric(s) 1. Stucco 2. Concrete block 3. _____
Roof Type(s) 1. Flat 2. _____ 3. _____
Roof Material(s) 1. Tar & gravel 2. _____ 3. _____
Roof secondary strucs. (dormers etc.) 1. Other 2. _____
Windows (types, materials, etc.) 1-light metal fixed

Distinguishing Architectural Features (exterior or interior ornaments) Wide roof overhang on W elevation with metal parapet; expanse of metal framed glass windows on W elevation

Ancillary Features / Outbuildings (record outbuildings, major landscape features; use continuation sheet if needed.) _____

DHR USE ONLY		OFFICIAL EVALUATION	DHR USE ONLY	
NR List Date	SHPO – Appears to meet criteria for NR listing: <input type="checkbox"/> yes <input type="checkbox"/> no <input type="checkbox"/> insufficient info	Date _____	Init. _____	
<input type="checkbox"/> Owner Objection	KEEPER – Determined eligible: <input type="checkbox"/> yes <input type="checkbox"/> no	Date _____		
	NR Criteria for Evaluation: <input type="checkbox"/> a <input type="checkbox"/> b <input type="checkbox"/> c <input type="checkbox"/> d (see <i>National Register Bulletin 15</i> , p. 2)			

DESCRIPTION (continued)

Chimney: No. ____ Chimney Material(s): 1. _____ 2. _____
 Structural System(s): 1. Concrete block 2. _____ 3. _____
 Foundation Type(s): 1. Slab 2. _____
 Foundation Material(s): 1. Poured Concrete Footing 2. _____
 Main Entrance (stylistic details) Double metal framed glass doors

Porch Descriptions (types, locations, roof types, etc.) Sheltered by wide roof overhang

Condition (overall resource condition): excellent good fair deteriorated ruinous

Narrative Description of Resource _____

Archaeological Remains _____ Check if Archaeological Form Completed

RESEARCH METHODS (check all that apply)

FMSF record search (sites/surveys) library research building permits Sanborn maps
 FL State Archives/photo collection city directory occupant/owner interview plat maps
 property appraiser / tax records newspaper files neighbor interview Public Lands Survey (DEP)
 cultural resource survey (CRAS) historic photos interior inspection HABS/HAER record search
 other methods (describe) _____

Bibliographic References (give FMSF manuscript # if relevant, use continuation sheet if needed) Henriquez, Bob
2013 Property Records Search. Hillsborough County Property Appraiser, Tampa. <http://www.hcpafl.org/>.

OPINION OF RESOURCE SIGNIFICANCE

Appears to meet the criteria for National Register listing individually? yes no insufficient information

Appears to meet the criteria for National Register listing as part of a district? yes no insufficient information

Explanation of Evaluation (required, whether significant or not; use separate sheet if needed) This is a typical example of a Masonry Vernacular style found throughout Florida, and limited research revealed no significant historical associations. Thus, it is the professional opinion of ACI's historian that it is not NRHP eligible.

Area(s) of Historical Significance (see *National Register Bulletin 15*, p. 8 for categories: e.g. "architecture", "ethnic heritage", "community planning & development", etc.)

1. _____ 3. _____ 5. _____
 2. _____ 4. _____ 6. _____

DOCUMENTATION

Accessible Documentation Not Filed with the Site File - including field notes, analysis notes, photos, plans and other important documents

1) Document type All materials at one location Maintaining organization Archaeological Consultants Inc
 Document description _____ File or accession #'s P13002
 2) Document type _____ Maintaining organization _____
 Document description _____ File or accession #'s _____

RECORDER INFORMATION

Recorder Name Christopher Berger Affiliation Archaeological Consultants Inc

Recorder Contact Information 8110 Blaikie Court, Suite A, Sarasota, FL 34240/941-379-6206/ACIFlorida@comcast.net
 (address / phone / fax / e-mail)

Required Attachments

- ① USGS 7.5' MAP WITH STRUCTURE LOCATION PINPOINTED IN RED
- ② LARGE SCALE STREET, PLAT OR PARCEL MAP (available from most property appraiser web sites)
- ③ PHOTO OF MAIN FACADE, ARCHIVAL B&W PRINT OR DIGITAL IMAGE FILE

If submitting an image file, it must be included on disk or CD AND in hard copy format (plain paper is acceptable).
 Digital image must be at least 1600 x 1200 pixels, 24-bit color, jpeg or tiff.



PHOTOGRAPH



AERIAL MAP



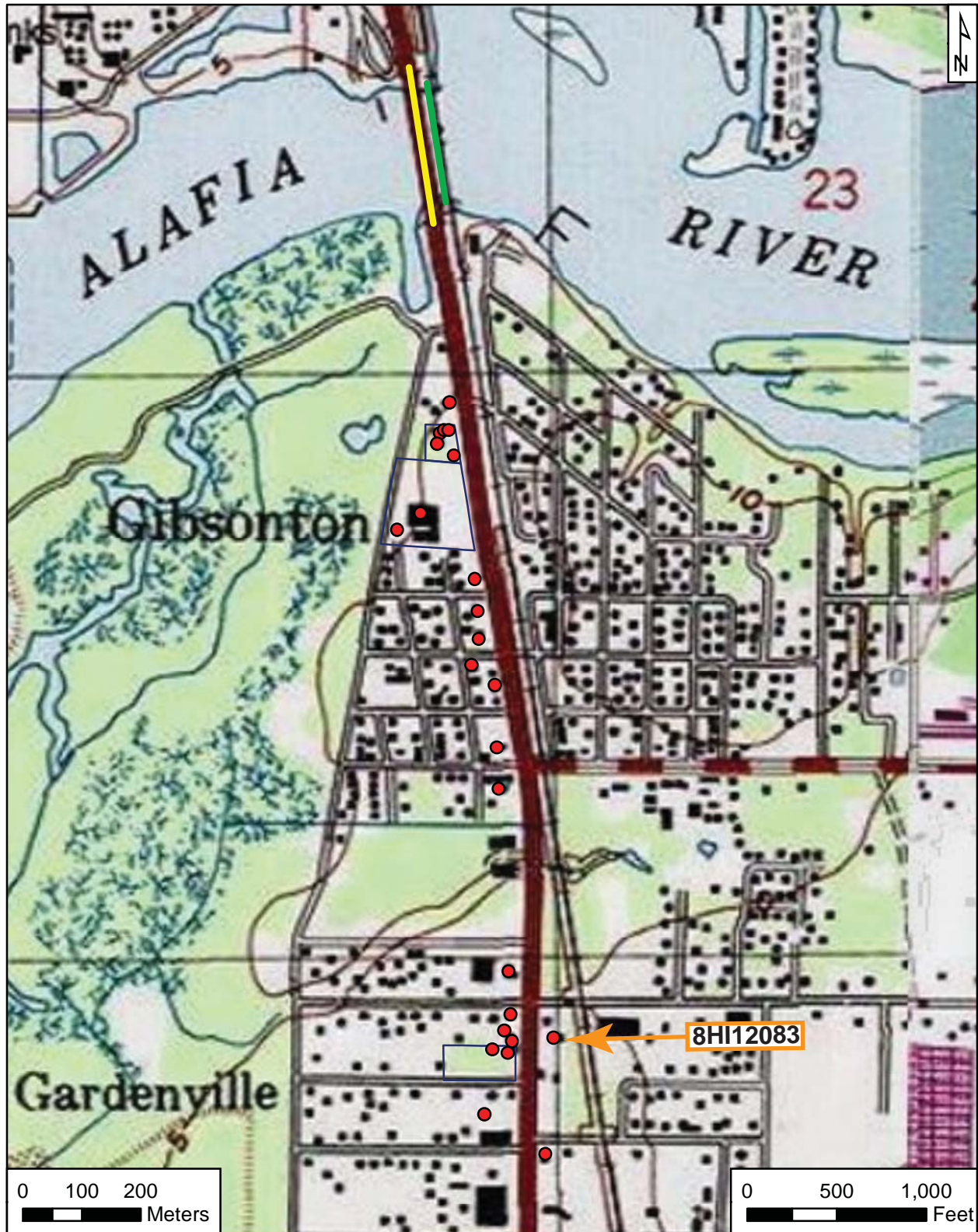


USGS

Gibsonton

Township 30 South, Range 19 East, Section 26

National Geographic Society (2011) USA Topo Maps



Original
 Update



HISTORICAL STRUCTURE FORM

FLORIDA MASTER SITE FILE

Version 4.0 1/07

Site #8 **HI12084**
Field Date 1-25-2013
Form Date 2-12-2013
Recorder # 105

Shaded Fields represent the minimum acceptable level of documentation.
Consult the *Guide to Historical Structure Forms* for detailed instructions.

Site Name(s) (address if none) Juan Tire Service Multiple Listing (DHR only) _____
Survey Project Name PD&E US 41 From Kracker Ave. to South of SR 676 Survey # (DHR only) _____
National Register Category (please check one) building structure district site object
Ownership: private-profit private-nonprofit private-individual private-nonspecific city county state federal Native American foreign unknown

LOCATION & MAPPING

Street Number 10805 Direction S Street Name US 41 Street Type _____ Suffix Direction _____
Address: _____
Cross Streets (nearest / between) _____
USGS 7.5 Map Name GIBSONTON USGS Date _____ Plat or Other Map _____
City / Town (within 3 miles) Gibsonton In City Limits? yes no unknown County Hillsborough
Township 30S Range 19E Section 26 1/4 section: NW SW SE NE Irregular-name: _____
Tax Parcel # 051014-0000 Landgrant _____
Subdivision Name _____ Block _____ Lot _____
UTM Coordinates: Zone 16 17 Easting 363925 Northing 3080906
Other Coordinates: X: _____ Y: _____ Coordinate System & Datum _____
Name of Public Tract (e.g., park) _____

HISTORY

Construction Year: 1958 approximately year listed or earlier year listed or later
Original Use Commercial From (year): 1958 To (year): unk
Current Use Auto repair/Gas station From (year): unk To (year): pres
Other Use _____ From (year): _____ To (year): _____
Moves: yes no unknown Date: _____ Original address _____
Alterations: yes no unknown Date: _____ Nature Reroofed; windows enclosed
Additions: yes no unknown Date: 1-1-1990 Nature Warehouse addition to SW; canopy to SW
Architect (last name first): _____ Builder (last name first): _____
Ownership History (especially original owner, dates, profession, etc.) _____

Is the Resource Affected by a Local Preservation Ordinance? yes no unknown Describe _____

DESCRIPTION

Style Masonry Vernacular Exterior Plan Irregular Number of Stories 1
Exterior Fabric(s) 1. Concrete block 2. Brick 3. Wood/Plywood
Roof Type(s) 1. Flat 2. Gable 3. Shed
Roof Material(s) 1. Sheet metal:3V crimp 2. _____ 3. _____
Roof secondary strucs. (dormers etc.) 1. _____ 2. _____
Windows (types, materials, etc.) _____

Distinguishing Architectural Features (exterior or interior ornaments) _____

Ancillary Features / Outbuildings (record outbuildings, major landscape features; use continuation sheet if needed.) _____

DHR USE ONLY		OFFICIAL EVALUATION		DHR USE ONLY	
NR List Date _____	SHPO – Appears to meet criteria for NR listing: <input type="checkbox"/> yes <input type="checkbox"/> no <input type="checkbox"/> insufficient info	Date _____	Init. _____		
<input type="checkbox"/> Owner Objection	KEEPER – Determined eligible: <input type="checkbox"/> yes <input type="checkbox"/> no	Date _____			
	NR Criteria for Evaluation: <input type="checkbox"/> a <input type="checkbox"/> b <input type="checkbox"/> c <input type="checkbox"/> d (see <i>National Register Bulletin 15</i> , p. 2)				

DESCRIPTION (continued)

Chimney: No. 0 Chimney Material(s): 1. Concrete block 2.
Structural System(s): 1. Concrete block 2. 3.
Foundation Type(s): 1. Slab 2.
Foundation Material(s): 1. Poured Concrete Footing 2.
Main Entrance (stylistic details)

Porch Descriptions (types, locations, roof types, etc.) Canopy to SW.

Condition (overall resource condition): [] excellent [] good [x] fair [] deteriorated [] ruinous
Narrative Description of Resource Originated as concrete block and brick building. Large nonhistoric warehouse addition (ca. 1990) with canopy to SW

Archaeological Remains [] Check if Archaeological Form Completed

RESEARCH METHODS (check all that apply)

- [x] FMSF record search (sites/surveys) [] library research [] building permits [] Sanborn maps
[] FL State Archives/photo collection [] city directory [] occupant/owner interview [] plat maps
[x] property appraiser / tax records [] newspaper files [] neighbor interview [] Public Lands Survey (DEP)
[x] cultural resource survey (CRAS) [] historic photos [] interior inspection [] HABS/HAER record search
[] other methods (describe)

Bibliographic References (give FMSF manuscript # if relevant, use continuation sheet if needed) Henriquez, Bob
2013 Property Records Search. Hillsborough County Property Appraiser, Tampa. http://www.hcpafl.org/.

OPINION OF RESOURCE SIGNIFICANCE

Appears to meet the criteria for National Register listing individually? [] yes [x] no [] insufficient information
Appears to meet the criteria for National Register listing as part of a district? [] yes [x] no [] insufficient information

Explanation of Evaluation (required, whether significant or not; use separate sheet if needed) This is a typical example of a Masonry Vernacular style found throughout Florida, and limited research revealed no significant historical associations. Thus, it is the professional opinion of ACI's historian that it is not NRHP eligible.

Area(s) of Historical Significance (see National Register Bulletin 15, p. 8 for categories: e.g. "architecture", "ethnic heritage", "community planning & development", etc.)
1. 3. 5.
2. 4. 6.

DOCUMENTATION

Accessible Documentation Not Filed with the Site File - including field notes, analysis notes, photos, plans and other important documents
1) Document type All materials at one location Maintaining organization Archaeological Consultants Inc
Document description File or accession #'s P13002
2) Document type Maintaining organization
Document description File or accession #'s

RECORDER INFORMATION

Recorder Name Christopher Berger Affiliation Archaeological Consultants Inc
Recorder Contact Information 8110 Blaikie Court, Suite A, Sarasota, FL 34240/941-379-6206/ACIFlorida@comcast.net
(address / phone / fax / e-mail)

Required Attachments
1 USGS 7.5' MAP WITH STRUCTURE LOCATION PINPOINTED IN RED
2 LARGE SCALE STREET, PLAT OR PARCEL MAP (available from most property appraiser web sites)
3 PHOTO OF MAIN FACADE, ARCHIVAL B&W PRINT OR DIGITAL IMAGE FILE
If submitting an image file, it must be included on disk or CD AND in hard copy format (plain paper is acceptable). Digital image must be at least 1600 x 1200 pixels, 24-bit color, jpeg or tiff.



PHOTOGRAPH



AERIAL MAP



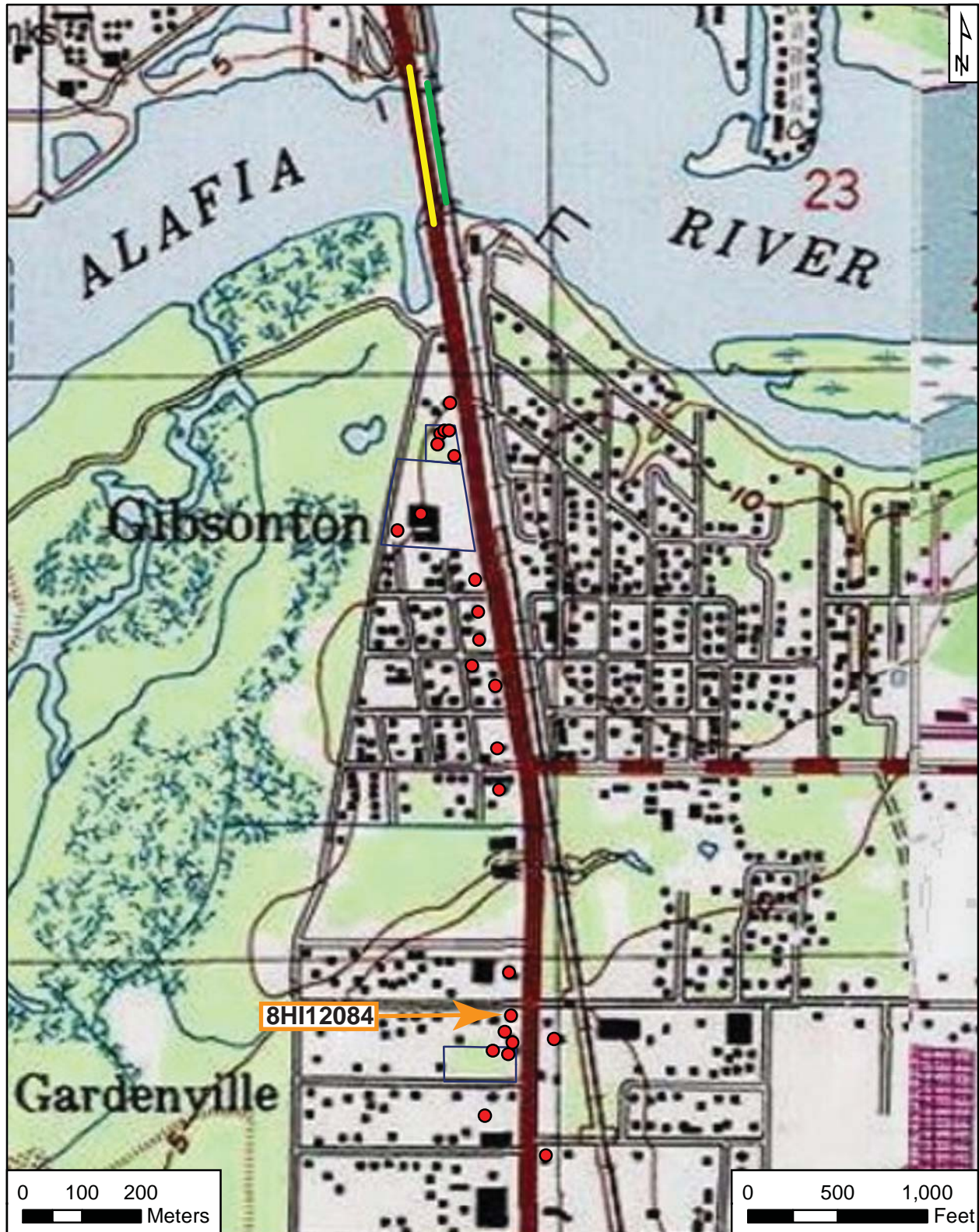


USGS

Gibsonton

Township 30 South, Range 19 East, Section 26

National Geographic Society (2011) *USA Topo Maps*



Original
 Update



HISTORICAL STRUCTURE FORM

FLORIDA MASTER SITE FILE

Version 4.0 1/07

Site #8 **HI12085**
Field Date 1-25-2013
Form Date 2-12-2013
Recorder # 104

Shaded Fields represent the minimum acceptable level of documentation.
Consult the *Guide to Historical Structure Forms* for detailed instructions.

Site Name(s) (address if none) 10181 S US 41 Multiple Listing (DHR only) _____
Survey Project Name PD&E US 41 From Kracker Ave. to South of SR 676 Survey # (DHR only) _____
National Register Category (please check one) building structure district site object
Ownership: private-profit private-nonprofit private-individual private-nonspecific city county state federal Native American foreign unknown

LOCATION & MAPPING

Street Number 10181 Direction S Street Name US 41 Street Type _____ Suffix Direction _____
Address: _____
Cross Streets (nearest / between) _____
USGS 7.5 Map Name GIBSONTON USGS Date _____ Plat or Other Map _____
City / Town (within 3 miles) Gibsonton In City Limits? yes no unknown County Hillsborough
Township 30S Range 19E Section 26 ¼ section: NW SW SE NE Irregular-name: _____
Tax Parcel # 050968-0000 Landgrant _____
Subdivision Name _____ Block _____ Lot _____
UTM Coordinates: Zone 16 17 Easting 363915 Northing 3081972
Other Coordinates: X: _____ Y: _____ Coordinate System & Datum _____
Name of Public Tract (e.g., park) _____

HISTORY

Construction Year: 1958 approximately year listed or earlier year listed or later
Original Use Auto repair/Gas station From (year): 1958 To (year): pres
Current Use _____ From (year): _____ To (year): _____
Other Use _____ From (year): _____ To (year): _____
Moves: yes no unknown Date: _____ Original address _____
Alterations: yes no unknown Date: 1-1-2000 Nature Reroofed, some windows replaced
Additions: yes no unknown Date: 1-1-2000 Nature Office expanded to E
Architect (last name first): _____ Builder (last name first): _____
Ownership History (especially original owner, dates, profession, etc.) _____

Is the Resource Affected by a Local Preservation Ordinance? yes no unknown Describe _____

DESCRIPTION

Style Masonry Vernacular Exterior Plan Irregular Number of Stories 1
Exterior Fabric(s) 1. Stucco 2. Brick 3. Wood/Plywood
Roof Type(s) 1. Cross-gabled 2. _____ 3. _____
Roof Material(s) 1. Sheet metal:3V crimp 2. _____ 3. _____
Roof secondary strucs. (dormers etc.) 1. _____ 2. _____
Windows (types, materials, etc.) 1-light metal fixed; 1/1 metal SHS (ca. 2000); 12-light metal fixed

Distinguishing Architectural Features (exterior or interior ornaments) Wide roof overhang; beanpole columns; rusticated concrete block door surrounds; vent in gable peak; fabric awning over garage door

Ancillary Features / Outbuildings (record outbuildings, major landscape features; use continuation sheet if needed.) _____

DHR USE ONLY		OFFICIAL EVALUATION		DHR USE ONLY	
NR List Date	SHPO – Appears to meet criteria for NR listing: <input type="checkbox"/> yes <input type="checkbox"/> no <input type="checkbox"/> insufficient info	Date	_____	Init.	_____
<input type="checkbox"/> Owner Objection	KEEPER – Determined eligible: <input type="checkbox"/> yes <input type="checkbox"/> no	Date	_____		
	NR Criteria for Evaluation: <input type="checkbox"/> a <input type="checkbox"/> b <input type="checkbox"/> c <input type="checkbox"/> d (see <i>National Register Bulletin 15</i> , p. 2)				

DESCRIPTION (continued)

Chimney: No. 0 Chimney Material(s): 1. _____ 2. _____
 Structural System(s): 1. Brick 2. _____ 3. _____
 Foundation Type(s): 1. Slab 2. _____
 Foundation Material(s): 1. Poured Concrete Footing 2. _____
 Main Entrance (stylistic details) Metal framed glass door with light at S elevation

Porch Descriptions (types, locations, roof types, etc.) Canopy to SE.

Condition (overall resource condition): excellent good fair deteriorated ruinous

Narrative Description of Resource Three garage doors, canopy to SE, and office to S.

Archaeological Remains _____ Check if Archaeological Form Completed

RESEARCH METHODS (check all that apply)

- | | | | |
|--|---|---|--|
| <input checked="" type="checkbox"/> FMSF record search (sites/surveys) | <input type="checkbox"/> library research | <input type="checkbox"/> building permits | <input type="checkbox"/> Sanborn maps |
| <input type="checkbox"/> FL State Archives/photo collection | <input type="checkbox"/> city directory | <input type="checkbox"/> occupant/owner interview | <input type="checkbox"/> plat maps |
| <input checked="" type="checkbox"/> property appraiser / tax records | <input type="checkbox"/> newspaper files | <input type="checkbox"/> neighbor interview | <input type="checkbox"/> Public Lands Survey (DEP) |
| <input checked="" type="checkbox"/> cultural resource survey (CRAS) | <input type="checkbox"/> historic photos | <input type="checkbox"/> interior inspection | <input type="checkbox"/> HABS/HAER record search |
| <input type="checkbox"/> other methods (describe) _____ | | | |

Bibliographic References (give FMSF manuscript # if relevant, use continuation sheet if needed) Henriquez, Bob

2013 Property Records Search. Hillsborough County Property Appraiser, Tampa. <http://www.hcpafl.org/>.

OPINION OF RESOURCE SIGNIFICANCE

Appears to meet the criteria for National Register listing individually? yes no insufficient information

Appears to meet the criteria for National Register listing as part of a district? yes no insufficient information

Explanation of Evaluation (required, whether significant or not; use separate sheet if needed) This is a typical example of the Masonry Vernacular style found throughout Florida, and limited research revealed no significant historical associations. Thus, it is the professional opinion of ACI's historian that it is not NRHP eligible.

Area(s) of Historical Significance (see *National Register Bulletin 15*, p. 8 for categories: e.g. "architecture", "ethnic heritage", "community planning & development", etc.)

1. _____ 3. _____ 5. _____
 2. _____ 4. _____ 6. _____

DOCUMENTATION

Accessible Documentation Not Filed with the Site File - including field notes, analysis notes, photos, plans and other important documents

- 1) Document type All materials at one location Maintaining organization Archaeological Consultants Inc
 Document description _____ File or accession #'s P13002
- 2) Document type _____ Maintaining organization _____
 Document description _____ File or accession #'s _____

RECORDER INFORMATION

Recorder Name Christopher Berger Affiliation Archaeological Consultants Inc

Recorder Contact Information 8110 Blaikie Court, Suite A, Sarasota, FL 34240/941-379-6206/ACIFlorida@comcast.net
 (address / phone / fax / e-mail)

Required Attachments

- ① USGS 7.5' MAP WITH STRUCTURE LOCATION PINPOINTED IN RED
- ② LARGE SCALE STREET, PLAT OR PARCEL MAP (available from most property appraiser web sites)
- ③ PHOTO OF MAIN FACADE, ARCHIVAL B&W PRINT OR DIGITAL IMAGE FILE

If submitting an image file, it must be included on disk or CD AND in hard copy format (plain paper is acceptable).
 Digital image must be at least 1600 x 1200 pixels, 24-bit color, jpeg or tiff.



PHOTOGRAPH



AERIAL MAP



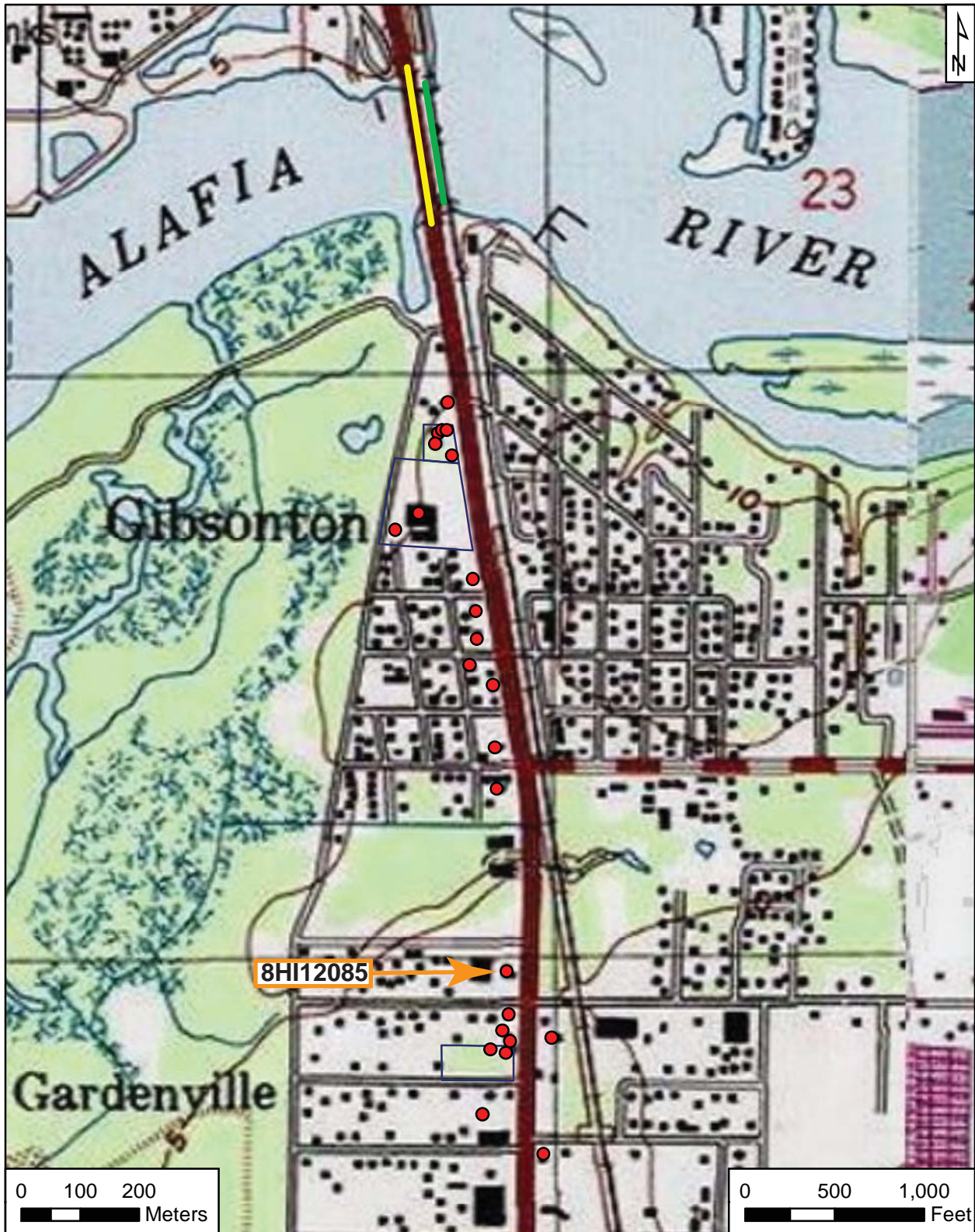


USGS

Gibsonton

Township 30 South, Range 19 East, Section 26

National Geographic Society (2011) *USA Topo Maps*



Original
 Update



HISTORICAL STRUCTURE FORM

FLORIDA MASTER SITE FILE

Version 4.0 1/07

Site #8 **HI12086**
Field Date 1-25-2013
Form Date 2-12-2013
Recorder # 103

Shaded Fields represent the minimum acceptable level of documentation.
Consult the *Guide to Historical Structure Forms* for detailed instructions.

Site Name(s) (address if none) 10143 S US 41 Multiple Listing (DHR only) _____
Survey Project Name PD&E US 41 From Kracker Ave. to South of SR 676 Survey # (DHR only) _____
National Register Category (please check one) building structure district site object
Ownership: private-profit private-nonprofit private-individual private-nonspecific city county state federal Native American foreign unknown

LOCATION & MAPPING

Address: Street Number 10143 Direction S Street Name US 41 Street Type _____ Suffix Direction _____
Cross Streets (nearest / between) _____
USGS 7.5 Map Name GIBSONTON USGS Date _____ Plat or Other Map _____
City / Town (within 3 miles) Gibsonton In City Limits? yes no unknown County Hillsborough
Township 30S Range 19E Section 26 ¼ section: NW SW SE NE Irregular-name: _____
Tax Parcel # 050968-0000 Landgrant _____
Subdivision Name _____ Block _____ Lot _____
UTM Coordinates: Zone 16 17 Easting 363920 Northing 3081299
Other Coordinates: X: _____ Y: _____ Coordinate System & Datum _____
Name of Public Tract (e.g., park) _____

HISTORY

Construction Year: 1959 approximately year listed or earlier year listed or later
Original Use Auto repair/Gas station From (year): 1959 To (year): pres
Current Use _____ From (year): _____ To (year): _____
Other Use _____ From (year): _____ To (year): _____
Moves: yes no unknown Date: _____ Original address _____
Alterations: yes no unknown Date: _____ Nature _____
Additions: yes no unknown Date: _____ Nature _____
Architect (last name first): _____ Builder (last name first): _____
Ownership History (especially original owner, dates, profession, etc.) _____

Is the Resource Affected by a Local Preservation Ordinance? yes no unknown Describe _____

DESCRIPTION

Style Masonry Vernacular Exterior Plan Rectangular Number of Stories 1
Exterior Fabric(s) 1. Wood siding 2. Wood shingles 3. Stucco
Roof Type(s) 1. Flat 2. _____ 3. _____
Roof Material(s) 1. Built-up 2. _____ 3. _____
Roof secondary strucs. (dormers etc.) 1. Other 2. _____
Windows (types, materials, etc.) 1-light metal fixed

Distinguishing Architectural Features (exterior or interior ornaments) Parapet roof with wood shingles on E, N elevation; wide roof overhang

Ancillary Features / Outbuildings (record outbuildings, major landscape features; use continuation sheet if needed.) Nonhistoric canopy to E elevation shelters gas pumps.

DHR USE ONLY		OFFICIAL EVALUATION	DHR USE ONLY	
NR List Date _____	SHPO – Appears to meet criteria for NR listing: <input type="checkbox"/> yes <input type="checkbox"/> no <input type="checkbox"/> insufficient info	Date _____	Init. _____	
<input type="checkbox"/> Owner Objection	KEEPER – Determined eligible: <input type="checkbox"/> yes <input type="checkbox"/> no	Date _____		
	NR Criteria for Evaluation: <input type="checkbox"/> a <input type="checkbox"/> b <input type="checkbox"/> c <input type="checkbox"/> d (see <i>National Register Bulletin 15</i> , p. 2)			

DESCRIPTION (continued)

Chimney: No. 0 Chimney Material(s): 1. _____ 2. _____
 Structural System(s): 1. Concrete block 2. _____ 3. _____
 Foundation Type(s): 1. Slab 2. _____
 Foundation Material(s): 1. Poured Concrete Footing 2. _____
 Main Entrance (stylistic details) Paired metal frame glass doors at E elevation

Porch Descriptions (types, locations, roof types, etc.) _____

Condition (overall resource condition): excellent good fair deteriorated ruinous

Narrative Description of Resource _____

Archaeological Remains _____ Check if Archaeological Form Completed

RESEARCH METHODS (check all that apply)

- | | | | |
|--|---|---|--|
| <input checked="" type="checkbox"/> FMSF record search (sites/surveys) | <input type="checkbox"/> library research | <input type="checkbox"/> building permits | <input type="checkbox"/> Sanborn maps |
| <input type="checkbox"/> FL State Archives/photo collection | <input type="checkbox"/> city directory | <input type="checkbox"/> occupant/owner interview | <input type="checkbox"/> plat maps |
| <input checked="" type="checkbox"/> property appraiser / tax records | <input type="checkbox"/> newspaper files | <input type="checkbox"/> neighbor interview | <input type="checkbox"/> Public Lands Survey (DEP) |
| <input checked="" type="checkbox"/> cultural resource survey (CRAS) | <input type="checkbox"/> historic photos | <input type="checkbox"/> interior inspection | <input type="checkbox"/> HABS/HAER record search |
| <input type="checkbox"/> other methods (describe) _____ | | | |

Bibliographic References (give FMSF manuscript # if relevant, use continuation sheet if needed) Henriquez, Bob
2013 Property Records Search. Hillsborough County Property Appraiser, Tampa. <http://www.hcpafl.org/>.

OPINION OF RESOURCE SIGNIFICANCE

Appears to meet the criteria for National Register listing individually? yes no insufficient information

Appears to meet the criteria for National Register listing as part of a district? yes no insufficient information

Explanation of Evaluation (required, whether significant or not; use separate sheet if needed) This is a typical example of the Masonry Vernacular style found throughout Florida, and limited research revealed no significant historical associations. Thus, it is the professional opinion of ACI's historian that it is not NRHP eligible.

Area(s) of Historical Significance (see *National Register Bulletin 15*, p. 8 for categories: e.g. "architecture", "ethnic heritage", "community planning & development", etc.)

1. _____ 3. _____ 5. _____
 2. _____ 4. _____ 6. _____

DOCUMENTATION

Accessible Documentation Not Filed with the Site File - including field notes, analysis notes, photos, plans and other important documents

- 1) Document type All materials at one location Maintaining organization Archaeological Consultants Inc
 Document description _____ File or accession #'s P13002
- 2) Document type _____ Maintaining organization _____
 Document description _____ File or accession #'s _____

RECORDER INFORMATION

Recorder Name Christopher Berger Affiliation Archaeological Consultants Inc

Recorder Contact Information 8110 Blaikie Court, Suite A, Sarasota, FL 34240/941-379-6206/ACIFlorida@comcast.net
 (address / phone / fax / e-mail)

Required Attachments

- ① USGS 7.5' MAP WITH STRUCTURE LOCATION PINPOINTED IN RED
- ② LARGE SCALE STREET, PLAT OR PARCEL MAP (available from most property appraiser web sites)
- ③ PHOTO OF MAIN FACADE, ARCHIVAL B&W PRINT OR DIGITAL IMAGE FILE

If submitting an image file, it must be included on disk or CD AND in hard copy format (plain paper is acceptable).
 Digital image must be at least 1600 x 1200 pixels, 24-bit color, jpeg or tiff.



PHOTOGRAPH



AERIAL MAP



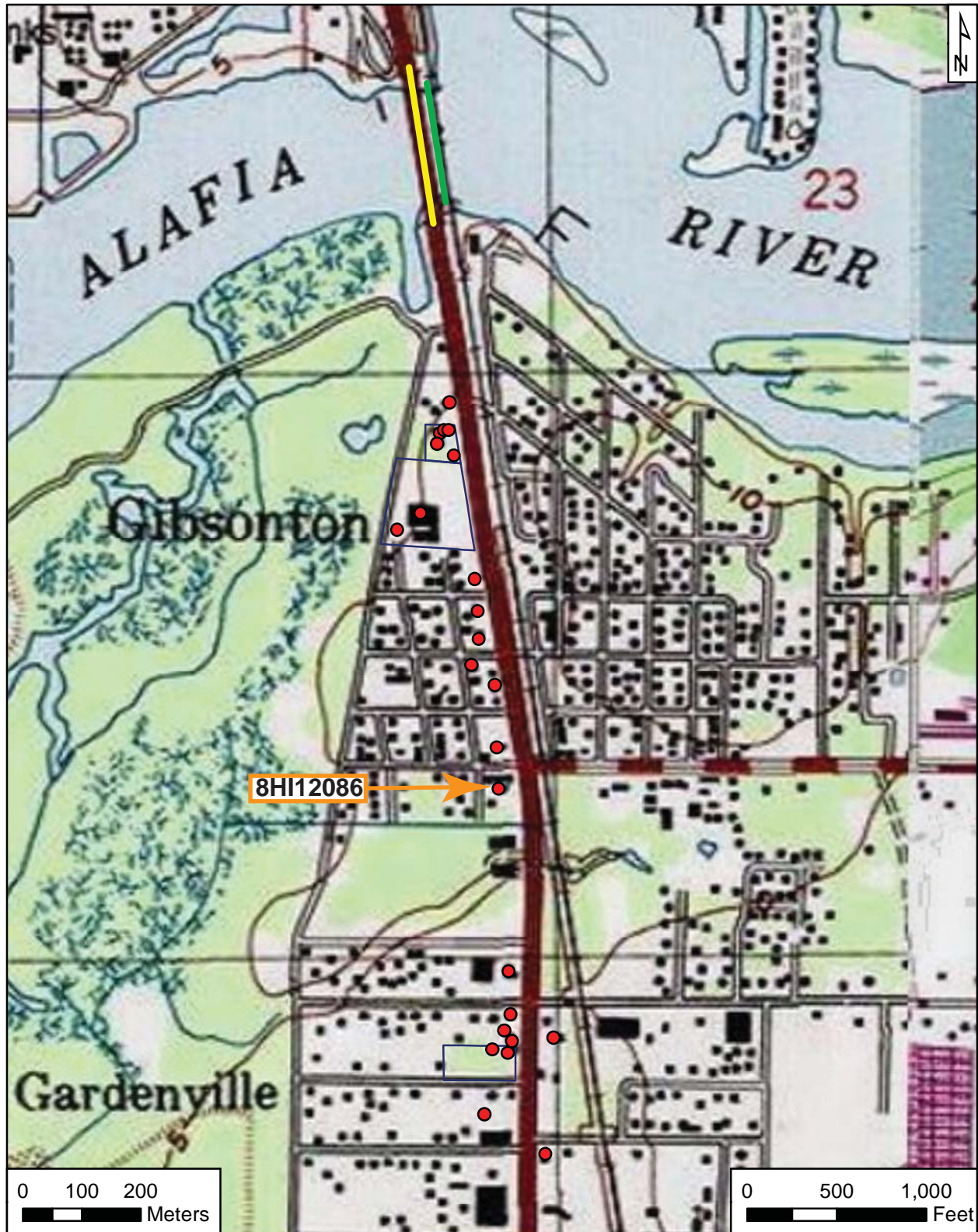


USGS

Gibsonton

Township 30 South, Range 19 East, Section 26

National Geographic Society (2011) *USA Topo Maps*



Original
 Update



HISTORICAL STRUCTURE FORM

FLORIDA MASTER SITE FILE

Version 4.0 1/07

Site #8 **HI12087**
Field Date 1-25-2013
Form Date 2-11-2013
Recorder # 101

Shaded Fields represent the minimum acceptable level of documentation.
Consult the *Guide to Historical Structure Forms* for detailed instructions.

Site Name(s) (address if none) 10045 S US 41 Multiple Listing (DHR only) _____
Survey Project Name PD&E US 41 From Kracker Ave. to South of SR 676 Survey # (DHR only) _____
National Register Category (please check one) building structure district site object
Ownership: private-profit private-nonprofit private-individual private-nonspecific city county state federal Native American foreign unknown

LOCATION & MAPPING

Street Number 10045 Direction S Street Name US 41 Street Type _____ Suffix Direction _____
Address: _____
Cross Streets (nearest / between) _____
USGS 7.5 Map Name GIBSONTON USGS Date _____ Plat or Other Map _____
City / Town (within 3 miles) Gibsonton In City Limits? yes no unknown County Hillsborough
Township 30S Range 19E Section 23 1/4 section: NW SW SE NE Irregular-name: _____
Tax Parcel # 049522-0000 Landgrant _____
Subdivision Name _____ Block _____ Lot _____
UTM Coordinates: Zone 16 17 Easting 363907 Northing 3081368
Other Coordinates: X: _____ Y: _____ Coordinate System & Datum _____
Name of Public Tract (e.g., park) _____

HISTORY

Construction Year: 1963 approximately year listed or earlier year listed or later
Original Use Auto repair/Gas station From (year): 1963 To (year): pres
Current Use _____ From (year): _____ To (year): _____
Other Use _____ From (year): _____ To (year): _____
Moves: yes no unknown Date: _____ Original address _____
Alterations: yes no unknown Date: _____ Nature Windows painted over
Additions: yes no unknown Date: _____ Nature Expansion to N
Architect (last name first): _____ Builder (last name first): _____
Ownership History (especially original owner, dates, profession, etc.) _____

Is the Resource Affected by a Local Preservation Ordinance? yes no unknown Describe _____

DESCRIPTION

Style Masonry Vernacular Exterior Plan L-shaped Number of Stories 1
Exterior Fabric(s) 1. Wood/Plywood 2. Concrete block 3. _____
Roof Type(s) 1. Gable 2. Flat 3. _____
Roof Material(s) 1. Sheet metal:3V crimp 2. Built-up 3. _____
Roof secondary strucs. (dormers etc.) 1. _____ 2. _____
Windows (types, materials, etc.) 1-light metal fixed (banded)

Distinguishing Architectural Features (exterior or interior ornaments) Parapet roof on E, S elevation; clerestory windows

Ancillary Features / Outbuildings (record outbuildings, major landscape features; use continuation sheet if needed.) _____

DHR USE ONLY		OFFICIAL EVALUATION		DHR USE ONLY	
NR List Date	SHPO – Appears to meet criteria for NR listing: <input type="checkbox"/> yes <input type="checkbox"/> no <input type="checkbox"/> insufficient info	Date	_____	Init.	_____
<input type="checkbox"/> Owner Objection	KEEPER – Determined eligible: <input type="checkbox"/> yes <input type="checkbox"/> no	Date	_____		
	NR Criteria for Evaluation: <input type="checkbox"/> a <input type="checkbox"/> b <input type="checkbox"/> c <input type="checkbox"/> d (see <i>National Register Bulletin 15</i> , p. 2)				

DESCRIPTION (continued)

Chimney: No. 0 Chimney Material(s): 1. _____ 2. _____
 Structural System(s): 1. Concrete block 2. _____ 3. _____
 Foundation Type(s): 1. Slab 2. _____
 Foundation Material(s): 1. Poured Concrete Footing 2. _____
 Main Entrance (stylistic details) Metal framed glass door at SE corner; 4 garages with metal framed rolling doors.

Porch Descriptions (types, locations, roof types, etc.) Flat roofed canopy to SE

Condition (overall resource condition): excellent good fair deteriorated ruinous

Narrative Description of Resource This auto repair shop includes an office and 4 garages, 2 of which were added at a later date.

Archaeological Remains _____ Check if Archaeological Form Completed

RESEARCH METHODS (check all that apply)

- | | | | |
|--|---|---|--|
| <input checked="" type="checkbox"/> FMSF record search (sites/surveys) | <input type="checkbox"/> library research | <input type="checkbox"/> building permits | <input type="checkbox"/> Sanborn maps |
| <input type="checkbox"/> FL State Archives/photo collection | <input type="checkbox"/> city directory | <input type="checkbox"/> occupant/owner interview | <input type="checkbox"/> plat maps |
| <input checked="" type="checkbox"/> property appraiser / tax records | <input type="checkbox"/> newspaper files | <input type="checkbox"/> neighbor interview | <input type="checkbox"/> Public Lands Survey (DEP) |
| <input checked="" type="checkbox"/> cultural resource survey (CRAS) | <input type="checkbox"/> historic photos | <input type="checkbox"/> interior inspection | <input type="checkbox"/> HABS/HAER record search |
| <input type="checkbox"/> other methods (describe) _____ | | | |

Bibliographic References (give FMSF manuscript # if relevant, use continuation sheet if needed) Henriquez, Bob
2013 Property Records Search. Hillsborough County Property Appraiser, Tampa. <http://www.hcpafl.org/>.

OPINION OF RESOURCE SIGNIFICANCE

Appears to meet the criteria for National Register listing individually? yes no insufficient information

Appears to meet the criteria for National Register listing as part of a district? yes no insufficient information

Explanation of Evaluation (required, whether significant or not; use separate sheet if needed) This is a typical example of the Masonry Vernacular style found throughout Florida, and limited research revealed no significant historical associations. Thus, it is the professional opinion of ACI's historian that it is not NRHP eligible.

Area(s) of Historical Significance (see *National Register Bulletin 15*, p. 8 for categories: e.g. "architecture", "ethnic heritage", "community planning & development", etc.)

1. _____ 3. _____ 5. _____
 2. _____ 4. _____ 6. _____

DOCUMENTATION

Accessible Documentation Not Filed with the Site File - including field notes, analysis notes, photos, plans and other important documents

- 1) Document type All materials at one location Maintaining organization Archaeological Consultants Inc
 Document description _____ File or accession #'s P13002
- 2) Document type _____ Maintaining organization _____
 Document description _____ File or accession #'s _____

RECORDER INFORMATION

Recorder Name Christopher Berger Affiliation Archaeological Consultants Inc

Recorder Contact Information 8110 Blaikie Court, Suite A, Sarasota, FL 34240/941-379-6206/ACIFlorida@comcast.net
 (address / phone / fax / e-mail)

Required Attachments

- ① USGS 7.5' MAP WITH STRUCTURE LOCATION PINPOINTED IN RED
- ② LARGE SCALE STREET, PLAT OR PARCEL MAP (available from most property appraiser web sites)
- ③ PHOTO OF MAIN FACADE, ARCHIVAL B&W PRINT OR DIGITAL IMAGE FILE

If submitting an image file, it must be included on disk or CD AND in hard copy format (plain paper is acceptable).
 Digital image must be at least 1600 x 1200 pixels, 24-bit color, jpeg or tiff.



PHOTOGRAPH



AERIAL MAP



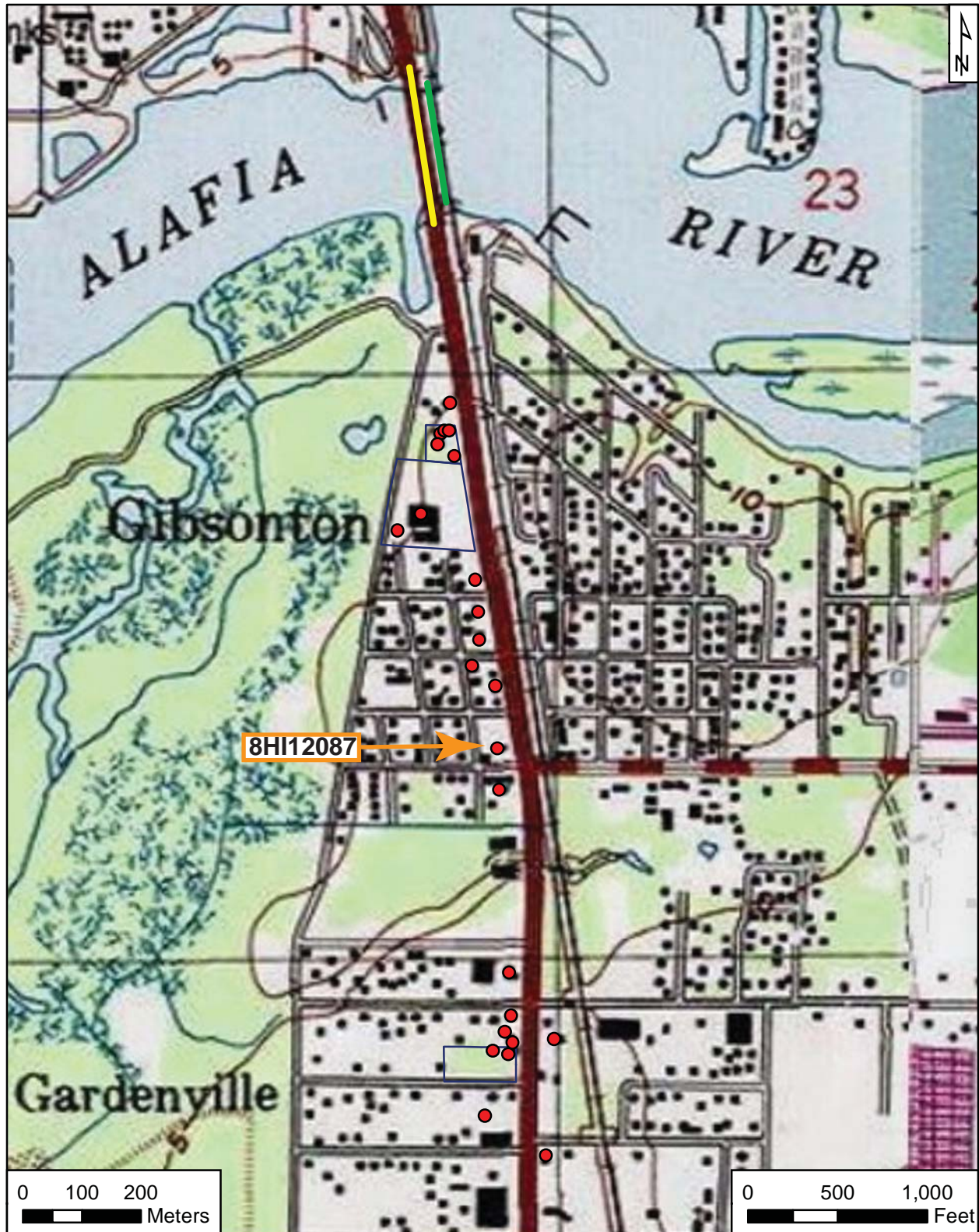


USGS

Gibsonton

Township 30 South, Range 19 East, Section 23

National Geographic Society (2011) *USA Topo Maps*



Original
 Update



HISTORICAL STRUCTURE FORM

FLORIDA MASTER SITE FILE

Version 4.0 1/07

Site #8 **HI12088**
Field Date 1-25-2013
Form Date 2-11-2013
Recorder # 100

Shaded Fields represent the minimum acceptable level of documentation.
Consult the *Guide to Historical Structure Forms* for detailed instructions.

Site Name(s) (address if none) 10015 S US 41 Multiple Listing (DHR only) _____
Survey Project Name PD&E US 41 From Kracker Ave. to South of SR 676 Survey # (DHR only) _____
National Register Category (please check one) building structure district site object
Ownership: private-profit private-nonprofit private-individual private-nonspecific city county state federal Native American foreign unknown

LOCATION & MAPPING

Address: 10015 S US 41 _____
Cross Streets (nearest / between) _____
USGS 7.5 Map Name GIBSONTON USGS Date _____ Plat or Other Map _____
City / Town (within 3 miles) Gibsonton In City Limits? yes no unknown County Hillsborough
Township 30S Range 19E Section 23 ¼ section: NW SW SE NE Irregular-name: _____
Tax Parcel # 0495180000 Landgrant _____
Subdivision Name _____ Block _____ Lot _____
UTM Coordinates: Zone 16 17 Easting 363906 Northing 3081472
Other Coordinates: X: _____ Y: _____ Coordinate System & Datum _____
Name of Public Tract (e.g., park) _____

HISTORY

Construction Year: 1928 approximately year listed or earlier year listed or later
Original Use Commercial From (year): 1928 To (year): pres
Current Use _____ From (year): _____ To (year): _____
Other Use _____ From (year): _____ To (year): _____
Moves: yes no unknown Date: _____ Original address _____
Alterations: yes no unknown Date: _____ Nature Windows replaced; exterior renovated
Additions: yes no unknown Date: _____ Nature Expansions to S, W
Architect (last name first): _____ Builder (last name first): _____
Ownership History (especially original owner, dates, profession, etc.) _____

Is the Resource Affected by a Local Preservation Ordinance? yes no unknown Describe _____

DESCRIPTION

Style Masonry Vernacular Exterior Plan Irregular Number of Stories 1
Exterior Fabric(s) 1. Stucco 2. _____ 3. _____
Roof Type(s) 1. Gable 2. Flat 3. _____
Roof Material(s) 1. Sheet metal:3V crimp 2. Built-up 3. _____
Roof secondary strucs. (dormers etc.) 1. Other 2. _____
Windows (types, materials, etc.) 1-light metal fixed

Distinguishing Architectural Features (exterior or interior ornaments) Decorative parapet roof on E, S elevations

Ancillary Features / Outbuildings (record outbuildings, major landscape features; use continuation sheet if needed.) Nonhistoric canopy to SW

DHR USE ONLY		OFFICIAL EVALUATION	DHR USE ONLY	
NR List Date	SHPO – Appears to meet criteria for NR listing: <input type="checkbox"/> yes <input type="checkbox"/> no <input type="checkbox"/> insufficient info	Date _____	Init. _____	
<input type="checkbox"/> Owner Objection	KEEPER – Determined eligible: <input type="checkbox"/> yes <input type="checkbox"/> no	Date _____		
	NR Criteria for Evaluation: <input type="checkbox"/> a <input type="checkbox"/> b <input type="checkbox"/> c <input type="checkbox"/> d (see <i>National Register Bulletin 15</i> , p. 2)			

DESCRIPTION (continued)

Chimney: No. 0 Chimney Material(s): 1. Concrete block 2.
Structural System(s): 1. Concrete block 2. 3.
Foundation Type(s): 1. Continuous 2.
Foundation Material(s): 1. 2.
Main Entrance (stylistic details) Door on S elevation covered by roof

Porch Descriptions (types, locations, roof types, etc.) Stoop on S elevation covered by flat roof with metal supports

Condition (overall resource condition): [] excellent [x] good [] fair [] deteriorated [] ruinous
Narrative Description of Resource This building has undergone extensive alterations and has been expanded multiple times. None of its original historic fabric is evident.

Archaeological Remains [] Check if Archaeological Form Completed

RESEARCH METHODS (check all that apply)

- [x] FMSF record search (sites/surveys) [] library research [] building permits [] Sanborn maps
[] FL State Archives/photo collection [] city directory [] occupant/owner interview [] plat maps
[x] property appraiser / tax records [] newspaper files [] neighbor interview [] Public Lands Survey (DEP)
[x] cultural resource survey (CRAS) [] historic photos [] interior inspection [] HABS/HAER record search
[] other methods (describe)

Bibliographic References (give FMSF manuscript # if relevant, use continuation sheet if needed) Henriquez, Bob
2013 Property Records Search. Hillsborough County Property Appraiser, Tampa. http://www.hcpafl.org/.

OPINION OF RESOURCE SIGNIFICANCE

Appears to meet the criteria for National Register listing individually? [] yes [x] no [] insufficient information
Appears to meet the criteria for National Register listing as part of a district? [] yes [x] no [] insufficient information

Explanation of Evaluation (required, whether significant or not; use separate sheet if needed) This is a typical example of the Masonry Vernacular style found throughout Florida, and limited research revealed no significant historical associations. Thus, it is the professional opinion of ACI's historian that it is not NRHP eligible.

Area(s) of Historical Significance (see National Register Bulletin 15, p. 8 for categories: e.g. "architecture", "ethnic heritage", "community planning & development", etc.)
1. 3. 5.
2. 4. 6.

DOCUMENTATION

Accessible Documentation Not Filed with the Site File - including field notes, analysis notes, photos, plans and other important documents
1) Document type All materials at one location Maintaining organization Archaeological Consultants Inc
Document description File or accession #'s P13002
2) Document type Maintaining organization
Document description File or accession #'s

RECORDER INFORMATION

Recorder Name Christopher Berger Affiliation Archaeological Consultants Inc
Recorder Contact Information 8110 Blaikie Court, Suite A, Sarasota, FL 34240/941-379-6206/ACIFlorida@comcast.net
(address / phone / fax / e-mail)

Required Attachments
1 USGS 7.5' MAP WITH STRUCTURE LOCATION PINPOINTED IN RED
2 LARGE SCALE STREET, PLAT OR PARCEL MAP (available from most property appraiser web sites)
3 PHOTO OF MAIN FACADE, ARCHIVAL B&W PRINT OR DIGITAL IMAGE FILE
If submitting an image file, it must be included on disk or CD AND in hard copy format (plain paper is acceptable). Digital image must be at least 1600 x 1200 pixels, 24-bit color, jpeg or tiff.



PHOTOGRAPH



AERIAL MAP



Microsoft (2010) - Bing Maps Hybrid

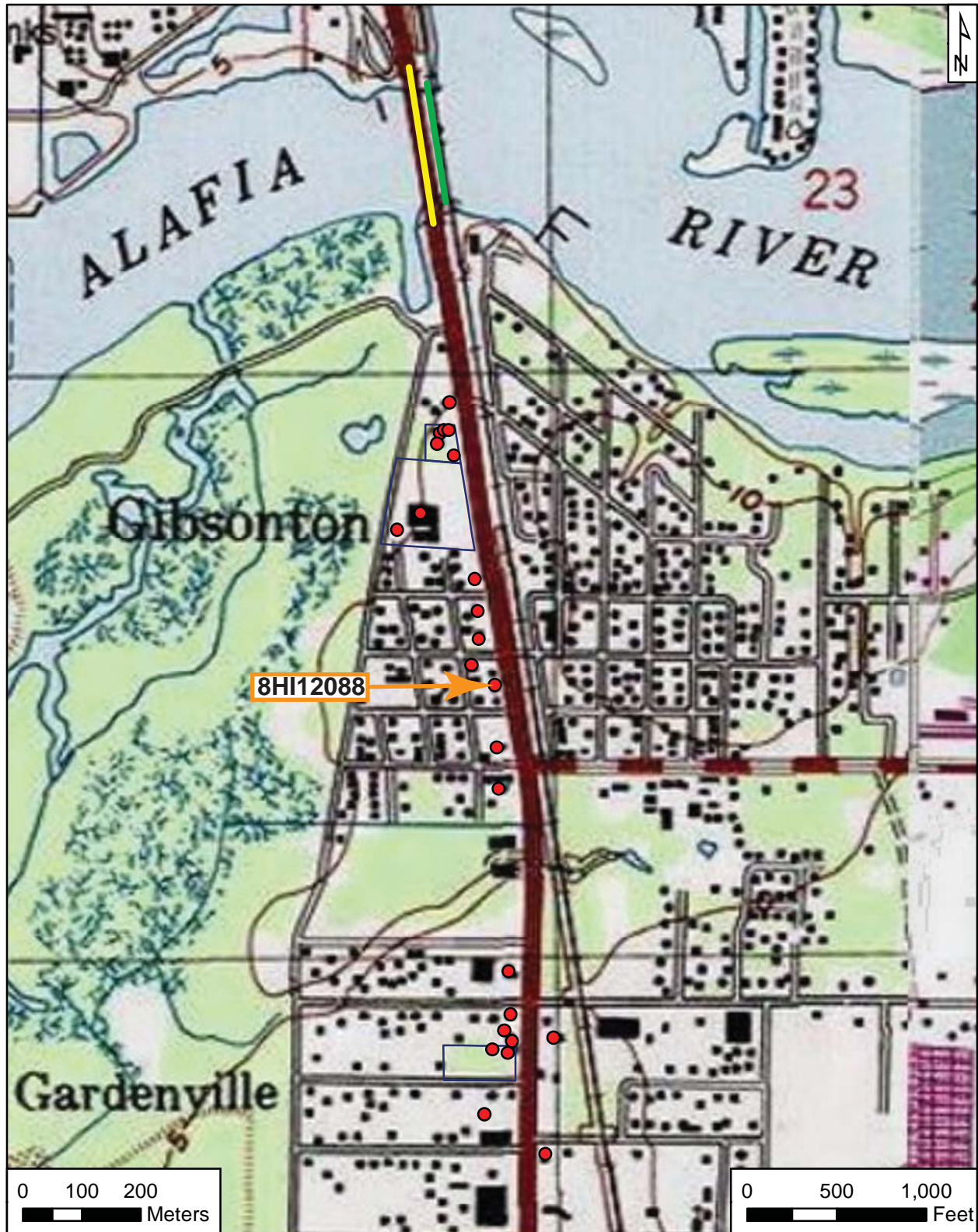


USGS

Gibsonton

Township 30 South, Range 19 East, Section 23

National Geographic Society (2011) *USA Topo Maps*



Original
 Update



HISTORICAL STRUCTURE FORM

FLORIDA MASTER SITE FILE

Version 4.0 1/07

Site #8 **HI12089**
Field Date 1-25-2013
Form Date 2-11-2013
Recorder # 99

Shaded Fields represent the minimum acceptable level of documentation.
Consult the *Guide to Historical Structure Forms* for detailed instructions.

Site Name(s) (address if none) 9109 Estelle Avenue Multiple Listing (DHR only) _____
Survey Project Name PD&E US 41 From Kracker Ave. to South of SR 676 Survey # (DHR only) _____
National Register Category (please check one) building structure district site object
Ownership: private-profit private-nonprofit private-individual private-nonspecific city county state federal Native American foreign unknown

LOCATION & MAPPING

Address: 9109 Estelle Avenue
Street Number Direction Street Name Street Type Suffix Direction
Cross Streets (nearest / between) _____
USGS 7.5 Map Name GIBSONTON USGS Date _____ Plat or Other Map _____
City / Town (within 3 miles) Gibsonton In City Limits? yes no unknown County Hillsborough
Township 30S Range 19E Section 23 ¼ section: NW SW SE NE Irregular-name: _____
Tax Parcel # 0495190200 Landgrant _____
Subdivision Name _____ Block _____ Lot _____
UTM Coordinates: Zone 16 17 Easting 363873 Northing 3081506
Other Coordinates: X: _____ Y: _____ Coordinate System & Datum _____
Name of Public Tract (e.g., park) _____

HISTORY

Construction Year: 1948 approximately year listed or earlier year listed or later
Original Use Private Residence (House/Cottage/Cabin) From (year): 1948 To (year): pres
Current Use _____ From (year): _____ To (year): _____
Other Use _____ From (year): _____ To (year): _____
Moves: yes no unknown Date: _____ Original address _____
Alterations: yes no unknown Date: _____ Nature Door replaced by window on E elevation
Additions: yes no unknown Date: 1-1-1970 Nature Expansions to S, W
Architect (last name first): _____ Builder (last name first): _____
Ownership History (especially original owner, dates, profession, etc.) _____

Is the Resource Affected by a Local Preservation Ordinance? yes no unknown Describe _____

DESCRIPTION

Style Frame Vernacular Exterior Plan Irregular Number of Stories 1
Exterior Fabric(s) 1. Shingles-asbestos 2. Concrete block 3. _____
Roof Type(s) 1. Gable 2. Shed 3. _____
Roof Material(s) 1. Sheet metal:5V crimp 2. Sheet metal:standing seam 3. _____
Roof secondary strucs. (dormers etc.) 1. _____ 2. _____
Windows (types, materials, etc.) 1/1 SHS metal; 1-light wood fixed

Distinguishing Architectural Features (exterior or interior ornaments) Metal parapet roof; wide roof overhang

Ancillary Features / Outbuildings (record outbuildings, major landscape features; use continuation sheet if needed.) _____

DHR USE ONLY		OFFICIAL EVALUATION		DHR USE ONLY	
NR List Date	SHPO – Appears to meet criteria for NR listing: <input type="checkbox"/> yes <input type="checkbox"/> no <input type="checkbox"/> insufficient info	Date	_____	Init.	_____
<input type="checkbox"/> Owner Objection	KEEPER – Determined eligible: <input type="checkbox"/> yes <input type="checkbox"/> no	Date	_____		
	NR Criteria for Evaluation: <input type="checkbox"/> a <input type="checkbox"/> b <input type="checkbox"/> c <input type="checkbox"/> d (see <i>National Register Bulletin 15</i> , p. 2)				

DESCRIPTION (continued)

Chimney: No. 0 Chimney Material(s): 1. _____ 2. _____
 Structural System(s): 1. Wood frame 2. Concrete block 3. _____
 Foundation Type(s): 1. Slab 2. _____
 Foundation Material(s): 1. Poured Concrete Footing 2. _____
 Main Entrance (stylistic details) Wood paneled door with fanlight covered by shed roof on N elevation

Porch Descriptions (types, locations, roof types, etc.) _____

Condition (overall resource condition): excellent good fair deteriorated ruinous

Narrative Description of Resource Three distinct sections: wood frame original section with asbestos shingles and gable roofed concrete block addition to S and shed roof plywood addition to W.

Archaeological Remains _____ Check if Archaeological Form Completed

RESEARCH METHODS (check all that apply)

FMSF record search (sites/surveys) library research building permits Sanborn maps
 FL State Archives/photo collection city directory occupant/owner interview plat maps
 property appraiser / tax records newspaper files neighbor interview Public Lands Survey (DEP)
 cultural resource survey (CRAS) historic photos interior inspection HABS/HAER record search
 other methods (describe) _____

Bibliographic References (give FMSF manuscript # if relevant, use continuation sheet if needed) Henriquez, Bob
2013 Property Records Search. Hillsborough County Property Appraiser, Tampa. <http://www.hcpafl.org/>.

OPINION OF RESOURCE SIGNIFICANCE

Appears to meet the criteria for National Register listing individually? yes no insufficient information

Appears to meet the criteria for National Register listing as part of a district? yes no insufficient information

Explanation of Evaluation (required, whether significant or not; use separate sheet if needed) This is a typical example of the Frame Vernacular style found throughout Florida, and limited research revealed no significant historical associations. Thus, it is the professional opinion of ACI's historian that it is not NRHP eligible.

Area(s) of Historical Significance (see *National Register Bulletin 15*, p. 8 for categories: e.g. "architecture", "ethnic heritage", "community planning & development", etc.)

1. _____ 3. _____ 5. _____
 2. _____ 4. _____ 6. _____

DOCUMENTATION

Accessible Documentation Not Filed with the Site File - including field notes, analysis notes, photos, plans and other important documents

1) Document type All materials at one location Maintaining organization Archaeological Consultants Inc
 Document description _____ File or accession #'s P13002
 2) Document type _____ Maintaining organization _____
 Document description _____ File or accession #'s _____

RECORDER INFORMATION

Recorder Name Christopher Berger Affiliation Archaeological Consultants Inc

Recorder Contact Information 8110 Blaikie Court, Suite A, Sarasota, FL 34240/941-379-6206/ACIFlorida@comcast.net
 (address / phone / fax / e-mail)

Required Attachments

- ① USGS 7.5' MAP WITH STRUCTURE LOCATION PINPOINTED IN RED
- ② LARGE SCALE STREET, PLAT OR PARCEL MAP (available from most property appraiser web sites)
- ③ PHOTO OF MAIN FACADE, ARCHIVAL B&W PRINT OR DIGITAL IMAGE FILE

If submitting an image file, it must be included on disk or CD AND in hard copy format (plain paper is acceptable).
 Digital image must be at least 1600 x 1200 pixels, 24-bit color, jpeg or tiff.



PHOTOGRAPH



AERIAL MAP



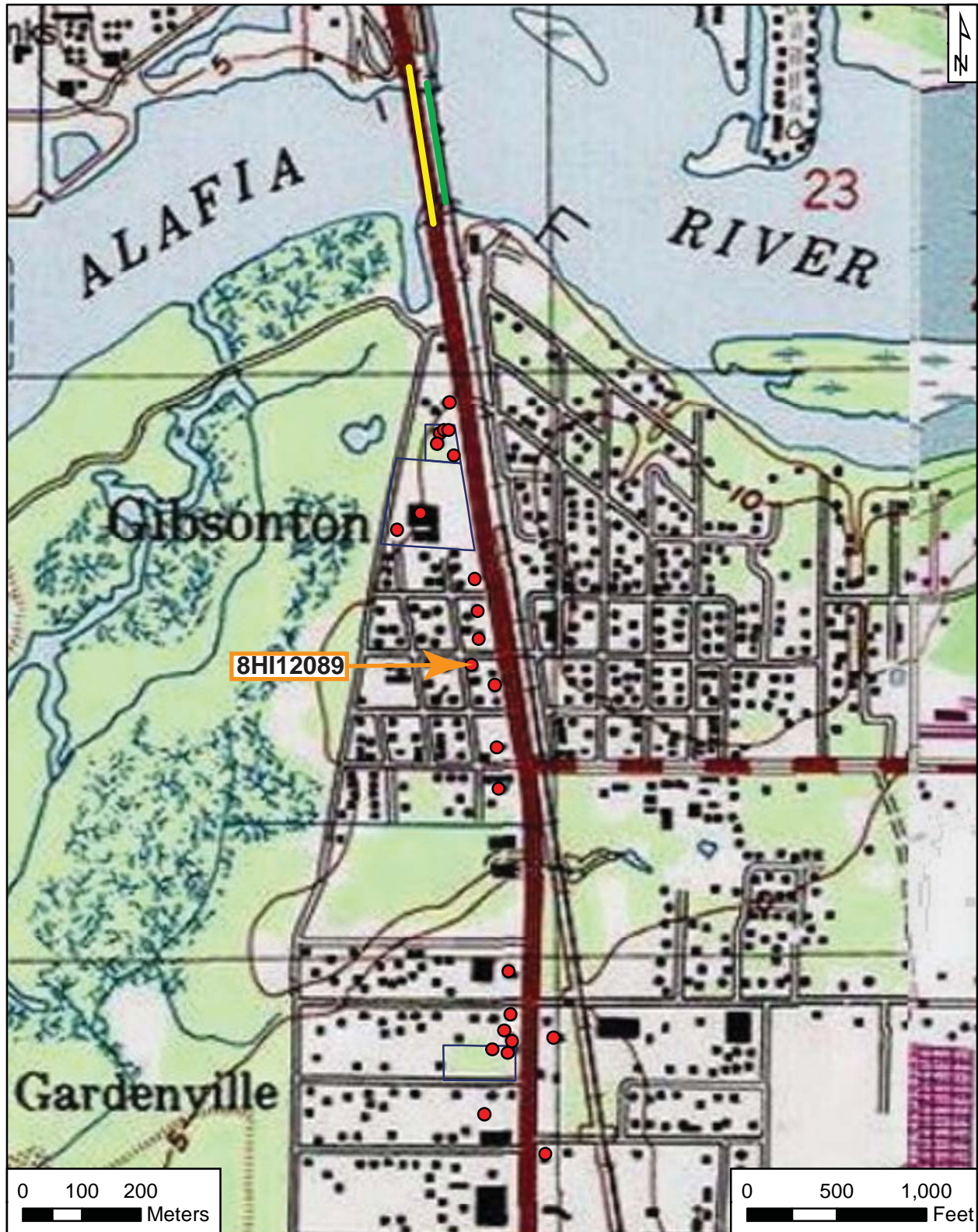


USGS

Gibsonton

Township 30 South, Range 19 East, Section 23

National Geographic Society (2011) *USA Topo Maps*



Original
 Update



HISTORICAL STRUCTURE FORM

FLORIDA MASTER SITE FILE

Version 4.0 1/07

Site #8 **HI12090**
Field Date 1-25-2013
Form Date 2-11-2013
Recorder # 98

Shaded Fields represent the minimum acceptable level of documentation.
Consult the *Guide to Historical Structure Forms* for detailed instructions.

Site Name(s) (address if none) 9935 S US 41 Multiple Listing (DHR only) _____
Survey Project Name PD&E US 41 From Kracker Ave. to South of SR 676 Survey # (DHR only) _____
National Register Category (please check one) building structure district site object
Ownership: private-profit private-nonprofit private-individual private-nonspecific city county state federal Native American foreign unknown

LOCATION & MAPPING

Address: 9935 S US 41 _____
Cross Streets (nearest / between) _____
USGS 7.5 Map Name GIBSONTON USGS Date _____ Plat or Other Map _____
City / Town (within 3 miles) Gibsonton In City Limits? yes no unknown County Hillsborough
Township 30S Range 19E Section 23 ¼ section: NW SW SE NE Irregular-name: _____
Tax Parcel # 049516-0000 Landgrant _____
Subdivision Name _____ Block _____ Lot _____
UTM Coordinates: Zone 16 17 Easting 363869 Northing 3081614
Other Coordinates: X: _____ Y: _____ Coordinate System & Datum _____
Name of Public Tract (e.g., park) _____

HISTORY

Construction Year: 1959 approximately year listed or earlier year listed or later
Original Use Commercial From (year): 1959 To (year): unk
Current Use Abandoned/Vacant From (year): unk To (year): pres
Other Use _____ From (year): _____ To (year): _____
Moves: yes no unknown Date: _____ Original address _____
Alterations: yes no unknown Date: _____ Nature Rolling metal windows, doors
Additions: yes no unknown Date: _____ Nature _____
Architect (last name first): _____ Builder (last name first): _____
Ownership History (especially original owner, dates, profession, etc.) _____

Is the Resource Affected by a Local Preservation Ordinance? yes no unknown Describe _____

DESCRIPTION

Style Masonry Vernacular Exterior Plan Irregular Number of Stories 1
Exterior Fabric(s) 1. Concrete block 2. Brick 3. _____
Roof Type(s) 1. Flat 2. _____ 3. _____
Roof Material(s) 1. Built-up 2. _____ 3. _____
Roof secondary strucs. (dormers etc.) 1. _____ 2. _____
Windows (types, materials, etc.) _____

Distinguishing Architectural Features (exterior or interior ornaments) Wide roof overhangs

Ancillary Features / Outbuildings (record outbuildings, major landscape features; use continuation sheet if needed.) _____

DHR USE ONLY		OFFICIAL EVALUATION		DHR USE ONLY	
NR List Date	SHPO – Appears to meet criteria for NR listing: <input type="checkbox"/> yes <input type="checkbox"/> no <input type="checkbox"/> insufficient info	Date	_____	Init.	_____
<input type="checkbox"/> Owner Objection	KEEPER – Determined eligible: <input type="checkbox"/> yes <input type="checkbox"/> no	Date	_____		
	NR Criteria for Evaluation: <input type="checkbox"/> a <input type="checkbox"/> b <input type="checkbox"/> c <input type="checkbox"/> d (see <i>National Register Bulletin 15</i> , p. 2)				

DESCRIPTION (continued)

Chimney: No. 0 Chimney Material(s): 1. _____ 2. _____
 Structural System(s): 1. Concrete block 2. _____ 3. _____
 Foundation Type(s): 1. Slab 2. _____
 Foundation Material(s): 1. Poured Concrete Footing 2. _____
 Main Entrance (stylistic details) Door with single light on S elevation

Porch Descriptions (types, locations, roof types, etc.) _____

Condition (overall resource condition): excellent good fair deteriorated ruinous

Narrative Description of Resource This building has 2 distinct sections: the square former commercial building along US 41 and an irregularly shaped warehouse section attached to the W.

Archaeological Remains _____ Check if Archaeological Form Completed

RESEARCH METHODS (check all that apply)

FMSF record search (sites/surveys) library research building permits Sanborn maps
 FL State Archives/photo collection city directory occupant/owner interview plat maps
 property appraiser / tax records newspaper files neighbor interview Public Lands Survey (DEP)
 cultural resource survey (CRAS) historic photos interior inspection HABS/HAER record search
 other methods (describe) _____

Bibliographic References (give FMSF manuscript # if relevant, use continuation sheet if needed) Henriquez, Bob

2013 Property Records Search. Hillsborough County Property Appraiser, Tampa. <http://www.hcpafl.org/>.

OPINION OF RESOURCE SIGNIFICANCE

Appears to meet the criteria for National Register listing individually? yes no insufficient information

Appears to meet the criteria for National Register listing as part of a district? yes no insufficient information

Explanation of Evaluation (required, whether significant or not; use separate sheet if needed) This is a typical example of the Masonry Vernacular style found throughout Florida, and limited research revealed no significant historical associations. Thus, it is the professional opinion of ACI's historian that it is not NRHP eligible.

Area(s) of Historical Significance (see *National Register Bulletin 15*, p. 8 for categories: e.g. "architecture", "ethnic heritage", "community planning & development", etc.)

1. _____ 3. _____ 5. _____
 2. _____ 4. _____ 6. _____

DOCUMENTATION

Accessible Documentation Not Filed with the Site File - including field notes, analysis notes, photos, plans and other important documents

1) Document type All materials at one location Maintaining organization Archaeological Consultants Inc
 Document description _____ File or accession #'s P13002

2) Document type _____ Maintaining organization _____
 Document description _____ File or accession #'s _____

RECORDER INFORMATION

Recorder Name Christopher Berger Affiliation Archaeological Consultants Inc

Recorder Contact Information 8110 Blaikie Court, Suite A, Sarasota, FL 34240/941-379-6206/ACIFlorida@comcast.net
 (address / phone / fax / e-mail)

Required Attachments

- ① USGS 7.5' MAP WITH STRUCTURE LOCATION PINPOINTED IN RED
- ② LARGE SCALE STREET, PLAT OR PARCEL MAP (available from most property appraiser web sites)
- ③ PHOTO OF MAIN FACADE, ARCHIVAL B&W PRINT OR DIGITAL IMAGE FILE

If submitting an image file, it must be included on disk or CD AND in hard copy format (plain paper is acceptable).
 Digital image must be at least 1600 x 1200 pixels, 24-bit color, jpeg or tiff.



PHOTOGRAPH



AERIAL MAP



Microsoft (2010) - Bing Maps Hybrid

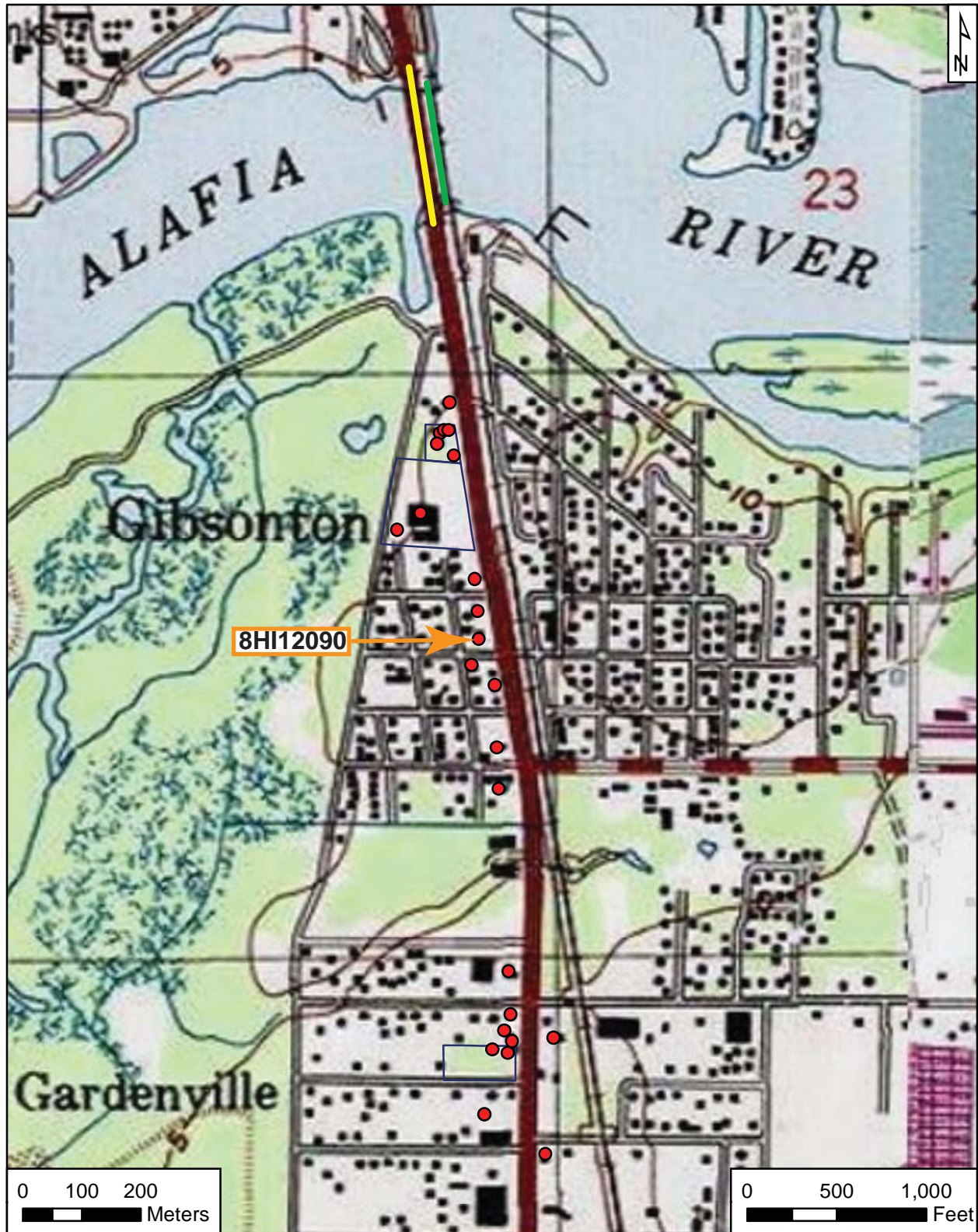


USGS

Gibsonton

Township 30 South, Range 19 East, Section 23

National Geographic Society (2011) *USA Topo Maps*



Original
 Update



HISTORICAL STRUCTURE FORM

FLORIDA MASTER SITE FILE

Version 4.0 1/07

Site #8 **HI12091**
Field Date 1-25-2013
Form Date 2-11-2013
Recorder # 97

Shaded Fields represent the minimum acceptable level of documentation.
Consult the *Guide to Historical Structure Forms* for detailed instructions.

Site Name(s) (address if none) 9919 S US 41 Multiple Listing (DHR only) _____
Survey Project Name PD&E US 41 From Kracker Ave. to South of SR 676 Survey # (DHR only) _____
National Register Category (please check one) building structure district site object
Ownership: private-profit private-nonprofit private-individual private-nonspecific city county state federal Native American foreign unknown

LOCATION & MAPPING

Address: 9919 Street Number S Direction US 41 Street Name _____ Street Type _____ Suffix Direction _____
Cross Streets (nearest / between) _____
USGS 7.5 Map Name GIBSONTON USGS Date _____ Plat or Other Map _____
City / Town (within 3 miles) Gibsonton In City Limits? yes no unknown County Hillsborough
Township 30S Range 19E Section 23 ¼ section: NW SW SE NE Irregular-name: _____
Tax Parcel # 0495110000 Landgrant _____
Subdivision Name _____ Block _____ Lot _____
UTM Coordinates: Zone 16 17 Easting 363869 Northing 3081614
Other Coordinates: X: _____ Y: _____ Coordinate System & Datum _____
Name of Public Tract (e.g., park) _____

HISTORY

Construction Year: 1936 approximately year listed or earlier year listed or later
Original Use Private Residence (House/Cottage/Cabin) From (year): 1936 To (year): pres
Current Use _____ From (year): _____ To (year): _____
Other Use _____ From (year): _____ To (year): _____
Moves: yes no unknown Date: _____ Original address _____
Alterations: yes no unknown Date: 1-1-1985 Nature Reroofed; hoods added
Additions: yes no unknown Date: 1-1-1960 Nature Shed roofed room to W
Architect (last name first): _____ Builder (last name first): _____
Ownership History (especially original owner, dates, profession, etc.) _____

Is the Resource Affected by a Local Preservation Ordinance? yes no unknown Describe _____

DESCRIPTION

Style Frame Vernacular Exterior Plan Irregular Number of Stories 1
Exterior Fabric(s) 1. Shingles-asbestos 2. _____ 3. _____
Roof Type(s) 1. Hip 2. Gable 3. Vaulted
Roof Material(s) 1. Composition shingles 2. _____ 3. _____
Roof secondary strucs. (dormers etc.) 1. _____ 2. _____
Windows (types, materials, etc.) 6-light wood casement (2); 2-light metal awning

Distinguishing Architectural Features (exterior or interior ornaments) Metal hoods over windows; rectangular vent in gable peak; wood braces; iron porch supports

Ancillary Features / Outbuildings (record outbuildings, major landscape features; use continuation sheet if needed.) Ca. 1936, 400-square foot wood-framed garage to W. It has wood plank and asbestos shingle walls with a gable roof clad in composition shingles.

DHR USE ONLY		OFFICIAL EVALUATION		DHR USE ONLY	
NR List Date	SHPO – Appears to meet criteria for NR listing: <input type="checkbox"/> yes <input type="checkbox"/> no <input type="checkbox"/> insufficient info	Date	_____	Init.	_____
<input type="checkbox"/> Owner Objection	KEEPER – Determined eligible: <input type="checkbox"/> yes <input type="checkbox"/> no	Date	_____		
	NR Criteria for Evaluation: <input type="checkbox"/> a <input type="checkbox"/> b <input type="checkbox"/> c <input type="checkbox"/> d (see <i>National Register Bulletin 15</i> , p. 2)				

DESCRIPTION (continued)

Chimney: No. 1 Chimney Material(s): 1. Brick 2. _____
 Structural System(s): 1. Wood frame 2. _____ 3. _____
 Foundation Type(s): 1. Piers 2. _____
 Foundation Material(s): 1. Concrete Block 2. _____
 Main Entrance (stylistic details) Wood door with 1/1 metal SHS window at stoop on E elevation covered by vaulted roof

Porch Descriptions (types, locations, roof types, etc.) Open stoop on E elevation covered by vaulted roof, which has iron porch supports

Condition (overall resource condition): excellent good fair deteriorated ruinous

Narrative Description of Resource _____

Archaeological Remains _____ Check if Archaeological Form Completed

RESEARCH METHODS (check all that apply)

FMSF record search (sites/surveys) library research building permits Sanborn maps
 FL State Archives/photo collection city directory occupant/owner interview plat maps
 property appraiser / tax records newspaper files neighbor interview Public Lands Survey (DEP)
 cultural resource survey (CRAS) historic photos interior inspection HABS/HAER record search
 other methods (describe) _____

Bibliographic References (give FMSF manuscript # if relevant, use continuation sheet if needed) Henriquez, Bob
2013 Property Records Search. Hillsborough County Property Appraiser, Tampa. http://www.hcpafl.org/.

OPINION OF RESOURCE SIGNIFICANCE

Appears to meet the criteria for National Register listing individually? yes no insufficient information

Appears to meet the criteria for National Register listing as part of a district? yes no insufficient information

Explanation of Evaluation (required, whether significant or not; use separate sheet if needed) This is a typical example of the Frame Vernacular style found throughout Florida, and limited research revealed no significant historical associations. Thus, it is the professional opinion of ACI's historian that it is not NRHP eligible.

Area(s) of Historical Significance (see *National Register Bulletin 15*, p. 8 for categories: e.g. "architecture", "ethnic heritage", "community planning & development", etc.)

1. _____ 3. _____ 5. _____
 2. _____ 4. _____ 6. _____

DOCUMENTATION

Accessible Documentation Not Filed with the Site File - including field notes, analysis notes, photos, plans and other important documents

1) Document type All materials at one location Maintaining organization Archaeological Consultants Inc
 Document description _____ File or accession #'s P13002
 2) Document type _____ Maintaining organization _____
 Document description _____ File or accession #'s _____

RECORDER INFORMATION

Recorder Name Christopher Berger Affiliation Archaeological Consultants Inc

Recorder Contact Information 8110 Blaikie Court, Suite A, Sarasota, FL 34240/941-379-6206/ACIFlorida@comcast.net
 (address / phone / fax / e-mail)

Required Attachments

- ① USGS 7.5' MAP WITH STRUCTURE LOCATION PINPOINTED IN RED
- ② LARGE SCALE STREET, PLAT OR PARCEL MAP (available from most property appraiser web sites)
- ③ PHOTO OF MAIN FACADE, ARCHIVAL B&W PRINT OR DIGITAL IMAGE FILE

If submitting an image file, it must be included on disk or CD AND in hard copy format (plain paper is acceptable).
 Digital image must be at least 1600 x 1200 pixels, 24-bit color, jpeg or tiff.



PHOTOGRAPH



AERIAL MAP



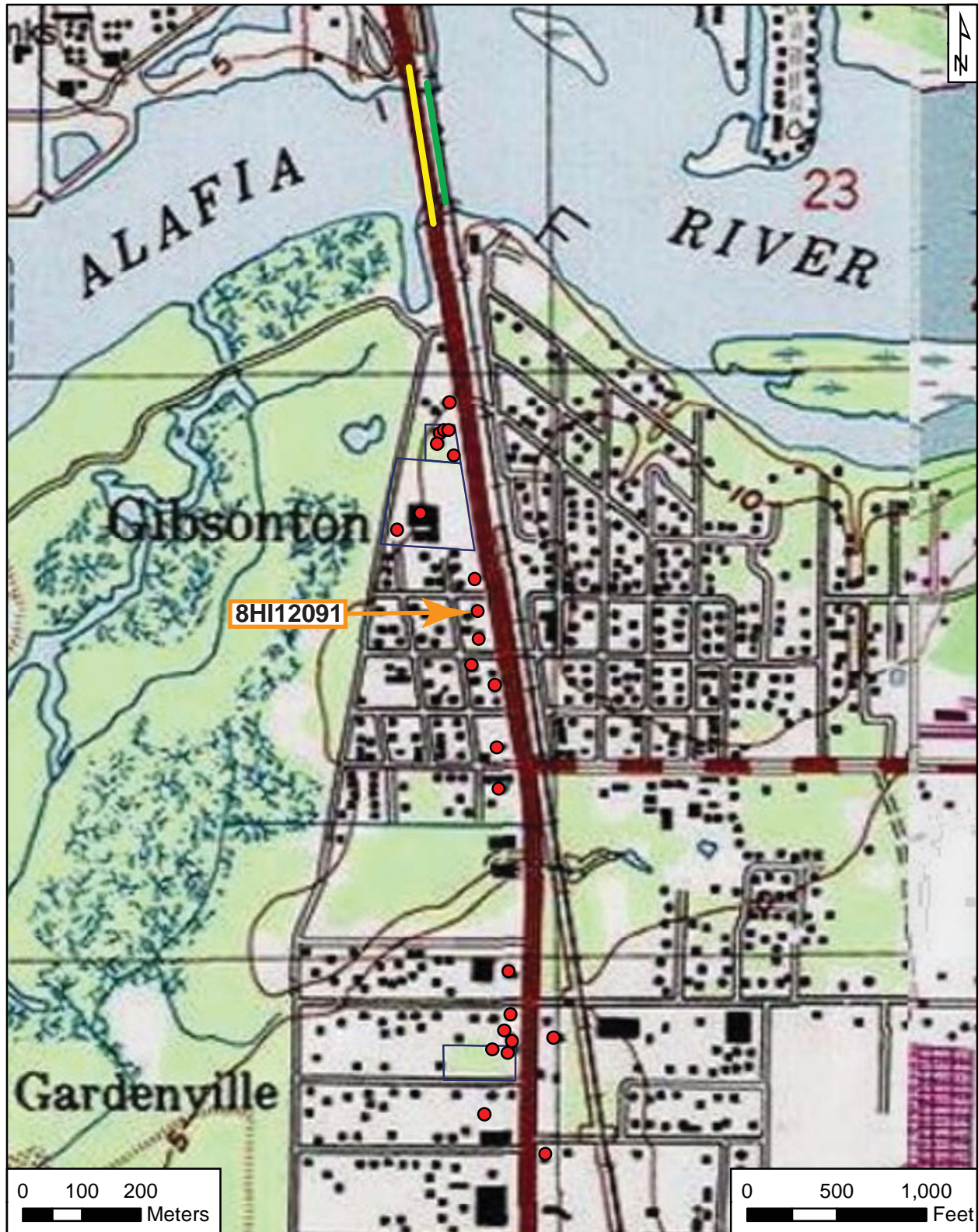


USGS

Gibsonton

Township 30 South, Range 19 East, Section 23

National Geographic Society (2011) *USA Topo Maps*



Original
 Update



HISTORICAL STRUCTURE FORM

FLORIDA MASTER SITE FILE

Version 4.0 1/07

Site #8 **HI12092**
Field Date 1-25-2013
Form Date 2-11-2013
Recorder # 96

Shaded Fields represent the minimum acceptable level of documentation.
Consult the *Guide to Historical Structure Forms* for detailed instructions.

Site Name(s) (address if none) 9913 S US 41 Multiple Listing (DHR only) _____
Survey Project Name PD&E US 41 From Kracker Ave. to South of SR 676 Survey # (DHR only) _____
National Register Category (please check one) building structure district site object
Ownership: private-profit private-nonprofit private-individual private-nonspecific city county state federal Native American foreign unknown

LOCATION & MAPPING

Address: 9913 S US 41 _____
Cross Streets (nearest / between) _____
USGS 7.5 Map Name GIBSONTON USGS Date _____ Plat or Other Map _____
City / Town (within 3 miles) Gibsonton In City Limits? yes no unknown County Hillsborough
Township 30S Range 19E Section 23 ¼ section: NW SW SE NE Irregular-name: _____
Tax Parcel # 0495110000 Landgrant _____
Subdivision Name _____ Block _____ Lot _____
UTM Coordinates: Zone 16 17 Easting 363878 Northing 3081648
Other Coordinates: X: _____ Y: _____ Coordinate System & Datum _____
Name of Public Tract (e.g., park) _____

HISTORY

Construction Year: 1963 approximately year listed or earlier year listed or later
Original Use Commercial From (year): 1963 To (year): pres
Current Use _____ From (year): _____ To (year): _____
Other Use _____ From (year): _____ To (year): _____
Moves: yes no unknown Date: _____ Original address _____
Alterations: yes no unknown Date: 1-1-2005 Nature Restuccoed
Additions: yes no unknown Date: _____ Nature _____
Architect (last name first): _____ Builder (last name first): _____
Ownership History (especially original owner, dates, profession, etc.) _____

Is the Resource Affected by a Local Preservation Ordinance? yes no unknown Describe _____

DESCRIPTION

Style Masonry Vernacular Exterior Plan Rectangular Number of Stories 1
Exterior Fabric(s) 1. Stucco 2. Masonry veneer-artificial 3. _____
Roof Type(s) 1. Flat 2. _____ 3. _____
Roof Material(s) 1. Composition roll 2. _____ 3. _____
Roof secondary strucs. (dormers etc.) 1. Flat extension 2. _____
Windows (types, materials, etc.) 1-light fixed metal

Distinguishing Architectural Features (exterior or interior ornaments) Concrete window sills

Ancillary Features / Outbuildings (record outbuildings, major landscape features; use continuation sheet if needed.) _____

DHR USE ONLY		OFFICIAL EVALUATION		DHR USE ONLY	
NR List Date	SHPO – Appears to meet criteria for NR listing: <input type="checkbox"/> yes <input type="checkbox"/> no <input type="checkbox"/> insufficient info	Date	_____	Init.	_____
<input type="checkbox"/> Owner Objection	KEEPER – Determined eligible: <input type="checkbox"/> yes <input type="checkbox"/> no	Date	_____		
	NR Criteria for Evaluation: <input type="checkbox"/> a <input type="checkbox"/> b <input type="checkbox"/> c <input type="checkbox"/> d (see <i>National Register Bulletin 15</i> , p. 2)				

DESCRIPTION (continued)

Chimney: No. 0 Chimney Material(s): 1. _____ 2. _____
 Structural System(s): 1. Concrete block 2. _____ 3. _____
 Foundation Type(s): 1. Slab 2. _____
 Foundation Material(s): 1. Poured Concrete Footing 2. _____
 Main Entrance (stylistic details) Metal framed glass doors covered by flat roof extension on E elevation

Porch Descriptions (types, locations, roof types, etc.) Open, covered by flat roof extension

Condition (overall resource condition): excellent good fair deteriorated ruinous

Narrative Description of Resource _____

Archaeological Remains _____ Check if Archaeological Form Completed

RESEARCH METHODS (check all that apply)

FMSF record search (sites/surveys) library research building permits Sanborn maps
 FL State Archives/photo collection city directory occupant/owner interview plat maps
 property appraiser / tax records newspaper files neighbor interview Public Lands Survey (DEP)
 cultural resource survey (CRAS) historic photos interior inspection HABS/HAER record search
 other methods (describe) _____

Bibliographic References (give FMSF manuscript # if relevant, use continuation sheet if needed) Henriquez, Bob
2013 Property Records Search. Hillsborough County Property Appraiser, Tampa. <http://www.hcpafl.org/>.

OPINION OF RESOURCE SIGNIFICANCE

Appears to meet the criteria for National Register listing individually? yes no insufficient information

Appears to meet the criteria for National Register listing as part of a district? yes no insufficient information

Explanation of Evaluation (required, whether significant or not; use separate sheet if needed) This is a typical example of the Masonry Vernacular style found throughout Florida, and limited research revealed no significant historical associations. Thus, it is the professional opinion of ACI's historian that it is not NRHP eligible.

Area(s) of Historical Significance (see *National Register Bulletin 15*, p. 8 for categories: e.g. "architecture", "ethnic heritage", "community planning & development", etc.)

1. _____ 3. _____ 5. _____
 2. _____ 4. _____ 6. _____

DOCUMENTATION

Accessible Documentation Not Filed with the Site File - including field notes, analysis notes, photos, plans and other important documents

1) Document type All materials at one location Maintaining organization Archaeological Consultants Inc
 Document description _____ File or accession #'s P13002
 2) Document type _____ Maintaining organization _____
 Document description _____ File or accession #'s _____

RECORDER INFORMATION

Recorder Name Christopher Berger Affiliation Archaeological Consultants Inc

Recorder Contact Information 8110 Blaikie Court, Suite A, Sarasota, FL 34240/941-379-6206/ACIFlorida@comcast.net
 (address / phone / fax / e-mail)

Required Attachments

- ① USGS 7.5' MAP WITH STRUCTURE LOCATION PINPOINTED IN RED
- ② LARGE SCALE STREET, PLAT OR PARCEL MAP (available from most property appraiser web sites)
- ③ PHOTO OF MAIN FACADE, ARCHIVAL B&W PRINT OR DIGITAL IMAGE FILE

If submitting an image file, it must be included on disk or CD AND in hard copy format (plain paper is acceptable).
 Digital image must be at least 1600 x 1200 pixels, 24-bit color, jpeg or tiff.



PHOTOGRAPH



AERIAL MAP



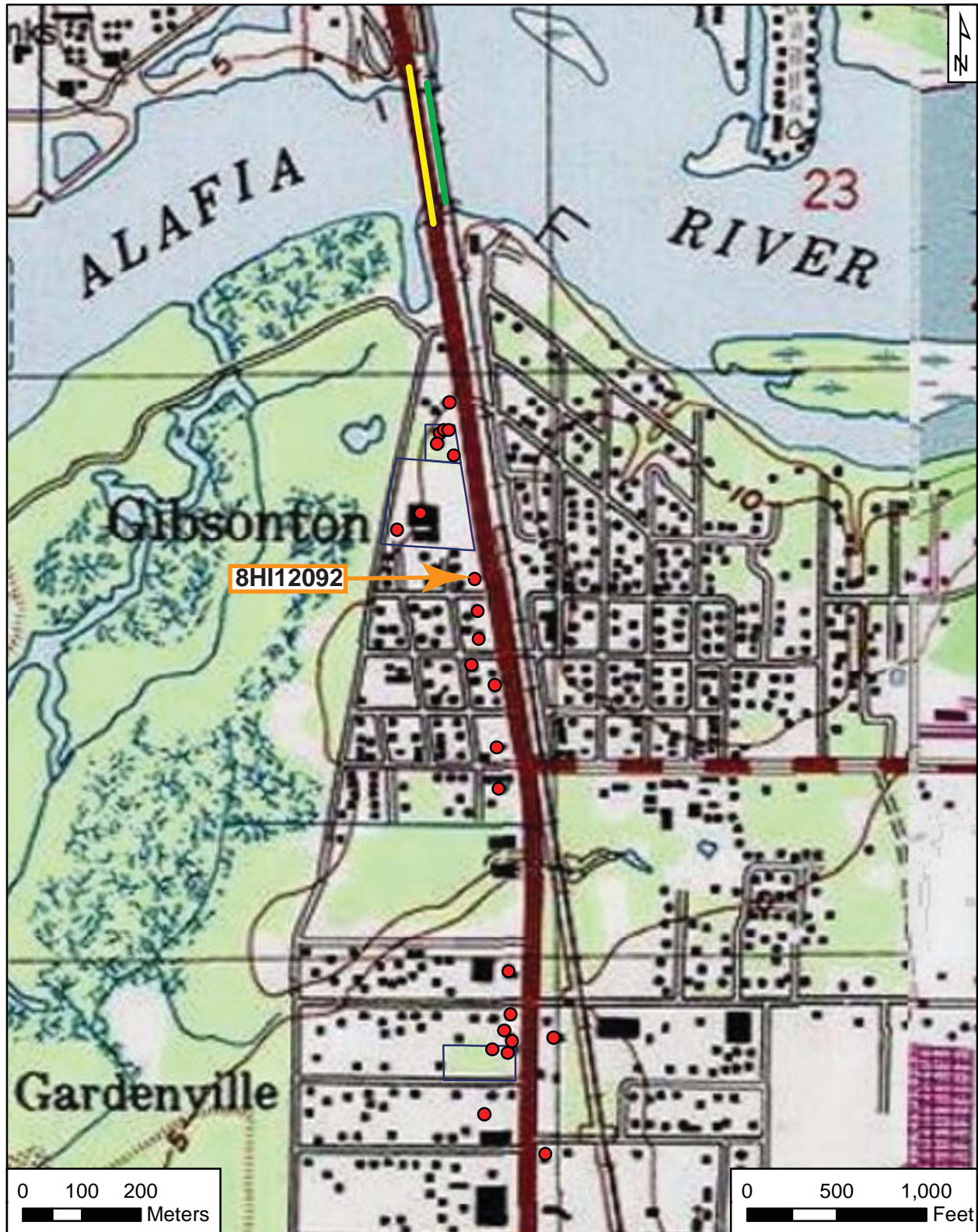


USGS

Gibsonton

Township 30 South, Range 19 East, Section 23

National Geographic Society (2011) *USA Topo Maps*



Original
 Update



HISTORICAL STRUCTURE FORM

FLORIDA MASTER SITE FILE

Version 4.0 1/07

Site #8 **HI12093**
Field Date 1-25-2013
Form Date 2-11-2013
Recorder # 93

Shaded Fields represent the minimum acceptable level of documentation.
Consult the *Guide to Historical Structure Forms* for detailed instructions.

Site Name(s) (address if none) 9851 S US 41 Building A Multiple Listing (DHR only) _____
Survey Project Name PD&E US 41 From Kracker Ave. to South of SR 676 Survey # (DHR only) _____
National Register Category (please check one) building structure district site object
Ownership: private-profit private-nonprofit private-individual private-nonspecific city county state federal Native American foreign unknown

LOCATION & MAPPING

Address: 9851 S US 41 _____
Cross Streets (nearest / between) _____
USGS 7.5 Map Name GIBSONTON USGS Date _____ Plat or Other Map _____
City / Town (within 3 miles) Gibsonton In City Limits? yes no unknown County Hillsborough
Township 30S Range 19E Section 23 ¼ section: NW SW SE NE Irregular-name: _____
Tax Parcel # 049328-0000 Landgrant _____
Subdivision Name _____ Block _____ Lot _____
UTM Coordinates: Zone 16 17 Easting 363798 Northing 3081744
Other Coordinates: X: _____ Y: _____ Coordinate System & Datum _____
Name of Public Tract (e.g., park) _____

HISTORY

Construction Year: 1960 approximately year listed or earlier year listed or later
Original Use Commercial From (year): 1960 To (year): pres
Current Use _____ From (year): _____ To (year): _____
Other Use _____ From (year): _____ To (year): _____
Moves: yes no unknown Date: _____ Original address _____
Alterations: yes no unknown Date: _____ Nature Some windows enclosed; porch roof
Additions: yes no unknown Date: 1-1-1965 Nature Expansion to S; expansion to W
Architect (last name first): _____ Builder (last name first): _____
Ownership History (especially original owner, dates, profession, etc.) _____

Is the Resource Affected by a Local Preservation Ordinance? yes no unknown Describe _____

DESCRIPTION

Style Masonry Vernacular Exterior Plan Irregular Number of Stories 1
Exterior Fabric(s) 1. Concrete block 2. Brick 3. Stucco
Roof Type(s) 1. Flat 2. _____ 3. _____
Roof Material(s) 1. Composition roll 2. Built-up 3. Sheet metal:3V crimp
Roof secondary strucs. (dormers etc.) 1. _____ 2. _____
Windows (types, materials, etc.) 1-light metal fixed
Distinguishing Architectural Features (exterior or interior ornaments) Pilasters on S elevation

Ancillary Features / Outbuildings (record outbuildings, major landscape features; use continuation sheet if needed.) Part of 9851 S US 41 Resource Group (8HI12123).

DHR USE ONLY		OFFICIAL EVALUATION		DHR USE ONLY	
NR List Date	SHPO – Appears to meet criteria for NR listing: <input type="checkbox"/> yes <input type="checkbox"/> no <input type="checkbox"/> insufficient info	Date	_____	Init.	_____
<input type="checkbox"/> Owner Objection	KEEPER – Determined eligible: <input type="checkbox"/> yes <input type="checkbox"/> no	Date	_____		
	NR Criteria for Evaluation: <input type="checkbox"/> a <input type="checkbox"/> b <input type="checkbox"/> c <input type="checkbox"/> d (see <i>National Register Bulletin 15</i> , p. 2)				

DESCRIPTION (continued)

Chimney: No. 0 Chimney Material(s): 1. _____ 2. _____
 Structural System(s): 1. Concrete block 2. _____ 3. _____
 Foundation Type(s): 1. Slab 2. _____
 Foundation Material(s): 1. Poured Concrete Footing 2. _____
 Main Entrance (stylistic details) Multiple metal framed glass doors on E elevation

Porch Descriptions (types, locations, roof types, etc.) Covered by flat roof and extends length of E elevation

Condition (overall resource condition): excellent good fair deteriorated ruinous

Narrative Description of Resource Contains 4 store units.

Archaeological Remains _____ Check if Archaeological Form Completed

RESEARCH METHODS (check all that apply)

FMSF record search (sites/surveys) library research building permits Sanborn maps
 FL State Archives/photo collection city directory occupant/owner interview plat maps
 property appraiser / tax records newspaper files neighbor interview Public Lands Survey (DEP)
 cultural resource survey (CRAS) historic photos interior inspection HABS/HAER record search
 other methods (describe) _____

Bibliographic References (give FMSF manuscript # if relevant, use continuation sheet if needed) Henriquez, Bob
2013 Property Records Search. Hillsborough County Property Appraiser, Tampa. <http://www.hcpafl.org/>.

OPINION OF RESOURCE SIGNIFICANCE

Appears to meet the criteria for National Register listing individually? yes no insufficient information

Appears to meet the criteria for National Register listing as part of a district? yes no insufficient information

Explanation of Evaluation (required, whether significant or not; use separate sheet if needed) This is a typical example of the Masonry Vernacular style found throughout Florida, and limited research revealed no significant historical associations. Thus, it is the professional opinion of ACI's historian that it is not NRHP eligible.

Area(s) of Historical Significance (see *National Register Bulletin 15*, p. 8 for categories: e.g. "architecture", "ethnic heritage", "community planning & development", etc.)

1. _____ 3. _____ 5. _____
 2. _____ 4. _____ 6. _____

DOCUMENTATION

Accessible Documentation Not Filed with the Site File - including field notes, analysis notes, photos, plans and other important documents

1) Document type All materials at one location Maintaining organization Archaeological Consultants Inc
 Document description _____ File or accession #'s P13002

2) Document type _____ Maintaining organization _____
 Document description _____ File or accession #'s _____

RECORDER INFORMATION

Recorder Name Christopher Berger Affiliation Archaeological Consultants Inc

Recorder Contact Information 8110 Blaikie Court, Suite A, Sarasota, FL 34240/941-379-6206/ACIFlorida@comcast.net
 (address / phone / fax / e-mail)

Required Attachments

- ① USGS 7.5' MAP WITH STRUCTURE LOCATION PINPOINTED IN RED
- ② LARGE SCALE STREET, PLAT OR PARCEL MAP (available from most property appraiser web sites)
- ③ PHOTO OF MAIN FACADE, ARCHIVAL B&W PRINT OR DIGITAL IMAGE FILE

If submitting an image file, it must be included on disk or CD AND in hard copy format (plain paper is acceptable).
 Digital image must be at least 1600 x 1200 pixels, 24-bit color, jpeg or tiff.



PHOTOGRAPH



AERIAL MAP



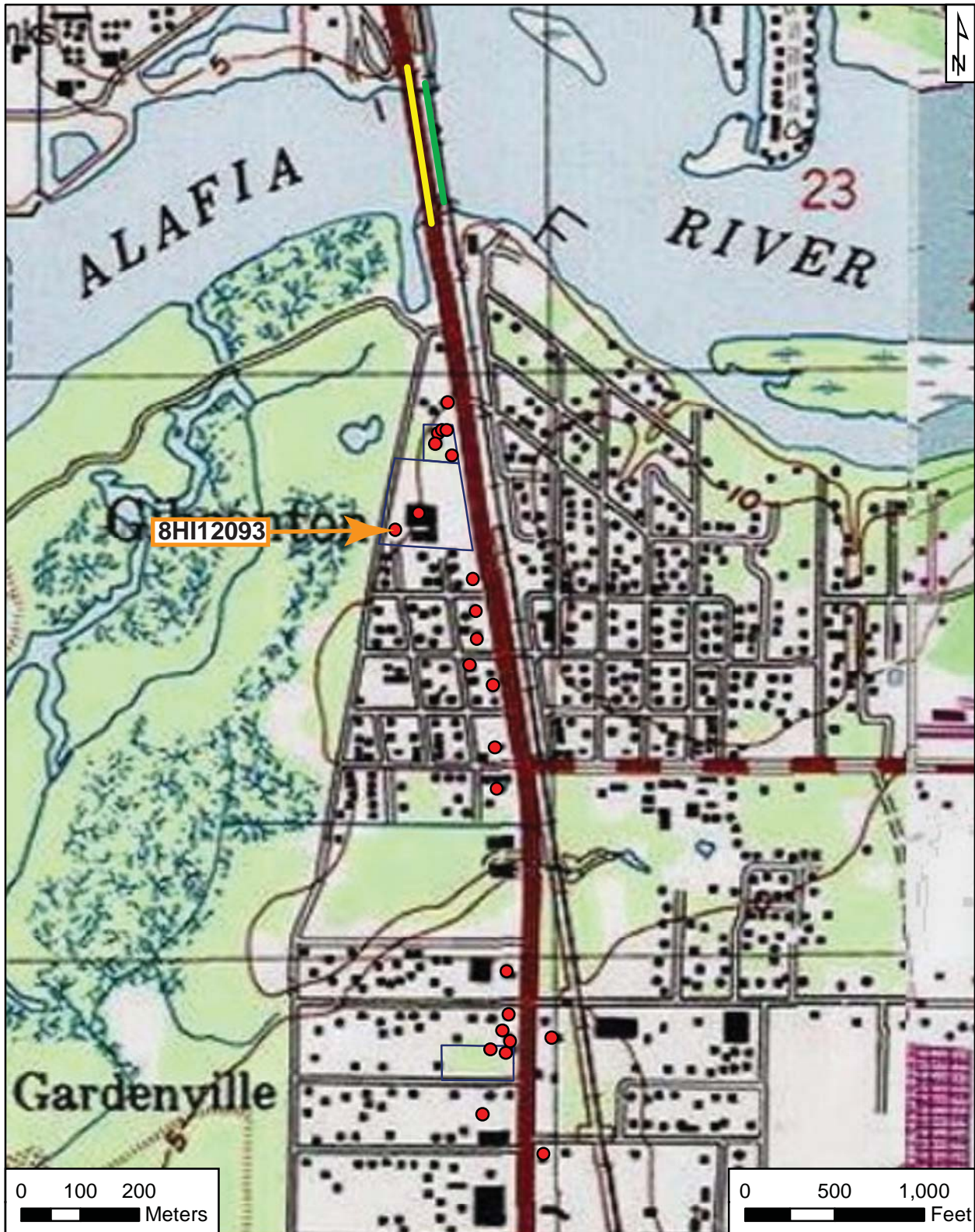


USGS

Gibsonton

Township 30 South, Range 19 East, Section 23

National Geographic Society (2011) *USA Topo Maps*



Original
 Update



HISTORICAL STRUCTURE FORM

FLORIDA MASTER SITE FILE

Version 4.0 1/07

Site #8 **HI12094**
Field Date 1-25-2013
Form Date 2-11-2013
Recorder # 93

Shaded Fields represent the minimum acceptable level of documentation.
Consult the *Guide to Historical Structure Forms* for detailed instructions.

Site Name(s) (address if none) 9851 S US 41 Building B Multiple Listing (DHR only) _____
Survey Project Name PD&E US 41 From Kracker Ave. to South of SR 676 Survey # (DHR only) _____
National Register Category (please check one) building structure district site object
Ownership: private-profit private-nonprofit private-individual private-nonspecific city county state federal Native American foreign unknown

LOCATION & MAPPING

Address: 9851 Street Number S Direction US 41 Street Name Street Type Suffix Direction
Cross Streets (nearest / between) _____
USGS 7.5 Map Name GIBSONTON USGS Date _____ Plat or Other Map _____
City / Town (within 3 miles) Gibsonton In City Limits? yes no unknown County Hillsborough
Township 30S Range 19E Section 23 ¼ section: NW SW SE NE Irregular-name: _____
Tax Parcel # 049328-0000 Landgrant _____
Subdivision Name _____ Block _____ Lot _____
UTM Coordinates: Zone 16 17 Easting 363798 Northing 3081744
Other Coordinates: X: _____ Y: _____ Coordinate System & Datum _____
Name of Public Tract (e.g., park) _____

HISTORY

Construction Year: 1964 approximately year listed or earlier year listed or later
Original Use Commercial From (year): 1964 To (year): pres
Current Use _____ From (year): _____ To (year): _____
Other Use _____ From (year): _____ To (year): _____
Moves: yes no unknown Date: _____ Original address _____
Alterations: yes no unknown Date: _____ Nature Porched enclosed by fence
Additions: yes no unknown Date: _____ Nature _____
Architect (last name first): _____ Builder (last name first): _____
Ownership History (especially original owner, dates, profession, etc.) _____

Is the Resource Affected by a Local Preservation Ordinance? yes no unknown Describe _____

DESCRIPTION

Style Masonry Vernacular Exterior Plan L-shaped Number of Stories 1
Exterior Fabric(s) 1. Concrete block 2. Brick 3. _____
Roof Type(s) 1. Flat 2. _____ 3. _____
Roof Material(s) 1. Composition roll 2. _____ 3. _____
Roof secondary strucs. (dormers etc.) 1. Flat extension 2. _____
Windows (types, materials, etc.) _____
Distinguishing Architectural Features (exterior or interior ornaments) Wide roof extension on S elevation

Ancillary Features / Outbuildings (record outbuildings, major landscape features; use continuation sheet if needed.) Part of 9851 S US 41 Resource Group (8HI12123).

DHR USE ONLY		OFFICIAL EVALUATION		DHR USE ONLY	
NR List Date	SHPO – Appears to meet criteria for NR listing: <input type="checkbox"/> yes <input type="checkbox"/> no <input type="checkbox"/> insufficient info	Date	_____	Init.	_____
<input type="checkbox"/> Owner Objection	KEEPER – Determined eligible: <input type="checkbox"/> yes <input type="checkbox"/> no	Date	_____		
	NR Criteria for Evaluation: <input type="checkbox"/> a <input type="checkbox"/> b <input type="checkbox"/> c <input type="checkbox"/> d (see <i>National Register Bulletin 15</i> , p. 2)				

DESCRIPTION (continued)

Chimney: No. 0 Chimney Material(s): 1. _____ 2. _____
 Structural System(s): 1. Concrete block 2. _____ 3. _____
 Foundation Type(s): 1. Slab 2. _____
 Foundation Material(s): 1. Poured Concrete Footing 2. _____
 Main Entrance (stylistic details) Wood paneled door with 9 lights within porch on S elevation

Porch Descriptions (types, locations, roof types, etc.) Open entry porch covered by flat roof extension and enclosed by chain link fence

Condition (overall resource condition): excellent good fair deteriorated ruinous

Narrative Description of Resource _____

Archaeological Remains _____ Check if Archaeological Form Completed

RESEARCH METHODS (check all that apply)

FMSF record search (sites/surveys) library research building permits Sanborn maps
 FL State Archives/photo collection city directory occupant/owner interview plat maps
 property appraiser / tax records newspaper files neighbor interview Public Lands Survey (DEP)
 cultural resource survey (CRAS) historic photos interior inspection HABS/HAER record search
 other methods (describe) _____

Bibliographic References (give FMSF manuscript # if relevant, use continuation sheet if needed) Henriquez, Bob
2013 Property Records Search. Hillsborough County Property Appraiser, Tampa. http://www.hcpafl.org/.

OPINION OF RESOURCE SIGNIFICANCE

Appears to meet the criteria for National Register listing individually? yes no insufficient information

Appears to meet the criteria for National Register listing as part of a district? yes no insufficient information

Explanation of Evaluation (required, whether significant or not; use separate sheet if needed) This is a typical example of the Masonry Vernacular style found throughout Florida, and limited research revealed no significant historical associations. Thus, it is the professional opinion of ACI's historian that it is not NRHP eligible.

Area(s) of Historical Significance (see *National Register Bulletin 15*, p. 8 for categories: e.g. "architecture", "ethnic heritage", "community planning & development", etc.)

1. _____ 3. _____ 5. _____
 2. _____ 4. _____ 6. _____

DOCUMENTATION

Accessible Documentation Not Filed with the Site File - including field notes, analysis notes, photos, plans and other important documents

1) Document type All materials at one location Maintaining organization Archaeological Consultants Inc
 Document description _____ File or accession #'s P13002
 2) Document type _____ Maintaining organization _____
 Document description _____ File or accession #'s _____

RECORDER INFORMATION

Recorder Name Christopher Berger Affiliation Archaeological Consultants Inc

Recorder Contact Information 8110 Blaikie Court, Suite A, Sarasota, FL 34240/941-379-6206/ACIFlorida@comcast.net
 (address / phone / fax / e-mail)

Required Attachments

- ① USGS 7.5' MAP WITH STRUCTURE LOCATION PINPOINTED IN RED
- ② LARGE SCALE STREET, PLAT OR PARCEL MAP (available from most property appraiser web sites)
- ③ PHOTO OF MAIN FACADE, ARCHIVAL B&W PRINT OR DIGITAL IMAGE FILE

If submitting an image file, it must be included on disk or CD AND in hard copy format (plain paper is acceptable).
 Digital image must be at least 1600 x 1200 pixels, 24-bit color, jpeg or tiff.



PHOTOGRAPH



AERIAL MAP



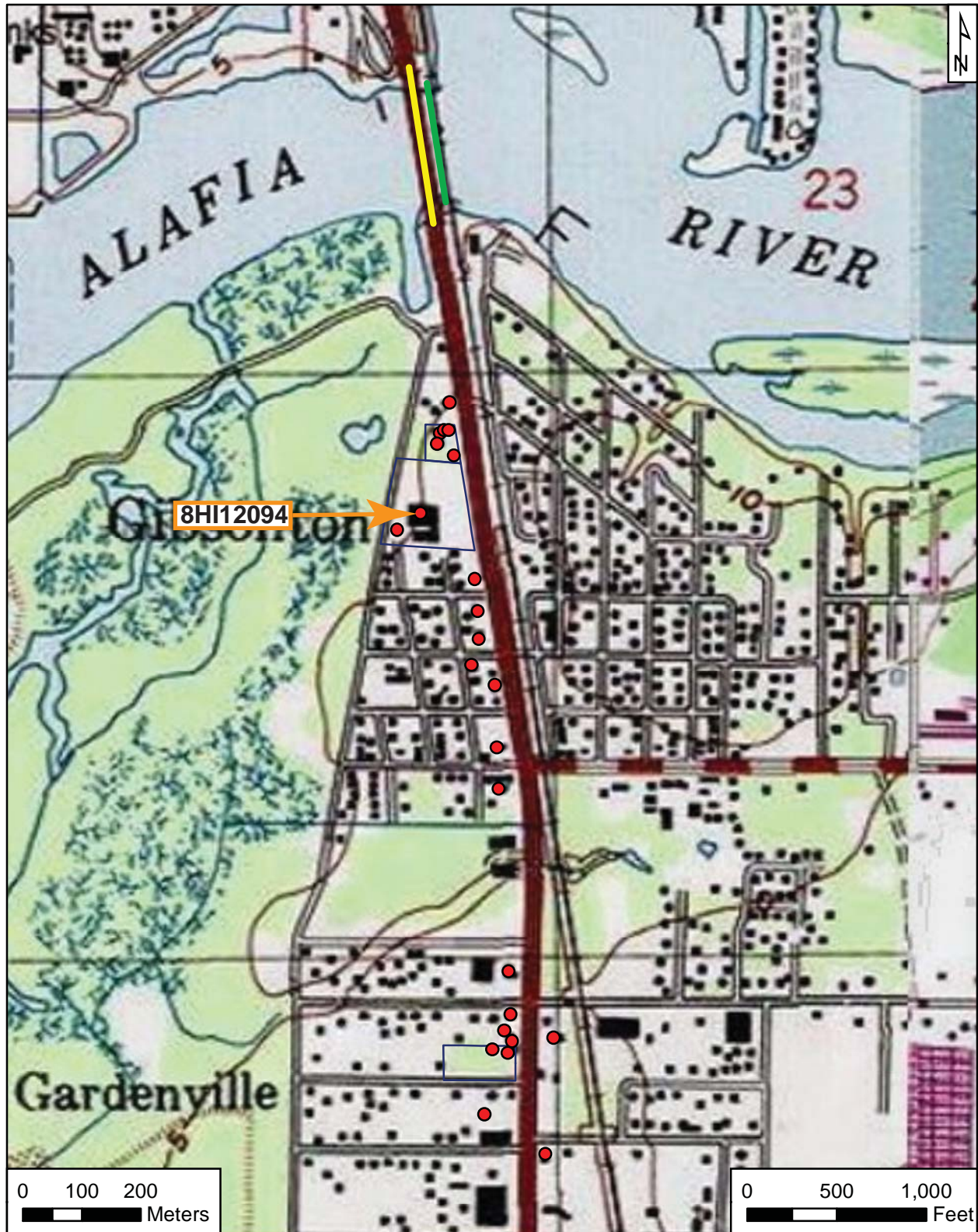


USGS

Gibsonton

Township 30 South, Range 19 East, Section 23

National Geographic Society (2011) *USA Topo Maps*



Original
 Update



HISTORICAL STRUCTURE FORM

FLORIDA MASTER SITE FILE

Version 4.0 1/07

Site #8 **HI12095**
Field Date 1-25-2013
Form Date 2-20-2013
Recorder # 88

Shaded Fields represent the minimum acceptable level of documentation.
Consult the *Guide to Historical Structure Forms* for detailed instructions.

Site Name(s) (address if none) East Bay Motel/Apartments Building E Multiple Listing (DHR only) _____
Survey Project Name PD&E US 41 From Kracker Ave. to South of SR 676 Survey # (DHR only) _____
National Register Category (please check one) building structure district site object
Ownership: private-profit private-nonprofit private-individual private-nonspecific city county state federal Native American foreign unknown

LOCATION & MAPPING

Address: 9839 Street Number S Direction US 41 Street Name Street Type Suffix Direction
Cross Streets (nearest / between) _____
USGS 7.5 Map Name GIBSONTON USGS Date _____ Plat or Other Map _____
City / Town (within 3 miles) Gibsonton In City Limits? yes no unknown County Hillsborough
Township 30S Range 19E Section 23 ¼ section: NW SW SE NE Irregular-name: _____
Tax Parcel # 049569-0000 Landgrant _____
Subdivision Name _____ Block _____ Lot _____
UTM Coordinates: Zone 16 17 Easting 363816 Northing 3081876
Other Coordinates: X: _____ Y: _____ Coordinate System & Datum _____
Name of Public Tract (e.g., park) _____

HISTORY

Construction Year: 1960 approximately year listed or earlier year listed or later
Original Use Hotel From (year): 1960 To (year): pres
Current Use _____ From (year): _____ To (year): _____
Other Use _____ From (year): _____ To (year): _____
Moves: yes no unknown Date: _____ Original address _____
Alterations: yes no unknown Date: 1-1-2000 Nature Reroofed
Additions: yes no unknown Date: _____ Nature _____
Architect (last name first): _____ Builder (last name first): _____
Ownership History (especially original owner, dates, profession, etc.) _____

Is the Resource Affected by a Local Preservation Ordinance? yes no unknown Describe _____

DESCRIPTION

Style Masonry Vernacular Exterior Plan L-shaped Number of Stories 1
Exterior Fabric(s) 1. Concrete block 2. Wood/Plywood 3. _____
Roof Type(s) 1. Cross-gabled 2. _____ 3. _____
Roof Material(s) 1. Composition shingles 2. _____ 3. _____
Roof secondary strucs. (dormers etc.) 1. Gable extension 2. _____
Windows (types, materials, etc.) 1/1 metal SHS

Distinguishing Architectural Features (exterior or interior ornaments) Gable extension; glass blocks; decorative trim in gable peaks; concrete window sills

Ancillary Features / Outbuildings (record outbuildings, major landscape features; use continuation sheet if needed.) Part of resource group 8HI1058.

DHR USE ONLY		OFFICIAL EVALUATION		DHR USE ONLY	
NR List Date	SHPO – Appears to meet criteria for NR listing: <input type="checkbox"/> yes <input type="checkbox"/> no <input type="checkbox"/> insufficient info	Date	_____	Init.	_____
<input type="checkbox"/> Owner Objection	KEEPER – Determined eligible: <input type="checkbox"/> yes <input type="checkbox"/> no	Date	_____		
	NR Criteria for Evaluation: <input type="checkbox"/> a <input type="checkbox"/> b <input type="checkbox"/> c <input type="checkbox"/> d (see <i>National Register Bulletin 15</i> , p. 2)				

DESCRIPTION (continued)

Chimney: No. 0 Chimney Material(s): 1. _____ 2. _____
 Structural System(s): 1. Concrete block 2. _____ 3. _____
 Foundation Type(s): 1. Slab 2. _____
 Foundation Material(s): 1. Poured Concrete Footing 2. _____
 Main Entrance (stylistic details) Multiple wood doors under wide roof overhang

Porch Descriptions (types, locations, roof types, etc.) Open, covered by gable extension on N and E elevations

Condition (overall resource condition): excellent good fair deteriorated ruinous

Narrative Description of Resource This building contains 4 units and a laundry.

Archaeological Remains _____ Check if Archaeological Form Completed

RESEARCH METHODS (check all that apply)

FMSF record search (sites/surveys) library research building permits Sanborn maps
 FL State Archives/photo collection city directory occupant/owner interview plat maps
 property appraiser / tax records newspaper files neighbor interview Public Lands Survey (DEP)
 cultural resource survey (CRAS) historic photos interior inspection HABS/HAER record search
 other methods (describe) _____

Bibliographic References (give FMSF manuscript # if relevant, use continuation sheet if needed) Henriquez, Bob
2013 Property Records Search. Hillsborough County Property Appraiser, Tampa. <http://www.hcpafl.org/>.

OPINION OF RESOURCE SIGNIFICANCE

Appears to meet the criteria for National Register listing individually? yes no insufficient information

Appears to meet the criteria for National Register listing as part of a district? yes no insufficient information

Explanation of Evaluation (required, whether significant or not; use separate sheet if needed) This is a typical example of the Masonry Vernacular style found throughout Florida, and limited research revealed no significant historical associations. Thus, it is the professional opinion of ACI's historian that it is not NRHP eligible.

Area(s) of Historical Significance (see *National Register Bulletin 15*, p. 8 for categories: e.g. "architecture", "ethnic heritage", "community planning & development", etc.)

1. _____ 3. _____ 5. _____
 2. _____ 4. _____ 6. _____

DOCUMENTATION

Accessible Documentation Not Filed with the Site File - including field notes, analysis notes, photos, plans and other important documents

1) Document type All materials at one location Maintaining organization Archaeological Consultants Inc
 Document description _____ File or accession #'s P13002
 2) Document type _____ Maintaining organization _____
 Document description _____ File or accession #'s _____

RECORDER INFORMATION

Recorder Name Christopher Berger Affiliation Archaeological Consultants Inc

Recorder Contact Information 8110 Blaikie Court, Suite A, Sarasota, FL 34240/941-379-6206/ACIFlorida@comcast.net
 (address / phone / fax / e-mail)

Required Attachments

- ① USGS 7.5' MAP WITH STRUCTURE LOCATION PINPOINTED IN RED
- ② LARGE SCALE STREET, PLAT OR PARCEL MAP (available from most property appraiser web sites)
- ③ PHOTO OF MAIN FACADE, ARCHIVAL B&W PRINT OR DIGITAL IMAGE FILE

If submitting an image file, it must be included on disk or CD AND in hard copy format (plain paper is acceptable).
 Digital image must be at least 1600 x 1200 pixels, 24-bit color, jpeg or tiff.



PHOTOGRAPH



AERIAL MAP



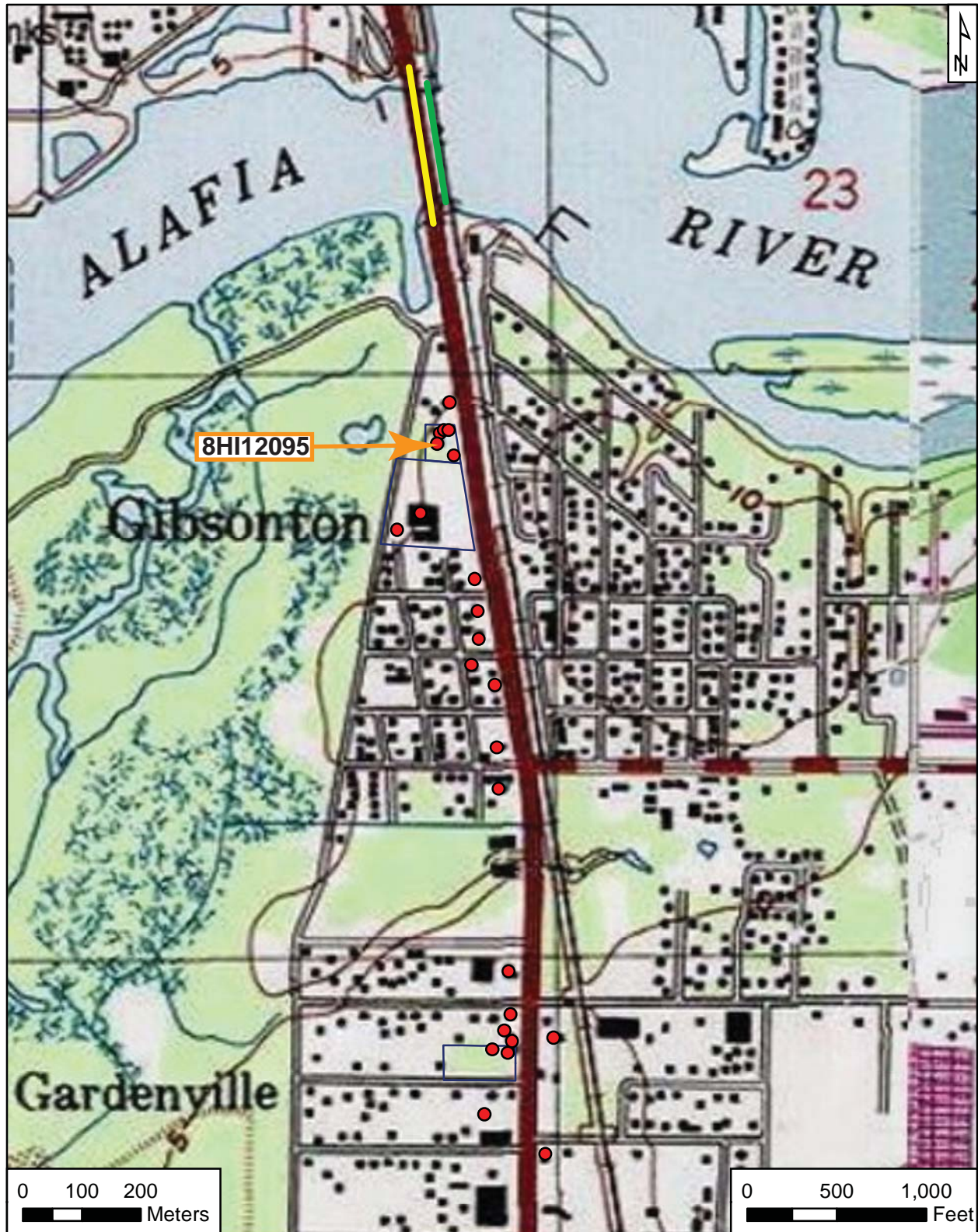


USGS

Gibsonton

Township 30 South, Range 19 East, Section 23

National Geographic Society (2011) *USA Topo Maps*



Original
 Update



HISTORICAL STRUCTURE FORM

FLORIDA MASTER SITE FILE

Version 4.0 1/07

Site #8 **HI12096**
Field Date 1-24-2013
Form Date 2-7-2013
Recorder # 58

Shaded Fields represent the minimum acceptable level of documentation.
Consult the *Guide to Historical Structure Forms* for detailed instructions.

Site Name(s) (address if none) 5020 S US 41 Multiple Listing (DHR only) _____
Survey Project Name PD&E US 41 From Kracker Ave. to South of SR 676 Survey # (DHR only) _____
National Register Category (please check one) building structure district site object
Ownership: private-profit private-nonprofit private-individual private-nonspecific city county state federal Native American foreign unknown

LOCATION & MAPPING

Address: 5020 Street Number S Direction US 41 Street Name _____ Street Type _____ Suffix Direction _____
Cross Streets (nearest / between) _____
USGS 7.5 Map Name GIBSONTON USGS Date _____ Plat or Other Map _____
City / Town (within 3 miles) Gibsonton In City Limits? yes no unknown County Hillsborough
Township 30S Range 19E Section 3 1/4 section: NW SW SE NE Irregular-name: _____
Tax Parcel # 0489300000 Landgrant _____
Subdivision Name _____ Block _____ Lot _____
UTM Coordinates: Zone 16 17 Easting 362091 Northing 3086380
Other Coordinates: X: _____ Y: _____ Coordinate System & Datum _____
Name of Public Tract (e.g., park) _____

HISTORY

Construction Year: 1962 approximately year listed or earlier year listed or later
Original Use Club or Lodge building From (year): 1962 To (year): pres
Current Use _____ From (year): _____ To (year): _____
Other Use _____ From (year): _____ To (year): _____
Moves: yes no unknown Date: _____ Original address _____
Alterations: yes no unknown Date: _____ Nature Parapet added
Additions: yes no unknown Date: _____ Nature _____
Architect (last name first): _____ Builder (last name first): _____
Ownership History (especially original owner, dates, profession, etc.) _____

Is the Resource Affected by a Local Preservation Ordinance? yes no unknown Describe _____

DESCRIPTION

Style Masonry Vernacular Exterior Plan Rectangular Number of Stories 1
Exterior Fabric(s) 1. Stucco 2. _____ 3. _____
Roof Type(s) 1. Flat 2. _____ 3. _____
Roof Material(s) 1. Built-up 2. _____ 3. _____
Roof secondary strucs. (dormers etc.) 1. Other 2. _____
Windows (types, materials, etc.) 1/1 SHS metal

Distinguishing Architectural Features (exterior or interior ornaments) Metal parapet roof on W elevation; security bars over windows; brick and concrete block window sills

Ancillary Features / Outbuildings (record outbuildings, major landscape features; use continuation sheet if needed.) _____

DHR USE ONLY		OFFICIAL EVALUATION		DHR USE ONLY	
NR List Date	SHPO – Appears to meet criteria for NR listing: <input type="checkbox"/> yes <input type="checkbox"/> no <input type="checkbox"/> insufficient info	Date	_____	Init.	_____
<input type="checkbox"/> Owner Objection	KEEPER – Determined eligible: <input type="checkbox"/> yes <input type="checkbox"/> no	Date	_____		
	NR Criteria for Evaluation: <input type="checkbox"/> a <input type="checkbox"/> b <input type="checkbox"/> c <input type="checkbox"/> d (see <i>National Register Bulletin 15</i> , p. 2)				

DESCRIPTION (continued)

Chimney: No. 0 Chimney Material(s): 1. _____ 2. _____
 Structural System(s): 1. Concrete block 2. _____ 3. _____
 Foundation Type(s): 1. Slab 2. _____
 Foundation Material(s): 1. Poured Concrete Footing 2. _____
 Main Entrance (stylistic details) Double metal doors with rectangular lights on W elevation

Porch Descriptions (types, locations, roof types, etc.) Open covered with metal roof extends length of E elevation

Condition (overall resource condition): excellent good fair deteriorated ruinous

Narrative Description of Resource _____

Archaeological Remains _____ Check if Archaeological Form Completed

RESEARCH METHODS (check all that apply)

FMSF record search (sites/surveys) library research building permits Sanborn maps
 FL State Archives/photo collection city directory occupant/owner interview plat maps
 property appraiser / tax records newspaper files neighbor interview Public Lands Survey (DEP)
 cultural resource survey (CRAS) historic photos interior inspection HABS/HAER record search
 other methods (describe) _____

Bibliographic References (give FMSF manuscript # if relevant, use continuation sheet if needed) Henriquez, Bob
2013 Property Records Search. Hillsborough County Property Appraiser, Tampa. <http://www.hcpafl.org/>.

OPINION OF RESOURCE SIGNIFICANCE

Appears to meet the criteria for National Register listing individually? yes no insufficient information

Appears to meet the criteria for National Register listing as part of a district? yes no insufficient information

Explanation of Evaluation (required, whether significant or not; use separate sheet if needed) This is a typical example of the Masonry Vernacular style found throughout Florida, and limited research revealed no significant historical associations. Thus, it is the professional opinion of ACI's historian that it is not NRHP eligible.

Area(s) of Historical Significance (see *National Register Bulletin 15*, p. 8 for categories: e.g. "architecture", "ethnic heritage", "community planning & development", etc.)

1. _____ 3. _____ 5. _____
 2. _____ 4. _____ 6. _____

DOCUMENTATION

Accessible Documentation Not Filed with the Site File - including field notes, analysis notes, photos, plans and other important documents

1) Document type All materials at one location Maintaining organization Archaeological Consultants Inc
 Document description _____ File or accession #'s P13002
 2) Document type _____ Maintaining organization _____
 Document description _____ File or accession #'s _____

RECORDER INFORMATION

Recorder Name Christopher Berger Affiliation Archaeological Consultants Inc

Recorder Contact Information 8110 Blaikie Court, Suite A, Sarasota, FL 34240/941-379-6206/ACIFlorida@comcast.net
 (address / phone / fax / e-mail)

Required Attachments

- ① USGS 7.5' MAP WITH STRUCTURE LOCATION PINPOINTED IN RED
- ② LARGE SCALE STREET, PLAT OR PARCEL MAP (available from most property appraiser web sites)
- ③ PHOTO OF MAIN FACADE, ARCHIVAL B&W PRINT OR DIGITAL IMAGE FILE

If submitting an image file, it must be included on disk or CD AND in hard copy format (plain paper is acceptable).
 Digital image must be at least 1600 x 1200 pixels, 24-bit color, jpeg or tiff.



PHOTOGRAPH



AERIAL MAP



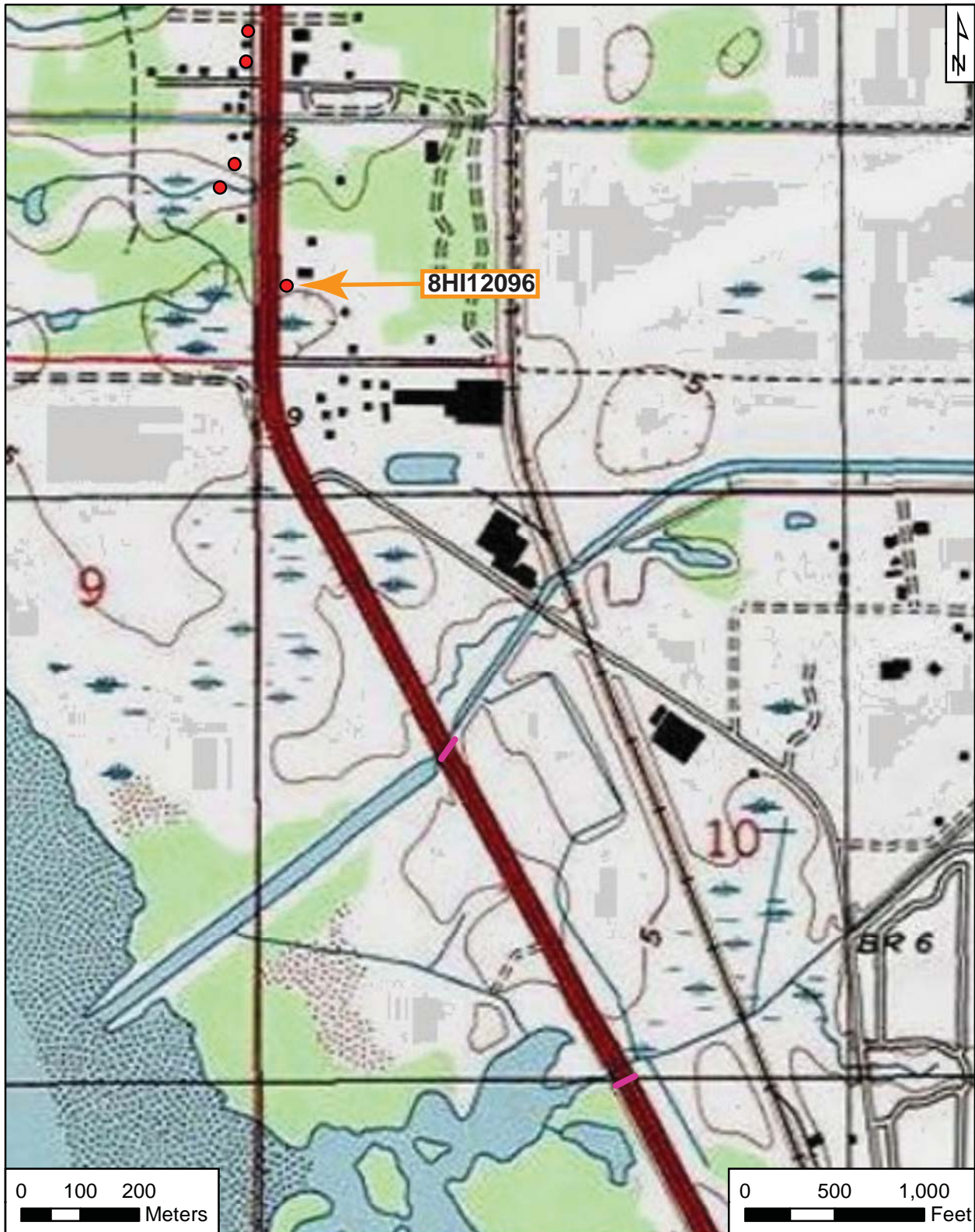


USGS

Tampa

Township 30 South, Range 19 East, Section 3

National Geographic Society (2011) *USA Topo Maps*



Original
 Update



HISTORICAL STRUCTURE FORM

FLORIDA MASTER SITE FILE

Version 4.0 1/07

Site #8 **HI12097**
Field Date 1-25-2013
Form Date 2-8-2013
Recorder # 82

Shaded Fields represent the minimum acceptable level of documentation.
Consult the *Guide to Historical Structure Forms* for detailed instructions.

Site Name(s) (address if none) 4917 S US 41 Multiple Listing (DHR only) _____
Survey Project Name PD&E US 41 From Kracker Ave. to South of SR 676 Survey # (DHR only) _____
National Register Category (please check one) building structure district site object
Ownership: private-profit private-nonprofit private-individual private-nonspecific city county state federal Native American foreign unknown

LOCATION & MAPPING

Street Number 4917 Direction S Street Name US 41 Street Type _____ Suffix Direction _____
Address: _____
Cross Streets (nearest / between) _____
USGS 7.5 Map Name TAMPA USGS Date _____ Plat or Other Map _____
City / Town (within 3 miles) Tampa In City Limits? yes no unknown County Hillsborough
Township 30S Range 19E Section 4 1/4 section: NW SW SE NE Irregular-name: _____
Tax Parcel # 047019-0000 Landgrant _____
Subdivision Name _____ Block _____ Lot _____
UTM Coordinates: Zone 16 17 Easting 361968 Northing 3086551
Other Coordinates: X: _____ Y: _____ Coordinate System & Datum _____
Name of Public Tract (e.g., park) _____

HISTORY

Construction Year: 1957 approximately year listed or earlier year listed or later
Original Use Storage building From (year): 1957 To (year): pres
Current Use _____ From (year): _____ To (year): _____
Other Use _____ From (year): _____ To (year): _____
Moves: yes no unknown Date: _____ Original address _____
Alterations: yes no unknown Date: _____ Nature Reroofed; doors enclosed on E elevation
Additions: yes no unknown Date: _____ Nature Expansions to S and N
Architect (last name first): _____ Builder (last name first): _____
Ownership History (especially original owner, dates, profession, etc.) _____

Is the Resource Affected by a Local Preservation Ordinance? yes no unknown Describe _____

DESCRIPTION

Style Frame Vernacular Exterior Plan Irregular Number of Stories 1
Exterior Fabric(s) 1. Metal 2. _____ 3. _____
Roof Type(s) 1. Gable 2. Shed 3. _____
Roof Material(s) 1. Sheet metal:3V crimp 2. _____ 3. _____
Roof secondary strucs. (dormers etc.) 1. _____ 2. _____
Windows (types, materials, etc.) _____

Distinguishing Architectural Features (exterior or interior ornaments) _____

Ancillary Features / Outbuildings (record outbuildings, major landscape features; use continuation sheet if needed.) Nonhistoric rectangular warehouse building to W.

DHR USE ONLY		OFFICIAL EVALUATION		DHR USE ONLY	
NR List Date _____	SHPO – Appears to meet criteria for NR listing: <input type="checkbox"/> yes <input type="checkbox"/> no <input type="checkbox"/> insufficient info	Date _____	Init. _____		
<input type="checkbox"/> Owner Objection	KEEPER – Determined eligible: <input type="checkbox"/> yes <input type="checkbox"/> no	Date _____			
	NR Criteria for Evaluation: <input type="checkbox"/> a <input type="checkbox"/> b <input type="checkbox"/> c <input type="checkbox"/> d (see <i>National Register Bulletin 15</i> , p. 2)				

DESCRIPTION (continued)

Chimney: No. 0 Chimney Material(s): 1. _____ 2. _____
 Structural System(s): 1. Steel skeleton 2. _____ 3. _____
 Foundation Type(s): 1. Slab 2. _____
 Foundation Material(s): 1. Poured Concrete Footing 2. _____
 Main Entrance (stylistic details) 3 rolling metal garage doors on S elevation; 2 wood paneled doors at NW

Porch Descriptions (types, locations, roof types, etc.) _____

Condition (overall resource condition): excellent good fair deteriorated ruinous

Narrative Description of Resource This appears to be two separate buildings in proximity to each other that were conjoined at an unknown date.

Archaeological Remains _____ Check if Archaeological Form Completed

RESEARCH METHODS (check all that apply)

FMSF record search (sites/surveys) library research building permits Sanborn maps
 FL State Archives/photo collection city directory occupant/owner interview plat maps
 property appraiser / tax records newspaper files neighbor interview Public Lands Survey (DEP)
 cultural resource survey (CRAS) historic photos interior inspection HABS/HAER record search
 other methods (describe) _____

Bibliographic References (give FMSF manuscript # if relevant, use continuation sheet if needed) Henriquez, Bob
2013 Property Records Search. Hillsborough County Property Appraiser, Tampa. http://www.hcpafl.org/.

OPINION OF RESOURCE SIGNIFICANCE

Appears to meet the criteria for National Register listing individually? yes no insufficient information

Appears to meet the criteria for National Register listing as part of a district? yes no insufficient information

Explanation of Evaluation (required, whether significant or not; use separate sheet if needed) This is a typical example of the Frame Vernacular style found throughout Florida, and limited research revealed no significant historical associations. Thus, it is the professional opinion of ACI's historian that it is not NRHP eligible.

Area(s) of Historical Significance (see *National Register Bulletin 15*, p. 8 for categories: e.g. "architecture", "ethnic heritage", "community planning & development", etc.)

1. _____ 3. _____ 5. _____
 2. _____ 4. _____ 6. _____

DOCUMENTATION

Accessible Documentation Not Filed with the Site File - including field notes, analysis notes, photos, plans and other important documents

1) Document type All materials at one location Maintaining organization Archaeological Consultants Inc
 Document description _____ File or accession #'s P13002
 2) Document type _____ Maintaining organization _____
 Document description _____ File or accession #'s _____

RECORDER INFORMATION

Recorder Name Christopher Berger Affiliation Archaeological Consultants Inc

Recorder Contact Information 8110 Blaikie Court, Suite A, Sarasota, FL 34240/941-379-6206/ACIFlorida@comcast.net
 (address / phone / fax / e-mail)

Required Attachments

- ① USGS 7.5' MAP WITH STRUCTURE LOCATION PINPOINTED IN RED
- ② LARGE SCALE STREET, PLAT OR PARCEL MAP (available from most property appraiser web sites)
- ③ PHOTO OF MAIN FACADE, ARCHIVAL B&W PRINT OR DIGITAL IMAGE FILE

If submitting an image file, it must be included on disk or CD AND in hard copy format (plain paper is acceptable).
 Digital image must be at least 1600 x 1200 pixels, 24-bit color, jpeg or tiff.



PHOTOGRAPH



AERIAL MAP



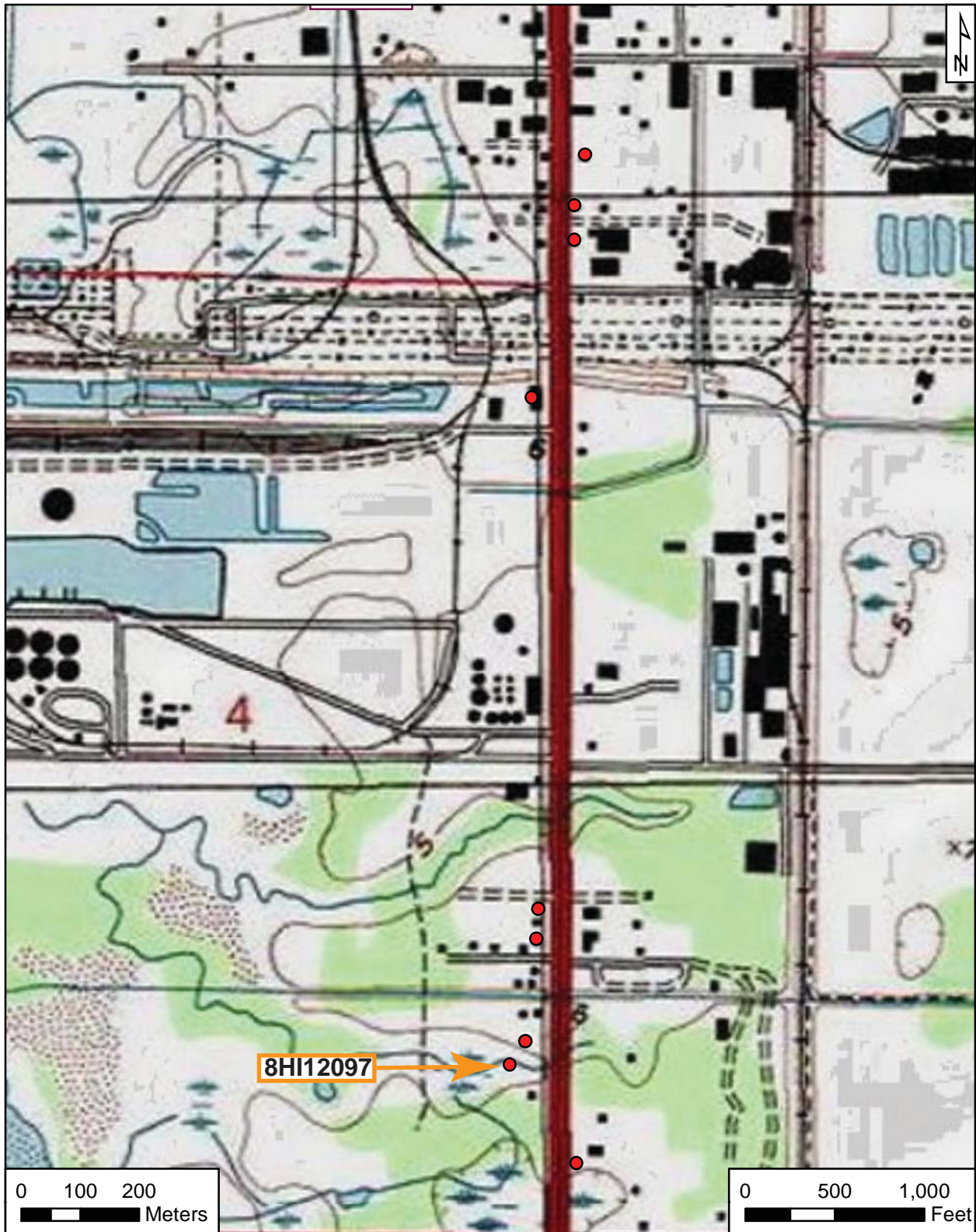


USGS

Tampa

Township 30 South, Range 19 East, Section 4

National Geographic Society (2011) *USA Topo Maps*



Original
 Update



HISTORICAL STRUCTURE FORM

FLORIDA MASTER SITE FILE

Version 4.0 1/07

Site #8 **HI12098**
Field Date 1-25-2013
Form Date 2-8-2013
Recorder # 81

Shaded Fields represent the minimum acceptable level of documentation.
Consult the *Guide to Historical Structure Forms* for detailed instructions.

Site Name(s) (address if none) Starkey's Lounge Multiple Listing (DHR only) _____
Survey Project Name PD&E US 41 From Kracker Ave. to South of SR 676 Survey # (DHR only) _____
National Register Category (please check one) building structure district site object
Ownership: private-profit private-nonprofit private-individual private-nonspecific city county state federal Native American foreign unknown

LOCATION & MAPPING

Street Number 4807 Direction S Street Name US 41 Street Type _____ Suffix Direction _____
Address: _____
Cross Streets (nearest / between) _____
USGS 7.5 Map Name TAMPA USGS Date _____ Plat or Other Map _____
City / Town (within 3 miles) Tampa In City Limits? yes no unknown County Hillsborough
Township 30S Range 19E Section 4 1/4 section: NW SW SE NE Irregular-name: _____
Tax Parcel # 047019-0000 Landgrant _____
Subdivision Name _____ Block _____ Lot _____
UTM Coordinates: Zone 16 17 Easting 361968 Northing 3086551
Other Coordinates: X: _____ Y: _____ Coordinate System & Datum _____
Name of Public Tract (e.g., park) _____

HISTORY

Construction Year: 1940 approximately year listed or earlier year listed or later
Original Use Bar From (year): 1940 To (year): pres
Current Use _____ From (year): _____ To (year): _____
Other Use _____ From (year): _____ To (year): _____
Moves: yes no unknown Date: _____ Original address _____
Alterations: yes no unknown Date: _____ Nature Reroofed
Additions: yes no unknown Date: _____ Nature Expansion to N; rooms to W
Architect (last name first): _____ Builder (last name first): _____
Ownership History (especially original owner, dates, profession, etc.) _____

Is the Resource Affected by a Local Preservation Ordinance? yes no unknown Describe _____

DESCRIPTION

Style Masonry Vernacular Exterior Plan Irregular Number of Stories 1
Exterior Fabric(s) 1. Stucco 2. Concrete block 3. _____
Roof Type(s) 1. Gable 2. Shed 3. _____
Roof Material(s) 1. Composition shingles 2. Other 3. _____
Roof secondary strucs. (dormers etc.) 1. Other 2. _____
Windows (types, materials, etc.) 1/1 metal SHS

Distinguishing Architectural Features (exterior or interior ornaments) Metal parapet roof on W elevation

Ancillary Features / Outbuildings (record outbuildings, major landscape features; use continuation sheet if needed.) _____

DHR USE ONLY		OFFICIAL EVALUATION	DHR USE ONLY	
NR List Date _____	SHPO – Appears to meet criteria for NR listing: <input type="checkbox"/> yes <input type="checkbox"/> no <input type="checkbox"/> insufficient info	Date _____	Init. _____	
<input type="checkbox"/> Owner Objection	KEEPER – Determined eligible: <input type="checkbox"/> yes <input type="checkbox"/> no	Date _____		
	NR Criteria for Evaluation: <input type="checkbox"/> a <input type="checkbox"/> b <input type="checkbox"/> c <input type="checkbox"/> d (see <i>National Register Bulletin 15</i> , p. 2)			

DESCRIPTION (continued)

Chimney: No. 0 Chimney Material(s): 1. _____ 2. _____
 Structural System(s): 1. Concrete block 2. _____ 3. _____
 Foundation Type(s): 1. Slab 2. _____
 Foundation Material(s): 1. Poured Concrete Footing 2. _____
 Main Entrance (stylistic details) Metal doors on S, E elevations

Porch Descriptions (types, locations, roof types, etc.) _____

Condition (overall resource condition): excellent good fair deteriorated ruinous

Narrative Description of Resource _____

Archaeological Remains _____ Check if Archaeological Form Completed

RESEARCH METHODS (check all that apply)

- | | | | |
|--|---|---|--|
| <input checked="" type="checkbox"/> FMSF record search (sites/surveys) | <input type="checkbox"/> library research | <input type="checkbox"/> building permits | <input type="checkbox"/> Sanborn maps |
| <input type="checkbox"/> FL State Archives/photo collection | <input type="checkbox"/> city directory | <input type="checkbox"/> occupant/owner interview | <input type="checkbox"/> plat maps |
| <input checked="" type="checkbox"/> property appraiser / tax records | <input type="checkbox"/> newspaper files | <input type="checkbox"/> neighbor interview | <input type="checkbox"/> Public Lands Survey (DEP) |
| <input checked="" type="checkbox"/> cultural resource survey (CRAS) | <input type="checkbox"/> historic photos | <input type="checkbox"/> interior inspection | <input type="checkbox"/> HABS/HAER record search |
| <input type="checkbox"/> other methods (describe) _____ | | | |

Bibliographic References (give FMSF manuscript # if relevant, use continuation sheet if needed) Henriquez, Bob
2013 Property Records Search. Hillsborough County Property Appraiser, Tampa. http://www.hcpafl.org/.

OPINION OF RESOURCE SIGNIFICANCE

Appears to meet the criteria for National Register listing individually? yes no insufficient information

Appears to meet the criteria for National Register listing as part of a district? yes no insufficient information

Explanation of Evaluation (required, whether significant or not; use separate sheet if needed) This is a typical example of the Masonry Vernacular style found throughout Florida, and limited research revealed no significant historical associations. Thus, it is the professional opinion of ACI's historian that it is not NRHP eligible.

Area(s) of Historical Significance (see *National Register Bulletin 15*, p. 8 for categories: e.g. "architecture", "ethnic heritage", "community planning & development", etc.)

1. _____ 3. _____ 5. _____
 2. _____ 4. _____ 6. _____

DOCUMENTATION

Accessible Documentation Not Filed with the Site File - including field notes, analysis notes, photos, plans and other important documents

- 1) Document type All materials at one location Maintaining organization Archaeological Consultants Inc
 Document description _____ File or accession #'s P13002
- 2) Document type _____ Maintaining organization _____
 Document description _____ File or accession #'s _____

RECORDER INFORMATION

Recorder Name Christopher Berger Affiliation Archaeological Consultants Inc

Recorder Contact Information 8110 Blaikie Court, Suite A, Sarasota, FL 34240/941-379-6206/ACIFlorida@comcast.net
 (address / phone / fax / e-mail)

Required Attachments

- ① USGS 7.5' MAP WITH STRUCTURE LOCATION PINPOINTED IN RED
- ② LARGE SCALE STREET, PLAT OR PARCEL MAP (available from most property appraiser web sites)
- ③ PHOTO OF MAIN FACADE, ARCHIVAL B&W PRINT OR DIGITAL IMAGE FILE

If submitting an image file, it must be included on disk or CD AND in hard copy format (plain paper is acceptable).
 Digital image must be at least 1600 x 1200 pixels, 24-bit color, jpeg or tiff.



PHOTOGRAPH



AERIAL MAP



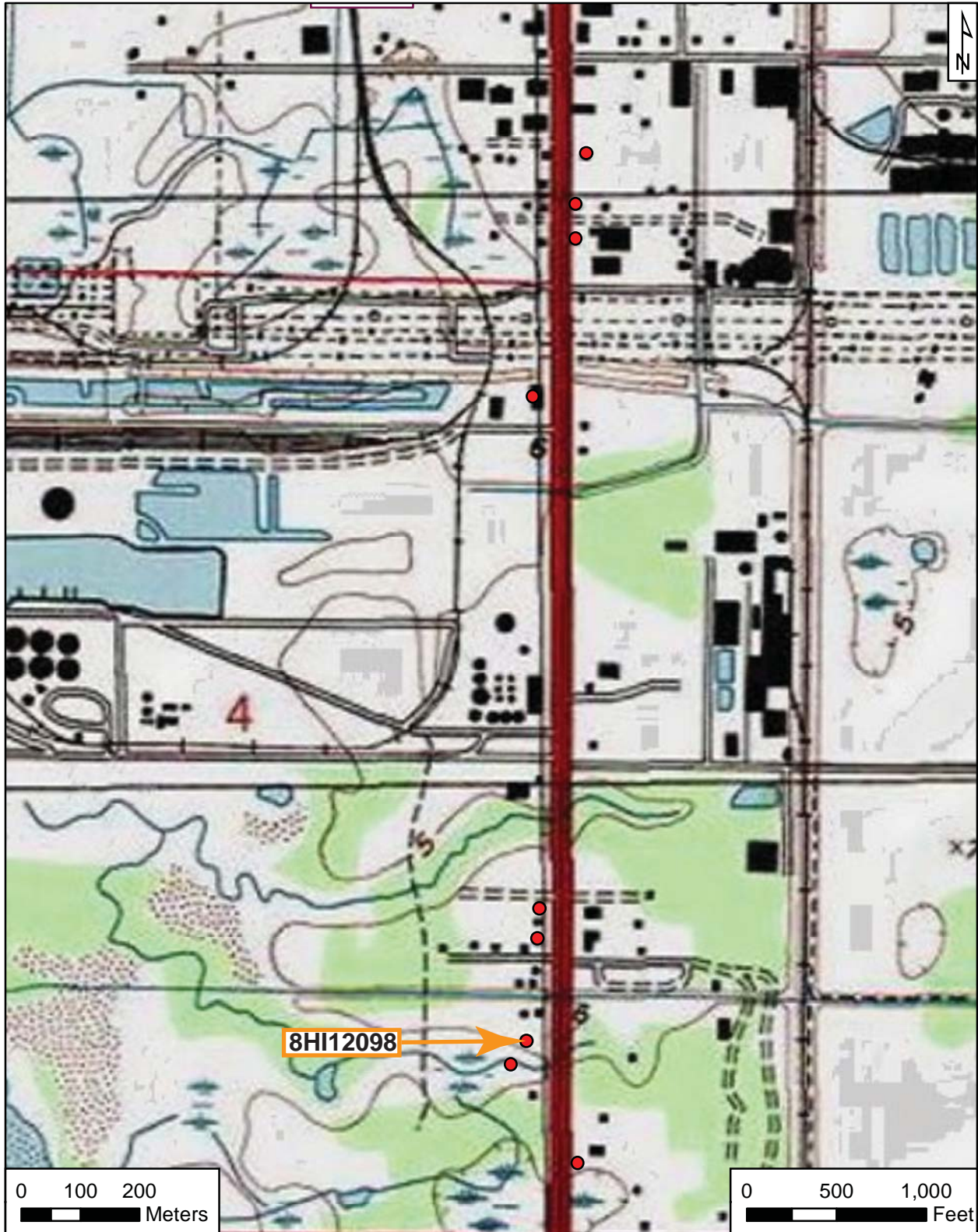


USGS

Tampa

Township 30 South, Range 19 East, Section 4

National Geographic Society (2011) *USA Topo Maps*



Original
 Update



HISTORICAL STRUCTURE FORM

FLORIDA MASTER SITE FILE

Version 4.0 1/07

Site #8 **HI12099**
Field Date 1-25-2013
Form Date 2-8-2013
Recorder # 80

Shaded Fields represent the minimum acceptable level of documentation.
Consult the *Guide to Historical Structure Forms* for detailed instructions.

Site Name(s) (address if none) 4805 S US 41 Multiple Listing (DHR only) _____
Survey Project Name PD&E US 41 From Kracker Ave. to South of SR 676 Survey # (DHR only) _____
National Register Category (please check one) building structure district site object
Ownership: private-profit private-nonprofit private-individual private-nonspecific city county state federal Native American foreign unknown

LOCATION & MAPPING

Address: 4805 Street Number S Direction US 41 Street Name _____ Street Type Suffix Direction
Cross Streets (nearest / between) _____
USGS 7.5 Map Name TAMPA USGS Date _____ Plat or Other Map _____
City / Town (within 3 miles) Tampa In City Limits? yes no unknown County Hillsborough
Township 30S Range 19E Section 4 1/4 section: NW SW SE NE Irregular-name: _____
Tax Parcel # 047013-0000 Landgrant _____
Subdivision Name _____ Block _____ Lot _____
UTM Coordinates: Zone 16 17 Easting 361991 Northing 3086744
Other Coordinates: X: _____ Y: _____ Coordinate System & Datum _____
Name of Public Tract (e.g., park) _____

HISTORY

Construction Year: 1940 approximately year listed or earlier year listed or later
Original Use Store From (year): 1940 To (year): pres
Current Use _____ From (year): _____ To (year): _____
Other Use _____ From (year): _____ To (year): _____
Moves: yes no unknown Date: _____ Original address _____
Alterations: yes no unknown Date: 1-1-2010 Nature Roof, windows replaced
Additions: yes no unknown Date: _____ Nature Expansion to N
Architect (last name first): _____ Builder (last name first): _____
Ownership History (especially original owner, dates, profession, etc.) _____

Is the Resource Affected by a Local Preservation Ordinance? yes no unknown Describe _____

DESCRIPTION

Style Masonry Vernacular Exterior Plan Irregular Number of Stories 1
Exterior Fabric(s) 1. Concrete block 2. _____ 3. _____
Roof Type(s) 1. Cross-gabled 2. _____ 3. _____
Roof Material(s) 1. Composition shingles 2. Sheet metal:standing seam 3. _____
Roof secondary strucs. (dormers etc.) 1. _____ 2. _____
Windows (types, materials, etc.) Unknown

Distinguishing Architectural Features (exterior or interior ornaments) Rectangular vent in gable peaks; concrete window sills; braces; bars over windows

Ancillary Features / Outbuildings (record outbuildings, major landscape features; use continuation sheet if needed.) Large metal warehouse erected to W.

DHR USE ONLY		OFFICIAL EVALUATION	DHR USE ONLY	
NR List Date _____	SHPO – Appears to meet criteria for NR listing: <input type="checkbox"/> yes <input type="checkbox"/> no <input type="checkbox"/> insufficient info	Date _____	Init. _____	
<input type="checkbox"/> Owner Objection	KEEPER – Determined eligible: <input type="checkbox"/> yes <input type="checkbox"/> no	Date _____		
	NR Criteria for Evaluation: <input type="checkbox"/> a <input type="checkbox"/> b <input type="checkbox"/> c <input type="checkbox"/> d (see <i>National Register Bulletin 15</i> , p. 2)			

DESCRIPTION (continued)

Chimney: No. 0 Chimney Material(s): 1. _____ 2. _____
 Structural System(s): 1. Concrete block 2. _____ 3. _____
 Foundation Type(s): 1. Slab 2. _____
 Foundation Material(s): 1. Poured Concrete Footing 2. _____
 Main Entrance (stylistic details) Wood-paneled door on W elevation within porch

Porch Descriptions (types, locations, roof types, etc.) Covered by flat metal roof and supported by metal poles on E elevation

Condition (overall resource condition): excellent good fair deteriorated ruinous

Narrative Description of Resource _____

Archaeological Remains _____ Check if Archaeological Form Completed

RESEARCH METHODS (check all that apply)

FMSF record search (sites/surveys) library research building permits Sanborn maps
 FL State Archives/photo collection city directory occupant/owner interview plat maps
 property appraiser / tax records newspaper files neighbor interview Public Lands Survey (DEP)
 cultural resource survey (CRAS) historic photos interior inspection HABS/HAER record search
 other methods (describe) _____

Bibliographic References (give FMSF manuscript # if relevant, use continuation sheet if needed) Henriquez, Bob
2013 Property Records Search. Hillsborough County Property Appraiser, Tampa. <http://www.hcpafl.org/>.

OPINION OF RESOURCE SIGNIFICANCE

Appears to meet the criteria for National Register listing individually? yes no insufficient information

Appears to meet the criteria for National Register listing as part of a district? yes no insufficient information

Explanation of Evaluation (required, whether significant or not; use separate sheet if needed) This is a typical example of the Masonry Vernacular style found throughout Florida, and limited research revealed no significant historical associations. Thus, it is the professional opinion of ACI's historian that it is not NRHP eligible.

Area(s) of Historical Significance (see *National Register Bulletin 15*, p. 8 for categories: e.g. "architecture", "ethnic heritage", "community planning & development", etc.)

1. _____ 3. _____ 5. _____
 2. _____ 4. _____ 6. _____

DOCUMENTATION

Accessible Documentation Not Filed with the Site File - including field notes, analysis notes, photos, plans and other important documents

1) Document type All materials at one location Maintaining organization Archaeological Consultants Inc
 Document description _____ File or accession #'s P13002
 2) Document type _____ Maintaining organization _____
 Document description _____ File or accession #'s _____

RECORDER INFORMATION

Recorder Name Christopher Berger Affiliation Archaeological Consultants Inc

Recorder Contact Information 8110 Blaikie Court, Suite A, Sarasota, FL 34240/941-379-6206/ACIFlorida@comcast.net
 (address / phone / fax / e-mail)

Required Attachments

- ① USGS 7.5' MAP WITH STRUCTURE LOCATION PINPOINTED IN RED
- ② LARGE SCALE STREET, PLAT OR PARCEL MAP (available from most property appraiser web sites)
- ③ PHOTO OF MAIN FACADE, ARCHIVAL B&W PRINT OR DIGITAL IMAGE FILE

If submitting an image file, it must be included on disk or CD AND in hard copy format (plain paper is acceptable).
 Digital image must be at least 1600 x 1200 pixels, 24-bit color, jpeg or tiff.



PHOTOGRAPH



AERIAL MAP



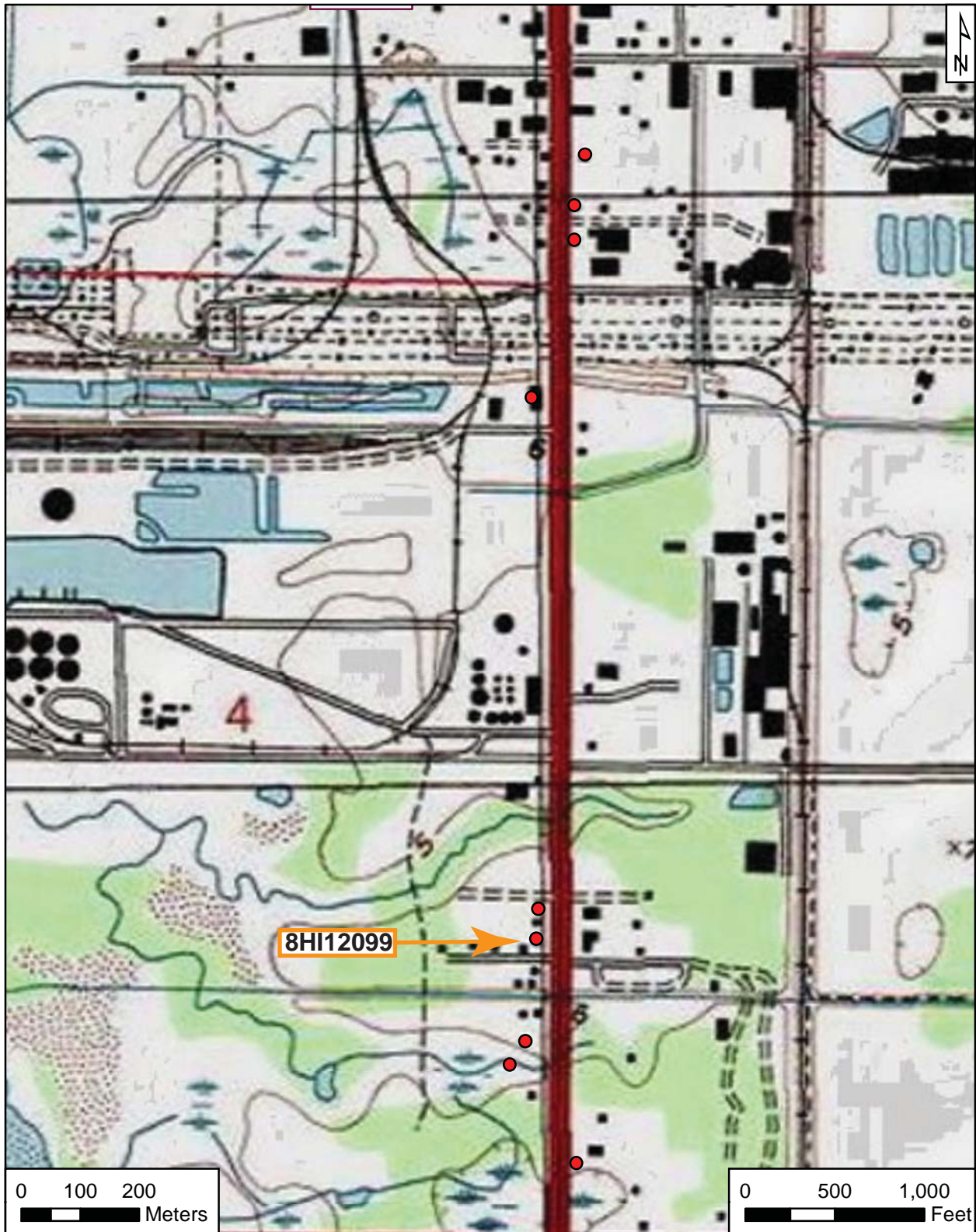


USGS

Tampa

Township 30 South, Range 19 East, Section 4

National Geographic Society (2011) *USA Topo Maps*



Original
 Update



HISTORICAL STRUCTURE FORM

FLORIDA MASTER SITE FILE

Version 4.0 1/07

Site #8 **HI12100**
Field Date 1-25-2013
Form Date 2-8-2013
Recorder # 79

Shaded Fields represent the minimum acceptable level of documentation.
Consult the *Guide to Historical Structure Forms* for detailed instructions.

Site Name(s) (address if none) 4801 S US 41 Multiple Listing (DHR only) _____
Survey Project Name PD&E US 41 From Kracker Ave. to South of SR 676 Survey # (DHR only) _____
National Register Category (please check one) building structure district site object
Ownership: private-profit private-nonprofit private-individual private-nonspecific city county state federal Native American foreign unknown

LOCATION & MAPPING

Address: 4801 Street Number S Direction US 41 Street Name _____ Street Type _____ Suffix Direction _____
Cross Streets (nearest / between) _____
USGS 7.5 Map Name TAMPA USGS Date _____ Plat or Other Map _____
City / Town (within 3 miles) Tampa In City Limits? yes no unknown County Hillsborough
Township 30S Range 19E Section 4 1/4 section: NW SW SE NE Irregular-name: _____
Tax Parcel # 047012-0000 Landgrant _____
Subdivision Name _____ Block _____ Lot _____
UTM Coordinates: Zone 16 17 Easting 361995 Northing 3086811
Other Coordinates: X: _____ Y: _____ Coordinate System & Datum _____
Name of Public Tract (e.g., park) _____

HISTORY

Construction Year: 1947 approximately year listed or earlier year listed or later
Original Use Storage building From (year): 1947 To (year): pres
Current Use _____ From (year): _____ To (year): _____
Other Use _____ From (year): _____ To (year): _____
Moves: yes no unknown Date: _____ Original address _____
Alterations: yes no unknown Date: _____ Nature Reroofed; windows, doors blocked in
Additions: yes no unknown Date: _____ Nature Expansions to S, W
Architect (last name first): _____ Builder (last name first): _____
Ownership History (especially original owner, dates, profession, etc.) _____

Is the Resource Affected by a Local Preservation Ordinance? yes no unknown Describe _____

DESCRIPTION

Style Masonry Vernacular Exterior Plan Irregular Number of Stories 1
Exterior Fabric(s) 1. Concrete block 2. Brick 3. _____
Roof Type(s) 1. Flat 2. _____ 3. _____
Roof Material(s) 1. Built-up 2. Composition roll 3. Sheet metal:3V crimp
Roof secondary strucs. (dormers etc.) 1. _____ 2. _____
Windows (types, materials, etc.) 3-light metal awning

Distinguishing Architectural Features (exterior or interior ornaments) _____

Ancillary Features / Outbuildings (record outbuildings, major landscape features; use continuation sheet if needed.) Historic canopy to W

DHR USE ONLY		OFFICIAL EVALUATION		DHR USE ONLY	
NR List Date	SHPO – Appears to meet criteria for NR listing: <input type="checkbox"/> yes <input type="checkbox"/> no <input type="checkbox"/> insufficient info	Date	_____	Init.	_____
<input type="checkbox"/> Owner Objection	KEEPER – Determined eligible: <input type="checkbox"/> yes <input type="checkbox"/> no	Date	_____		
	NR Criteria for Evaluation: <input type="checkbox"/> a <input type="checkbox"/> b <input type="checkbox"/> c <input type="checkbox"/> d (see <i>National Register Bulletin 15</i> , p. 2)				

DESCRIPTION (continued)

Chimney: No. 0 Chimney Material(s): 1. _____ 2. _____
 Structural System(s): 1. Concrete block 2. _____ 3. _____
 Foundation Type(s): 1. Slab 2. _____
 Foundation Material(s): 1. Poured Concrete Footing 2. _____
 Main Entrance (stylistic details) _____

Porch Descriptions (types, locations, roof types, etc.) _____

Condition (overall resource condition): excellent good fair deteriorated ruinous

Narrative Description of Resource This building has been drastically altered. Aerials indicate it has 5 different roof materials.

Archaeological Remains _____ Check if Archaeological Form Completed

RESEARCH METHODS (check all that apply)

FMSF record search (sites/surveys) library research building permits Sanborn maps
 FL State Archives/photo collection city directory occupant/owner interview plat maps
 property appraiser / tax records newspaper files neighbor interview Public Lands Survey (DEP)
 cultural resource survey (CRAS) historic photos interior inspection HABS/HAER record search
 other methods (describe) _____

Bibliographic References (give FMSF manuscript # if relevant, use continuation sheet if needed) Henriquez, Bob
2013 Property Records Search. Hillsborough County Property Appraiser, Tampa. http://www.hcpafl.org/.

OPINION OF RESOURCE SIGNIFICANCE

Appears to meet the criteria for National Register listing individually? yes no insufficient information

Appears to meet the criteria for National Register listing as part of a district? yes no insufficient information

Explanation of Evaluation (required, whether significant or not; use separate sheet if needed) This is a typical example of a Masonry Vernacular style found throughout Florida, and limited research revealed no significant historical associations. Thus, it is the professional opinion of ACI's historian that it is not NRHP eligible.

Area(s) of Historical Significance (see *National Register Bulletin 15*, p. 8 for categories: e.g. "architecture", "ethnic heritage", "community planning & development", etc.)

1. _____ 3. _____ 5. _____
 2. _____ 4. _____ 6. _____

DOCUMENTATION

Accessible Documentation Not Filed with the Site File - including field notes, analysis notes, photos, plans and other important documents

1) Document type All materials at one location Maintaining organization Archaeological Consultants Inc
 Document description _____ File or accession #'s P13002
 2) Document type _____ Maintaining organization _____
 Document description _____ File or accession #'s _____

RECORDER INFORMATION

Recorder Name Christopher Berger Affiliation Archaeological Consultants Inc

Recorder Contact Information 8110 Blaikie Court, Suite A, Sarasota, FL 34240/941-379-6206/ACIFlorida@comcast.net
 (address / phone / fax / e-mail)

Required Attachments

- ① USGS 7.5' MAP WITH STRUCTURE LOCATION PINPOINTED IN RED
- ② LARGE SCALE STREET, PLAT OR PARCEL MAP (available from most property appraiser web sites)
- ③ PHOTO OF MAIN FACADE, ARCHIVAL B&W PRINT OR DIGITAL IMAGE FILE

If submitting an image file, it must be included on disk or CD AND in hard copy format (plain paper is acceptable).
 Digital image must be at least 1600 x 1200 pixels, 24-bit color, jpeg or tiff.



PHOTOGRAPH



AERIAL MAP



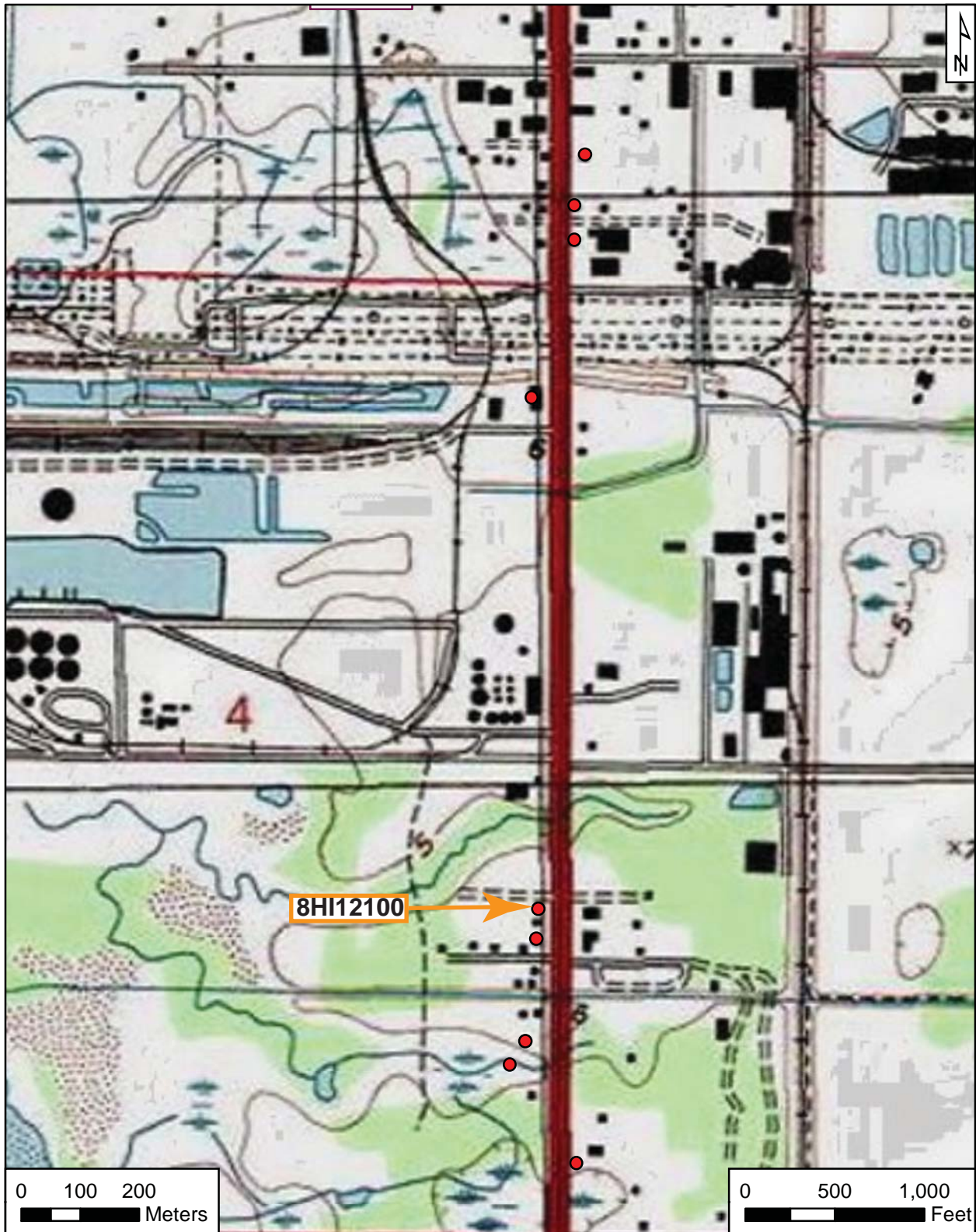


USGS

Tampa

Township 30 South, Range 19 East, Section 4

National Geographic Society (2011) *USA Topo Maps*



Original
 Update



HISTORICAL STRUCTURE FORM

FLORIDA MASTER SITE FILE

Version 4.0 1/07

Site #8 **HI12101**
Field Date 1-25-2013
Form Date 2-8-2013
Recorder # 78

Shaded Fields represent the minimum acceptable level of documentation.
Consult the *Guide to Historical Structure Forms* for detailed instructions.

Site Name(s) (address if none) 4333 S US 41 Multiple Listing (DHR only) _____
Survey Project Name PD&E US 41 From Kracker Ave. to South of SR 676 Survey # (DHR only) _____
National Register Category (please check one) building structure district site object
Ownership: private-profit private-nonprofit private-individual private-nonspecific city county state federal Native American foreign unknown

LOCATION & MAPPING

Address: 4333 Street Number S Direction US 41 Street Name _____ Street Type _____ Suffix Direction _____
Cross Streets (nearest / between) _____
USGS 7.5 Map Name TAMPA USGS Date _____ Plat or Other Map _____
City / Town (within 3 miles) Tampa In City Limits? yes no unknown County Hillsborough
Township 30S Range 19E Section 4 1/4 section: NW SW SE NE Irregular-name: _____
Tax Parcel # 0489450450 Landgrant _____
Subdivision Name _____ Block _____ Lot _____
UTM Coordinates: Zone 16 17 Easting 362006 Northing 3088367
Other Coordinates: X: _____ Y: _____ Coordinate System & Datum _____
Name of Public Tract (e.g., park) _____

HISTORY

Construction Year: 1961 approximately year listed or earlier year listed or later
Original Use Club or Lodge building From (year): 1961 To (year): pres
Current Use _____ From (year): _____ To (year): _____
Other Use _____ From (year): _____ To (year): _____
Moves: yes no unknown Date: _____ Original address _____
Alterations: yes no unknown Date: 1-1-2000 Nature Reroofed
Additions: yes no unknown Date: _____ Nature Canopy to SW
Architect (last name first): _____ Builder (last name first): _____
Ownership History (especially original owner, dates, profession, etc.) _____

Is the Resource Affected by a Local Preservation Ordinance? yes no unknown Describe _____

DESCRIPTION

Style Masonry Vernacular Exterior Plan Irregular Number of Stories 1
Exterior Fabric(s) 1. Concrete block 2. _____ 3. _____
Roof Type(s) 1. Cross-gabled 2. Flat 3. _____
Roof Material(s) 1. Composition shingles 2. _____ 3. _____
Roof secondary strucs. (dormers etc.) 1. _____ 2. _____
Windows (types, materials, etc.) 2/2 metal SHS (1 and 2); 1-light metal fixed

Distinguishing Architectural Features (exterior or interior ornaments) Large rectangular vent centrally located on E elevation; faux brick shutters; vents; wood in gable ends; wide roof overhangs; concrete window sills

Ancillary Features / Outbuildings (record outbuildings, major landscape features; use continuation sheet if needed.) _____

DHR USE ONLY		OFFICIAL EVALUATION	DHR USE ONLY	
NR List Date _____	SHPO – Appears to meet criteria for NR listing: <input type="checkbox"/> yes <input type="checkbox"/> no <input type="checkbox"/> insufficient info	Date _____	Init. _____	
<input type="checkbox"/> Owner Objection	KEEPER – Determined eligible: <input type="checkbox"/> yes <input type="checkbox"/> no	Date _____		
	NR Criteria for Evaluation: <input type="checkbox"/> a <input type="checkbox"/> b <input type="checkbox"/> c <input type="checkbox"/> d (see <i>National Register Bulletin 15</i> , p. 2)			

DESCRIPTION (continued)

Chimney: No. 0 Chimney Material(s): 1. _____ 2. _____
 Structural System(s): 1. Concrete block 2. _____ 3. _____
 Foundation Type(s): 1. Slab 2. _____
 Foundation Material(s): 1. Poured Concrete Footing 2. _____
 Main Entrance (stylistic details) _____

Porch Descriptions (types, locations, roof types, etc.) Covered car canopy to SW; open porch extends length of S and E elevations covered by wide roof overhang and supported by pipe columns

Condition (overall resource condition): excellent good fair deteriorated ruinous

Narrative Description of Resource 11-unit office building for Marine Engineers Beneficial Association.

Archaeological Remains _____ Check if Archaeological Form Completed

RESEARCH METHODS (check all that apply)

FMSF record search (sites/surveys) library research building permits Sanborn maps
 FL State Archives/photo collection city directory occupant/owner interview plat maps
 property appraiser / tax records newspaper files neighbor interview Public Lands Survey (DEP)
 cultural resource survey (CRAS) historic photos interior inspection HABS/HAER record search
 other methods (describe) _____

Bibliographic References (give FMSF manuscript # if relevant, use continuation sheet if needed) Henriquez, Bob
2013 Property Records Search. Hillsborough County Property Appraiser, Tampa. <http://www.hcpafl.org/>.

OPINION OF RESOURCE SIGNIFICANCE

Appears to meet the criteria for National Register listing individually? yes no insufficient information

Appears to meet the criteria for National Register listing as part of a district? yes no insufficient information

Explanation of Evaluation (required, whether significant or not; use separate sheet if needed) This is a typical example of the Masonry Vernacular style found throughout Florida, and limited research revealed no significant historical associations. Thus, it is the professional opinion of ACI's historian that it is not NRHP eligible.

Area(s) of Historical Significance (see *National Register Bulletin 15*, p. 8 for categories: e.g. "architecture", "ethnic heritage", "community planning & development", etc.)

1. _____ 3. _____ 5. _____
 2. _____ 4. _____ 6. _____

DOCUMENTATION

Accessible Documentation Not Filed with the Site File - including field notes, analysis notes, photos, plans and other important documents

1) Document type All materials at one location Maintaining organization Archaeological Consultants Inc
 Document description _____ File or accession #'s P13002
 2) Document type _____ Maintaining organization _____
 Document description _____ File or accession #'s _____

RECORDER INFORMATION

Recorder Name Christopher Berger Affiliation Archaeological Consultants Inc

Recorder Contact Information 8110 Blaikie Court, Suite A, Sarasota, FL 34240/941-379-6206/ACIFlorida@comcast.net
 (address / phone / fax / e-mail)

Required Attachments

- ① USGS 7.5' MAP WITH STRUCTURE LOCATION PINPOINTED IN RED
- ② LARGE SCALE STREET, PLAT OR PARCEL MAP (available from most property appraiser web sites)
- ③ PHOTO OF MAIN FACADE, ARCHIVAL B&W PRINT OR DIGITAL IMAGE FILE

If submitting an image file, it must be included on disk or CD AND in hard copy format (plain paper is acceptable).
 Digital image must be at least 1600 x 1200 pixels, 24-bit color, jpeg or tiff.



PHOTOGRAPH



AERIAL MAP



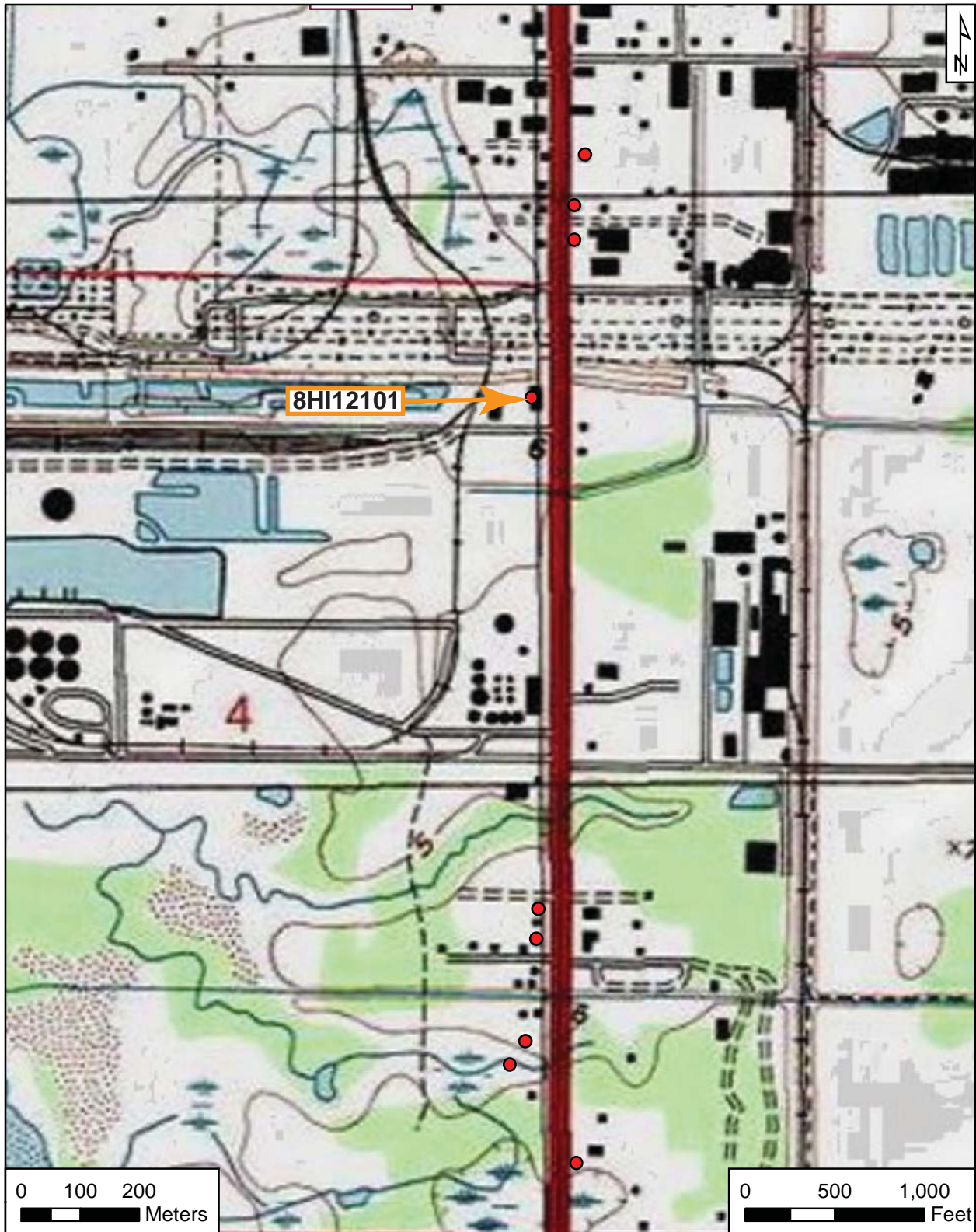


USGS

Tampa

Township 30 South, Range 19 East, Section 4

National Geographic Society (2011) *USA Topo Maps*



Original
 Update



HISTORICAL STRUCTURE FORM

FLORIDA MASTER SITE FILE

Version 4.0 1/07

Site #8 **HI12102**
Field Date 1-24-2013
Form Date 2-18-2013
Recorder # 59

Shaded Fields represent the minimum acceptable level of documentation.
Consult the *Guide to Historical Structure Forms* for detailed instructions.

Site Name(s) (address if none) 4202 S US 41 Multiple Listing (DHR only) _____
Survey Project Name PD&E US 41 From Kracker Ave. to South of SR 676 Survey # (DHR only) _____
National Register Category (please check one) building structure district site object
Ownership: private-profit private-nonprofit private-individual private-nonspecific city county state federal Native American foreign unknown

LOCATION & MAPPING

Street Number 4202 Direction S Street Name US 41 Street Type _____ Suffix Direction _____
Address: _____
Cross Streets (nearest / between) _____
USGS 7.5 Map Name GIBSONTON USGS Date _____ Plat or Other Map _____
City / Town (within 3 miles) Gibsonton In City Limits? yes no unknown County Hillsborough
Township 29S Range 19E Section 3 1/4 section: NW SW SE NE Irregular-name: _____
Tax Parcel # 046985-0000 Landgrant _____
Subdivision Name _____ Block _____ Lot _____
UTM Coordinates: Zone 16 17 Easting 362070 Northing 3087943
Other Coordinates: X: _____ Y: _____ Coordinate System & Datum _____
Name of Public Tract (e.g., park) _____

HISTORY

Construction Year: 1949 approximately year listed or earlier year listed or later
Original Use Commercial From (year): 1949 To (year): pres
Current Use _____ From (year): _____ To (year): _____
Other Use _____ From (year): _____ To (year): _____
Moves: yes no unknown Date: _____ Original address _____
Alterations: yes no unknown Date: _____ Nature Windows enclosed; new roof
Additions: yes no unknown Date: _____ Nature 2 expansions to W; porch to N
Architect (last name first): _____ Builder (last name first): _____
Ownership History (especially original owner, dates, profession, etc.) _____

Is the Resource Affected by a Local Preservation Ordinance? yes no unknown Describe _____

DESCRIPTION

Style Frame Vernacular Exterior Plan Irregular Number of Stories 1
Exterior Fabric(s) 1. Metal 2. Artbrick, artstone 3. _____
Roof Type(s) 1. Gable 2. _____ 3. _____
Roof Material(s) 1. Sheet metal:3V crimp 2. Composition shingles 3. _____
Roof secondary strucs. (dormers etc.) 1. _____ 2. _____
Windows (types, materials, etc.) _____

Distinguishing Architectural Features (exterior or interior ornaments) Concrete block quoining on W elevation

Ancillary Features / Outbuildings (record outbuildings, major landscape features; use continuation sheet if needed.) _____

DHR USE ONLY		OFFICIAL EVALUATION		DHR USE ONLY	
NR List Date	SHPO – Appears to meet criteria for NR listing: <input type="checkbox"/> yes <input type="checkbox"/> no <input type="checkbox"/> insufficient info	Date	_____	Init.	_____
<input type="checkbox"/> Owner Objection	KEEPER – Determined eligible: <input type="checkbox"/> yes <input type="checkbox"/> no	Date	_____		
	NR Criteria for Evaluation: <input type="checkbox"/> a <input type="checkbox"/> b <input type="checkbox"/> c <input type="checkbox"/> d (see <i>National Register Bulletin 15</i> , p. 2)				

DESCRIPTION (continued)

Chimney: No. 0 Chimney Material(s): 1. _____ 2. _____
 Structural System(s): 1. Wood frame 2. Concrete block 3. _____
 Foundation Type(s): 1. Slab 2. _____
 Foundation Material(s): 1. Poured Concrete Footing 2. _____
 Main Entrance (stylistic details) Double wood doors on N elevation with open entry porch

Porch Descriptions (types, locations, roof types, etc.) Open entry porch on N elevation with gable roof and wood columns

Condition (overall resource condition): excellent good fair deteriorated ruinous

Narrative Description of Resource This building likely originated as a metal building with a gable roof that was added on to the west on 2 occasions. The section closest to US 41 has an artstone exterior with a gable roof placed on top of a parapet.

Archaeological Remains _____ Check if Archaeological Form Completed

RESEARCH METHODS (check all that apply)

FMSF record search (sites/surveys) library research building permits Sanborn maps
FL State Archives/photo collection city directory occupant/owner interview plat maps
property appraiser / tax records newspaper files neighbor interview Public Lands Survey (DEP)
cultural resource survey (CRAS) historic photos interior inspection HABS/HAER record search
other methods (describe) _____

Bibliographic References (give FMSF manuscript # if relevant, use continuation sheet if needed) Henriquez, Bob
2013 Property Records Search. Hillsborough County Property Appraiser, Tampa. <http://www.hcpafl.org/>.

OPINION OF RESOURCE SIGNIFICANCE

Appears to meet the criteria for National Register listing individually? yes no insufficient information

Appears to meet the criteria for National Register listing as part of a district? yes no insufficient information

Explanation of Evaluation (required, whether significant or not; use separate sheet if needed) This is a typical example of the Frame Vernacular style found throughout Florida, and limited research revealed no significant historical associations. Thus, it is the professional opinion of ACI's historian that it is not NRHP eligible.

Area(s) of Historical Significance (see *National Register Bulletin 15*, p. 8 for categories: e.g. "architecture", "ethnic heritage", "community planning & development", etc.)

1. _____ 3. _____ 5. _____
 2. _____ 4. _____ 6. _____

DOCUMENTATION

Accessible Documentation Not Filed with the Site File - including field notes, analysis notes, photos, plans and other important documents

1) Document type All materials at one location Maintaining organization Archaeological Consultants Inc
 Document description _____ File or accession #'s P13002
 2) Document type _____ Maintaining organization _____
 Document description _____ File or accession #'s _____

RECORDER INFORMATION

Recorder Name Christopher Berger Affiliation Archaeological Consultants Inc

Recorder Contact Information 8110 Blaikie Court, Suite A, Sarasota, FL 34240/941-379-6206/ACIFlorida@comcast.net
 (address / phone / fax / e-mail)

Required Attachments

- ① USGS 7.5' MAP WITH STRUCTURE LOCATION PINPOINTED IN RED
- ② LARGE SCALE STREET, PLAT OR PARCEL MAP (available from most property appraiser web sites)
- ③ PHOTO OF MAIN FACADE, ARCHIVAL B&W PRINT OR DIGITAL IMAGE FILE

If submitting an image file, it must be included on disk or CD AND in hard copy format (plain paper is acceptable).
 Digital image must be at least 1600 x 1200 pixels, 24-bit color, jpeg or tiff.



PHOTOGRAPH



AERIAL MAP



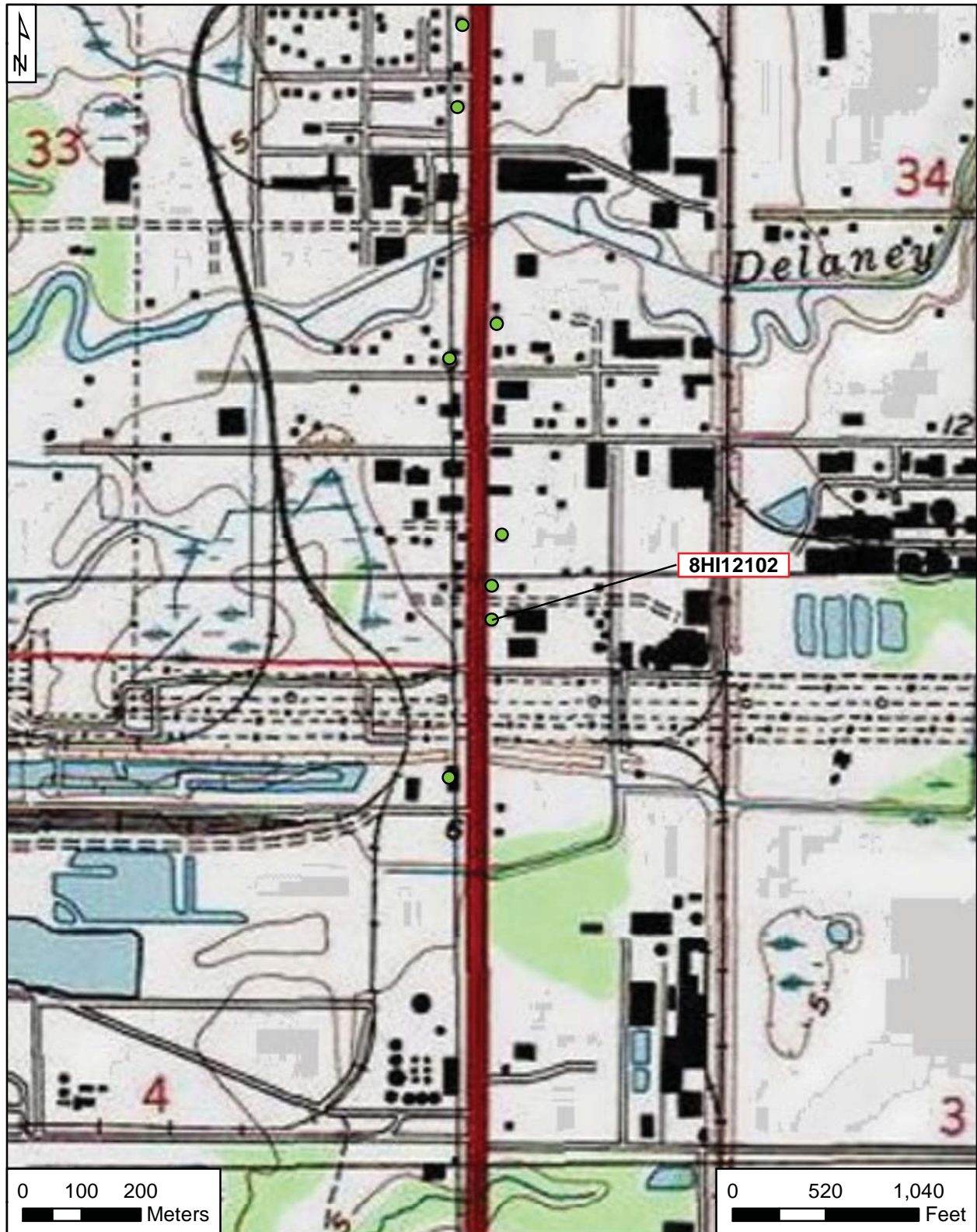


USGS

Tampa

Township 29 South, Range 19 East, Section 34

National Geographic Society (2011) *USA Topo Maps*



Original
 Update



HISTORICAL STRUCTURE FORM

FLORIDA MASTER SITE FILE

Version 4.0 1/07

Site #8 **HI12103**
Field Date 1-24-2013
Form Date 2-7-2013
Recorder # 60

Shaded Fields represent the minimum acceptable level of documentation.
Consult the *Guide to Historical Structure Forms* for detailed instructions.

Site Name(s) (address if none) 4132 S US 41 Multiple Listing (DHR only) _____
Survey Project Name PD&E US 41 From Kracker Ave. to South of SR 676 Survey # (DHR only) _____
National Register Category (please check one) building structure district site object
Ownership: private-profit private-nonprofit private-individual private-nonspecific city county state federal Native American foreign unknown

LOCATION & MAPPING

Address: 4132 Street Number S Direction US 41 Street Name _____ Street Type _____ Suffix Direction _____
Cross Streets (nearest / between) _____
USGS 7.5 Map Name GIBSONTON USGS Date _____ Plat or Other Map _____
City / Town (within 3 miles) Gibsonton In City Limits? yes no unknown County Hillsborough
Township 29S Range 19E Section 34 1/4 section: NW SW SE NE Irregular-name: _____
Tax Parcel # 0469760000 Landgrant _____
Subdivision Name _____ Block _____ Lot _____
UTM Coordinates: Zone 16 17 Easting 362091 Northing 3086380
Other Coordinates: X: _____ Y: _____ Coordinate System & Datum _____
Name of Public Tract (e.g., park) _____

HISTORY

Construction Year: 1952 approximately year listed or earlier year listed or later
Original Use Commercial From (year): 1952 To (year): 2000
Current Use Abandoned/Vacant From (year): 2000 To (year): pres
Other Use _____ From (year): _____ To (year): _____
Moves: yes no unknown Date: _____ Original address _____
Alterations: yes no unknown Date: 1-1-1980 Nature Windows replaced, blocked in
Additions: yes no unknown Date: _____ Nature Expansions to W, S
Architect (last name first): _____ Builder (last name first): _____
Ownership History (especially original owner, dates, profession, etc.) _____

Is the Resource Affected by a Local Preservation Ordinance? yes no unknown Describe _____

DESCRIPTION

Style Masonry Vernacular Exterior Plan Irregular Number of Stories 1
Exterior Fabric(s) 1. Concrete block 2. _____ 3. _____
Roof Type(s) 1. Flat 2. Shed 3. _____
Roof Material(s) 1. Built-up 2. _____ 3. _____
Roof secondary strucs. (dormers etc.) 1. _____ 2. _____
Windows (types, materials, etc.) 1-light wood fixed; 1-light wood awning (3)

Distinguishing Architectural Features (exterior or interior ornaments) Concrete block quoining on W elevation

Ancillary Features / Outbuildings (record outbuildings, major landscape features; use continuation sheet if needed.) _____

DHR USE ONLY		OFFICIAL EVALUATION		DHR USE ONLY	
NR List Date	SHPO – Appears to meet criteria for NR listing: <input type="checkbox"/> yes <input type="checkbox"/> no <input type="checkbox"/> insufficient info	Date	_____	Init.	_____
<input type="checkbox"/> Owner Objection	KEEPER – Determined eligible: <input type="checkbox"/> yes <input type="checkbox"/> no	Date	_____		
	NR Criteria for Evaluation: <input type="checkbox"/> a <input type="checkbox"/> b <input type="checkbox"/> c <input type="checkbox"/> d (see <i>National Register Bulletin 15</i> , p. 2)				

DESCRIPTION (continued)

Chimney: No. 0 Chimney Material(s): 1. _____ 2. _____
 Structural System(s): 1. Concrete block 2. _____ 3. _____
 Foundation Type(s): 1. Slab 2. _____
 Foundation Material(s): 1. Poured Concrete Footing 2. _____
 Main Entrance (stylistic details) Metal framed glass door on W elevation

Porch Descriptions (types, locations, roof types, etc.) Carport with wood supports on S elevation

Condition (overall resource condition): excellent good fair deteriorated ruinous

Narrative Description of Resource _____

Archaeological Remains _____ Check if Archaeological Form Completed

RESEARCH METHODS (check all that apply)

- | | | | |
|--|---|---|--|
| <input checked="" type="checkbox"/> FMSF record search (sites/surveys) | <input type="checkbox"/> library research | <input type="checkbox"/> building permits | <input type="checkbox"/> Sanborn maps |
| <input type="checkbox"/> FL State Archives/photo collection | <input type="checkbox"/> city directory | <input type="checkbox"/> occupant/owner interview | <input type="checkbox"/> plat maps |
| <input checked="" type="checkbox"/> property appraiser / tax records | <input type="checkbox"/> newspaper files | <input type="checkbox"/> neighbor interview | <input type="checkbox"/> Public Lands Survey (DEP) |
| <input checked="" type="checkbox"/> cultural resource survey (CRAS) | <input type="checkbox"/> historic photos | <input type="checkbox"/> interior inspection | <input type="checkbox"/> HABS/HAER record search |
| <input type="checkbox"/> other methods (describe) _____ | | | |

Bibliographic References (give FMSF manuscript # if relevant, use continuation sheet if needed) Henriquez, Bob
2013 Property Records Search. Hillsborough County Property Appraiser, Tampa. <http://www.hcpafl.org/>.

OPINION OF RESOURCE SIGNIFICANCE

Appears to meet the criteria for National Register listing individually? yes no insufficient information

Appears to meet the criteria for National Register listing as part of a district? yes no insufficient information

Explanation of Evaluation (required, whether significant or not; use separate sheet if needed) This is a typical example of the Masonry Vernacular style found throughout Florida, and limited research revealed no significant historical associations. Thus, it is the professional opinion of ACI's historian that it is not NRHP eligible.

Area(s) of Historical Significance (see *National Register Bulletin 15*, p. 8 for categories: e.g. "architecture", "ethnic heritage", "community planning & development", etc.)

1. _____ 3. _____ 5. _____
 2. _____ 4. _____ 6. _____

DOCUMENTATION

Accessible Documentation Not Filed with the Site File - including field notes, analysis notes, photos, plans and other important documents

- 1) Document type All materials at one location Maintaining organization Archaeological Consultants Inc
 Document description _____ File or accession #'s P13002
- 2) Document type _____ Maintaining organization _____
 Document description _____ File or accession #'s _____

RECORDER INFORMATION

Recorder Name Christopher Berger Affiliation Archaeological Consultants Inc

Recorder Contact Information 8110 Blaikie Court, Suite A, Sarasota, FL 34240/941-379-6206/ACIFlorida@comcast.net
 (address / phone / fax / e-mail)

Required Attachments

- ① USGS 7.5' MAP WITH STRUCTURE LOCATION PINPOINTED IN RED
- ② LARGE SCALE STREET, PLAT OR PARCEL MAP (available from most property appraiser web sites)
- ③ PHOTO OF MAIN FACADE, ARCHIVAL B&W PRINT OR DIGITAL IMAGE FILE

If submitting an image file, it must be included on disk or CD AND in hard copy format (plain paper is acceptable).
 Digital image must be at least 1600 x 1200 pixels, 24-bit color, jpeg or tiff.



PHOTOGRAPH



AERIAL MAP



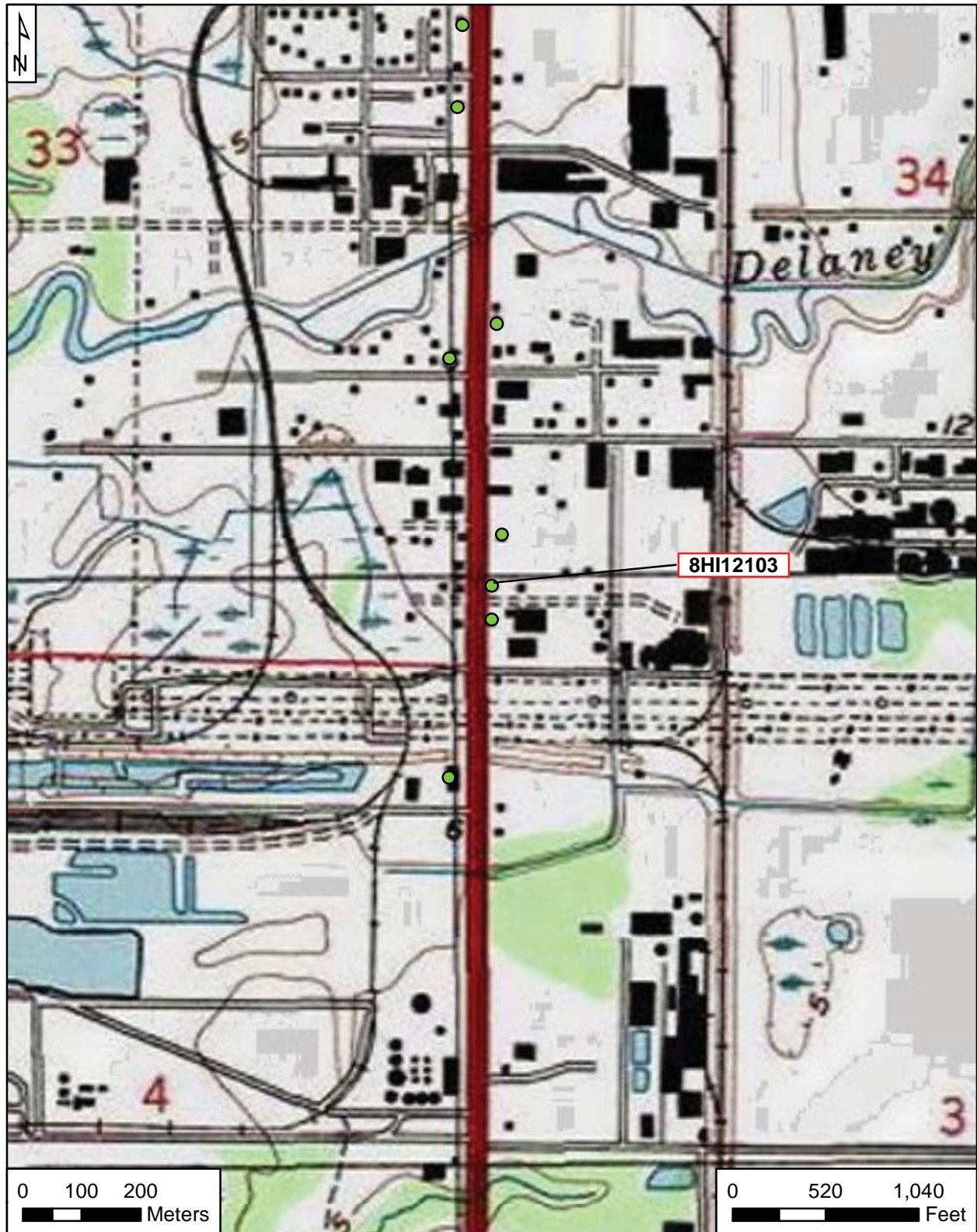


USGS

Tampa

Township 29 South, Range 19 East, Section 34

National Geographic Society (2011) *USA Topo Maps*



Original
 Update



HISTORICAL STRUCTURE FORM

FLORIDA MASTER SITE FILE

Version 4.0 1/07

Site #8 **HI12104**
Field Date 1-24-2013
Form Date 2-7-2013
Recorder # 60

Shaded Fields represent the minimum acceptable level of documentation.
Consult the *Guide to Historical Structure Forms* for detailed instructions.

Site Name(s) (address if none) 4106 S US 41 Multiple Listing (DHR only) _____
Survey Project Name PD&E US 41 From Kracker Ave. to South of SR 676 Survey # (DHR only) _____
National Register Category (please check one) building structure district site object
Ownership: private-profit private-nonprofit private-individual private-nonspecific city county state federal Native American foreign unknown

LOCATION & MAPPING

Address: 4106 Street Number S Direction US 41 Street Name _____ Street Type _____ Suffix Direction _____
Cross Streets (nearest / between) _____
USGS 7.5 Map Name GIBSONTON USGS Date _____ Plat or Other Map _____
City / Town (within 3 miles) Gibsonton In City Limits? yes no unknown County Hillsborough
Township 29S Range 19E Section 34 1/4 section: NW SW SE NE Irregular-name: _____
Tax Parcel # 046975-0200 Landgrant _____
Subdivision Name _____ Block _____ Lot _____
UTM Coordinates: Zone 16 17 Easting 362091 Northing 3086380
Other Coordinates: X: _____ Y: _____ Coordinate System & Datum _____
Name of Public Tract (e.g., park) _____

HISTORY

Construction Year: 1949 approximately year listed or earlier year listed or later
Original Use Private Residence (House/Cottage/Cabin) From (year): 1949 To (year): unk
Current Use Abandoned/Vacant From (year): unk To (year): pres
Other Use _____ From (year): _____ To (year): _____
Moves: yes no unknown Date: _____ Original address _____
Alterations: yes no unknown Date: _____ Nature Reroofed
Additions: yes no unknown Date: _____ Nature _____
Architect (last name first): _____ Builder (last name first): _____
Ownership History (especially original owner, dates, profession, etc.) _____

Is the Resource Affected by a Local Preservation Ordinance? yes no unknown Describe _____

DESCRIPTION

Style Frame Vernacular Exterior Plan Irregular Number of Stories 1
Exterior Fabric(s) 1. Wood/Plywood 2. _____ 3. _____
Roof Type(s) 1. Gable 2. _____ 3. _____
Roof Material(s) 1. Composition shingles 2. _____ 3. _____
Roof secondary strucs. (dormers etc.) 1. _____ 2. _____
Windows (types, materials, etc.) _____
Distinguishing Architectural Features (exterior or interior ornaments) Vents in gable ends

Ancillary Features / Outbuildings (record outbuildings, major landscape features; use continuation sheet if needed.) Obstructed by temporary wood fence.

DHR USE ONLY		OFFICIAL EVALUATION		DHR USE ONLY	
NR List Date	SHPO – Appears to meet criteria for NR listing: <input type="checkbox"/> yes <input type="checkbox"/> no <input type="checkbox"/> insufficient info	Date	_____	Init.	_____
<input type="checkbox"/> Owner Objection	KEEPER – Determined eligible: <input type="checkbox"/> yes <input type="checkbox"/> no	Date	_____		
	NR Criteria for Evaluation: <input type="checkbox"/> a <input type="checkbox"/> b <input type="checkbox"/> c <input type="checkbox"/> d (see <i>National Register Bulletin 15</i> , p. 2)				

DESCRIPTION (continued)

Chimney: No. 0 Chimney Material(s): 1. _____ 2. _____
 Structural System(s): 1. wood frame 2. _____ 3. _____
 Foundation Type(s): 1. _____ 2. _____
 Foundation Material(s): 1. _____ 2. _____
 Main Entrance (stylistic details) _____

Porch Descriptions (types, locations, roof types, etc.) _____

Condition (overall resource condition): excellent good fair deteriorated ruinous

Narrative Description of Resource _____

Archaeological Remains _____ Check if Archaeological Form Completed

RESEARCH METHODS (check all that apply)

- | | | | |
|--|---|---|--|
| <input checked="" type="checkbox"/> FMSF record search (sites/surveys) | <input type="checkbox"/> library research | <input type="checkbox"/> building permits | <input type="checkbox"/> Sanborn maps |
| <input type="checkbox"/> FL State Archives/photo collection | <input type="checkbox"/> city directory | <input type="checkbox"/> occupant/owner interview | <input type="checkbox"/> plat maps |
| <input checked="" type="checkbox"/> property appraiser / tax records | <input type="checkbox"/> newspaper files | <input type="checkbox"/> neighbor interview | <input type="checkbox"/> Public Lands Survey (DEP) |
| <input checked="" type="checkbox"/> cultural resource survey (CRAS) | <input type="checkbox"/> historic photos | <input type="checkbox"/> interior inspection | <input type="checkbox"/> HABS/HAER record search |
| <input type="checkbox"/> other methods (describe) _____ | | | |

Bibliographic References (give FMSF manuscript # if relevant, use continuation sheet if needed) Henriquez, Bob
2013 Property Records Search. Hillsborough County Property Appraiser, Tampa. http://www.hcpafl.org/.

OPINION OF RESOURCE SIGNIFICANCE

Appears to meet the criteria for National Register listing individually? yes no insufficient information

Appears to meet the criteria for National Register listing as part of a district? yes no insufficient information

Explanation of Evaluation (required, whether significant or not; use separate sheet if needed) This is a typical example of the Frame Vernacular style found throughout Florida, and limited research revealed no significant historical associations. Thus, it is the professional opinion of ACI's historian that it is not NRHP eligible.

Area(s) of Historical Significance (see *National Register Bulletin 15*, p. 8 for categories: e.g. "architecture", "ethnic heritage", "community planning & development", etc.)

1. _____ 3. _____ 5. _____
 2. _____ 4. _____ 6. _____

DOCUMENTATION

Accessible Documentation Not Filed with the Site File - including field notes, analysis notes, photos, plans and other important documents

- 1) Document type All materials at one location Maintaining organization Archaeological Consultants Inc
 Document description _____ File or accession #'s P13002
- 2) Document type _____ Maintaining organization _____
 Document description _____ File or accession #'s _____

RECORDER INFORMATION

Recorder Name Christopher Berger Affiliation Archaeological Consultants Inc

Recorder Contact Information 8110 Blaikie Court, Suite A, Sarasota, FL 34240/941-379-6206/ACIFlorida@comcast.net
 (address / phone / fax / e-mail)

Required Attachments

- ① USGS 7.5' MAP WITH STRUCTURE LOCATION PINPOINTED IN RED
- ② LARGE SCALE STREET, PLAT OR PARCEL MAP (available from most property appraiser web sites)
- ③ PHOTO OF MAIN FACADE, ARCHIVAL B&W PRINT OR DIGITAL IMAGE FILE

If submitting an image file, it must be included on disk or CD AND in hard copy format (plain paper is acceptable).
 Digital image must be at least 1600 x 1200 pixels, 24-bit color, jpeg or tiff.



PHOTOGRAPH



AERIAL MAP



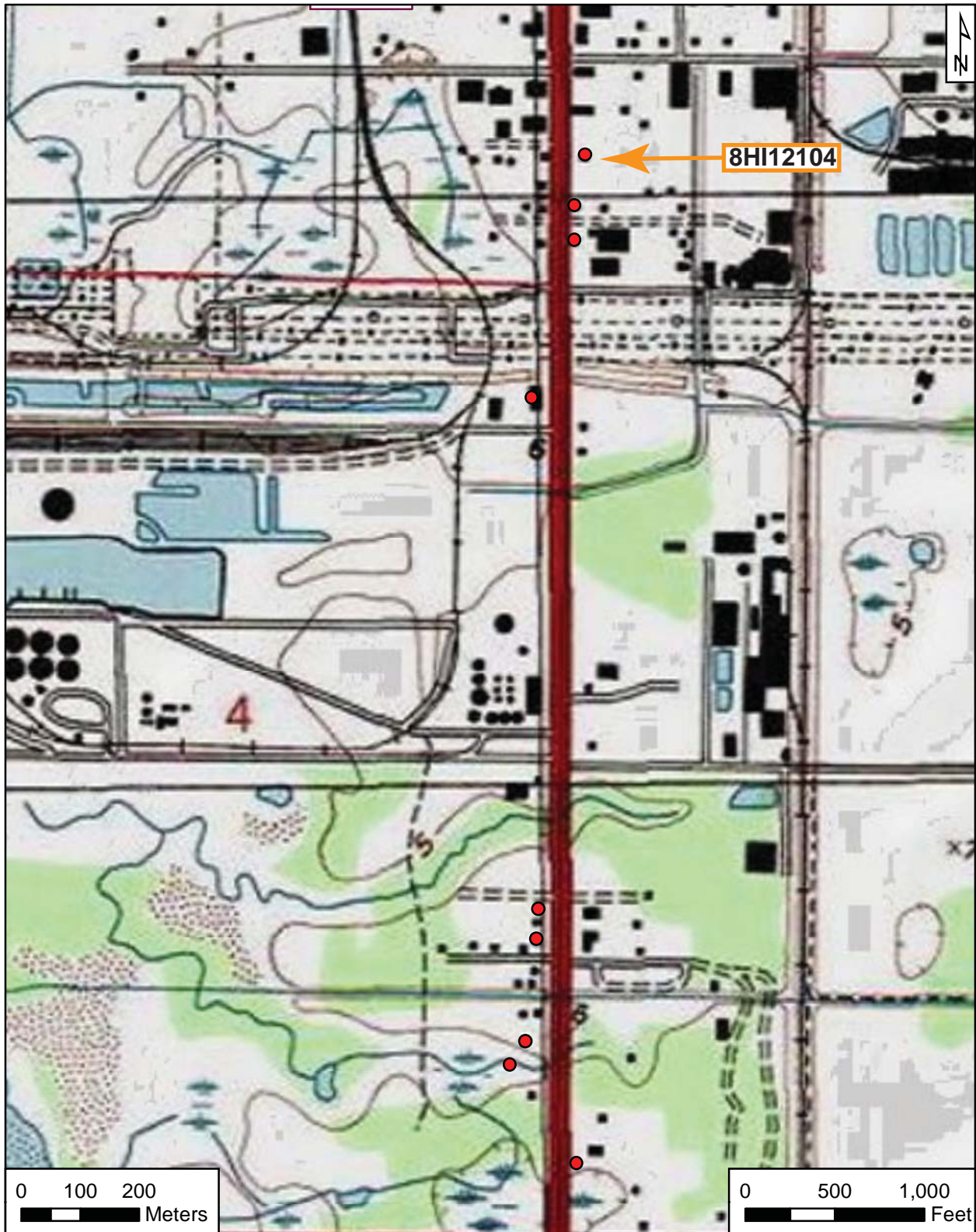


USGS

Tampa

Township 29 South, Range 19 East, Section 34

National Geographic Society (2011) *USA Topo Maps*



Original
 Update



HISTORICAL STRUCTURE FORM

FLORIDA MASTER SITE FILE

Version 4.0 1/07

Site #8 **HI12105**
Field Date 1-25-2013
Form Date 2-8-2013
Recorder # 77

Shaded Fields represent the minimum acceptable level of documentation.
Consult the *Guide to Historical Structure Forms* for detailed instructions.

Site Name(s) (address if none) 3825 S US 41 Multiple Listing (DHR only) _____
Survey Project Name PD&E US 41 From Kracker Ave. to South of SR 676 Survey # (DHR only) _____
National Register Category (please check one) building structure district site object
Ownership: private-profit private-nonprofit private-individual private-nonspecific city county state federal Native American foreign unknown

LOCATION & MAPPING

Street Number 3825 Direction S Street Name US 41 Street Type _____ Suffix Direction _____
Address: _____
Cross Streets (nearest / between) _____
USGS 7.5 Map Name TAMPA USGS Date _____ Plat or Other Map _____
City / Town (within 3 miles) Tampa In City Limits? yes no unknown County Hillsborough
Township 29S Range 19E Section 33 1/4 section: NW SW SE NE Irregular-name: _____
Tax Parcel # 046918-0000 Landgrant _____
Subdivision Name _____ Block _____ Lot _____
UTM Coordinates: Zone 16 17 Easting 362006 Northing 3088367
Other Coordinates: X: _____ Y: _____ Coordinate System & Datum _____
Name of Public Tract (e.g., park) _____

HISTORY

Construction Year: 1948 approximately year listed or earlier year listed or later
Original Use Private Residence (House/Cottage/Cabin) From (year): 1948 To (year): unk
Current Use Abandoned/Vacant From (year): unk To (year): pres
Other Use _____ From (year): _____ To (year): _____
Moves: yes no unknown Date: _____ Original address _____
Alterations: yes no unknown Date: 1-1-1990 Nature Reroofed; windows boarded
Additions: yes no unknown Date: _____ Nature Room to SW
Architect (last name first): _____ Builder (last name first): _____
Ownership History (especially original owner, dates, profession, etc.) _____

Is the Resource Affected by a Local Preservation Ordinance? yes no unknown Describe _____

DESCRIPTION

Style Frame Vernacular Exterior Plan Irregular Number of Stories 1
Exterior Fabric(s) 1. Shingles-asbestos 2. _____ 3. _____
Roof Type(s) 1. Gable 2. _____ 3. _____
Roof Material(s) 1. Composition shingles 2. _____ 3. _____
Roof secondary strucs. (dormers etc.) 1. _____ 2. _____
Windows (types, materials, etc.) 1-and 2-light wood fixed

Distinguishing Architectural Features (exterior or interior ornaments) Rectangular vents in gable peaks

Ancillary Features / Outbuildings (record outbuildings, major landscape features; use continuation sheet if needed.) _____

DHR USE ONLY		OFFICIAL EVALUATION		DHR USE ONLY	
NR List Date	SHPO – Appears to meet criteria for NR listing: <input type="checkbox"/> yes <input type="checkbox"/> no <input type="checkbox"/> insufficient info	Date	_____	Init.	_____
<input type="checkbox"/> Owner Objection	KEEPER – Determined eligible: <input type="checkbox"/> yes <input type="checkbox"/> no	Date	_____		
	NR Criteria for Evaluation: <input type="checkbox"/> a <input type="checkbox"/> b <input type="checkbox"/> c <input type="checkbox"/> d (see <i>National Register Bulletin 15</i> , p. 2)				

DESCRIPTION (continued)

Chimney: No. 0 Chimney Material(s): 1. _____ 2. _____
 Structural System(s): 1. Wood frame 2. _____ 3. _____
 Foundation Type(s): 1. Piers 2. _____
 Foundation Material(s): 1. Concrete Block 2. _____
 Main Entrance (stylistic details) Wood framed door on E elevation on top of concrete pad

Porch Descriptions (types, locations, roof types, etc.) Concrete pad on E elevation

Condition (overall resource condition): excellent good fair deteriorated ruinous

Narrative Description of Resource _____

Archaeological Remains _____ Check if Archaeological Form Completed

RESEARCH METHODS (check all that apply)

- | | | | |
|--|---|---|--|
| <input checked="" type="checkbox"/> FMSF record search (sites/surveys) | <input type="checkbox"/> library research | <input type="checkbox"/> building permits | <input type="checkbox"/> Sanborn maps |
| <input type="checkbox"/> FL State Archives/photo collection | <input type="checkbox"/> city directory | <input type="checkbox"/> occupant/owner interview | <input type="checkbox"/> plat maps |
| <input checked="" type="checkbox"/> property appraiser / tax records | <input type="checkbox"/> newspaper files | <input type="checkbox"/> neighbor interview | <input type="checkbox"/> Public Lands Survey (DEP) |
| <input checked="" type="checkbox"/> cultural resource survey (CRAS) | <input type="checkbox"/> historic photos | <input type="checkbox"/> interior inspection | <input type="checkbox"/> HABS/HAER record search |
| <input type="checkbox"/> other methods (describe) _____ | | | |

Bibliographic References (give FMSF manuscript # if relevant, use continuation sheet if needed) Henriquez, Bob
2013 Property Records Search. Hillsborough County Property Appraiser, Tampa. <http://www.hcpafl.org/>.

OPINION OF RESOURCE SIGNIFICANCE

Appears to meet the criteria for National Register listing individually? yes no insufficient information

Appears to meet the criteria for National Register listing as part of a district? yes no insufficient information

Explanation of Evaluation (required, whether significant or not; use separate sheet if needed) This is a typical example of the Frame Vernacular style found throughout Florida, and limited research revealed no significant historical associations. Thus, it is the professional opinion of ACI's historian that it is not NRHP eligible.

Area(s) of Historical Significance (see *National Register Bulletin 15*, p. 8 for categories: e.g. "architecture", "ethnic heritage", "community planning & development", etc.)

1. _____ 3. _____ 5. _____
 2. _____ 4. _____ 6. _____

DOCUMENTATION

Accessible Documentation Not Filed with the Site File - including field notes, analysis notes, photos, plans and other important documents

- 1) Document type All materials at one location Maintaining organization Archaeological Consultants Inc
 Document description _____ File or accession #'s P13002
- 2) Document type _____ Maintaining organization _____
 Document description _____ File or accession #'s _____

RECORDER INFORMATION

Recorder Name Christopher Berger Affiliation Archaeological Consultants Inc

Recorder Contact Information 8110 Blaikie Court, Suite A, Sarasota, FL 34240/941-379-6206/ACIFlorida@comcast.net
 (address / phone / fax / e-mail)

Required Attachments

- ① USGS 7.5' MAP WITH STRUCTURE LOCATION PINPOINTED IN RED
- ② LARGE SCALE STREET, PLAT OR PARCEL MAP (available from most property appraiser web sites)
- ③ PHOTO OF MAIN FACADE, ARCHIVAL B&W PRINT OR DIGITAL IMAGE FILE

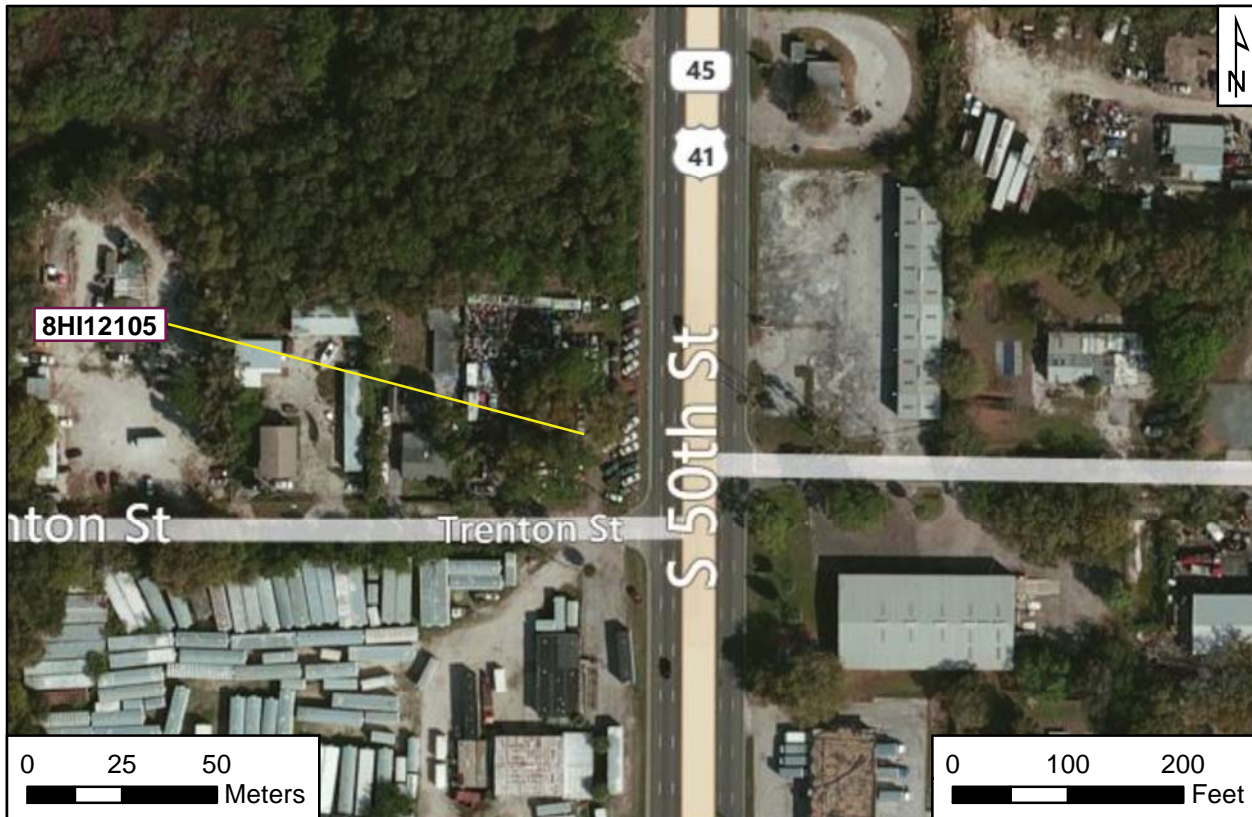
If submitting an image file, it must be included on disk or CD AND in hard copy format (plain paper is acceptable).
 Digital image must be at least 1600 x 1200 pixels, 24-bit color, jpeg or tiff.



PHOTOGRAPH



AERIAL MAP



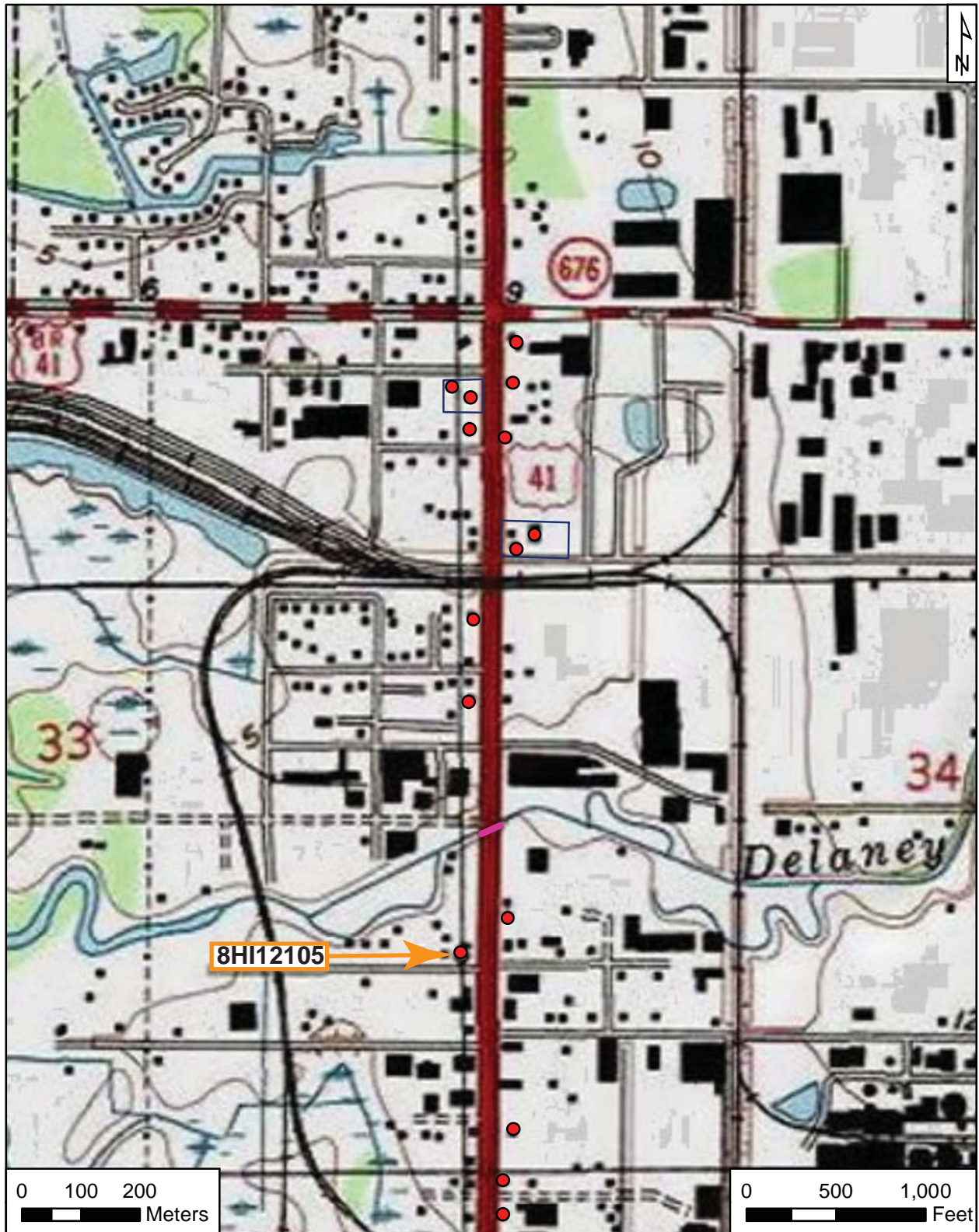


USGS

Tampa

Township 29 South, Range 19 East, Section 33

National Geographic Society (2011) *USA Topo Maps*



Original
 Update



HISTORICAL STRUCTURE FORM

FLORIDA MASTER SITE FILE

Version 4.0 1/07

Site #8 **HI12106**
Field Date 1-24-2013
Form Date 2-7-2013
Recorder # 62

Shaded Fields represent the minimum acceptable level of documentation.
Consult the *Guide to Historical Structure Forms* for detailed instructions.

Site Name(s) (address if none) 3630 S US 41 Multiple Listing (DHR only) _____
Survey Project Name PD&E US 41 From Kracker Ave. to South of SR 676 Survey # (DHR only) _____
National Register Category (please check one) building structure district site object
Ownership: private-profit private-nonprofit private-individual private-nonspecific city county state federal Native American foreign unknown

LOCATION & MAPPING

Address: 3630 Street Number S Direction US 41 Street Name _____ Street Type Suffix Direction
Cross Streets (nearest / between) _____
USGS 7.5 Map Name TAMPA USGS Date _____ Plat or Other Map _____
City / Town (within 3 miles) Tampa In City Limits? yes no unknown County Hillsborough
Township 29S Range 19E Section 34 1/4 section: NW SW SE NE Irregular-name: _____
Tax Parcel # 047199-0000 Landgrant _____
Subdivision Name _____ Block _____ Lot _____
UTM Coordinates: Zone 16 17 Easting 362077 Northing 3088466
Other Coordinates: X: _____ Y: _____ Coordinate System & Datum _____
Name of Public Tract (e.g., park) _____

HISTORY

Construction Year: 1950 approximately year listed or earlier year listed or later
Original Use Commercial From (year): 1950 To (year): pres
Current Use _____ From (year): _____ To (year): _____
Other Use _____ From (year): _____ To (year): _____
Moves: yes no unknown Date: _____ Original address _____
Alterations: yes no unknown Date: _____ Nature Doors, windows blocked in
Additions: yes no unknown Date: _____ Nature Expansions to NW, SE, S
Architect (last name first): _____ Builder (last name first): _____
Ownership History (especially original owner, dates, profession, etc.) _____

Is the Resource Affected by a Local Preservation Ordinance? yes no unknown Describe _____

DESCRIPTION

Style Masonry Vernacular Exterior Plan Irregular Number of Stories 1
Exterior Fabric(s) 1. Concrete block 2. _____ 3. _____
Roof Type(s) 1. Flat 2. _____ 3. _____
Roof Material(s) 1. Built-up 2. _____ 3. _____
Roof secondary strucs. (dormers etc.) 1. Other 2. _____
Windows (types, materials, etc.) _____

Distinguishing Architectural Features (exterior or interior ornaments) Parapet roof; fabric awning over door

Ancillary Features / Outbuildings (record outbuildings, major landscape features; use continuation sheet if needed.) _____

DHR USE ONLY		OFFICIAL EVALUATION		DHR USE ONLY	
NR List Date	SHPO – Appears to meet criteria for NR listing: <input type="checkbox"/> yes <input type="checkbox"/> no <input type="checkbox"/> insufficient info	Date	_____	Init.	_____
<input type="checkbox"/> Owner Objection	KEEPER – Determined eligible: <input type="checkbox"/> yes <input type="checkbox"/> no	Date	_____		
	NR Criteria for Evaluation: <input type="checkbox"/> a <input type="checkbox"/> b <input type="checkbox"/> c <input type="checkbox"/> d (see <i>National Register Bulletin 15</i> , p. 2)				

DESCRIPTION (continued)

Chimney: No. 0 Chimney Material(s): 1. _____ 2. _____
 Structural System(s): 1. Concrete block 2. _____ 3. _____
 Foundation Type(s): 1. Slab 2. _____
 Foundation Material(s): 1. Poured Concrete Footing 2. _____
 Main Entrance (stylistic details) Wood paneled door under fabric awning

Porch Descriptions (types, locations, roof types, etc.) _____

Condition (overall resource condition): excellent good fair deteriorated ruinous

Narrative Description of Resource _____

Archaeological Remains _____ Check if Archaeological Form Completed

RESEARCH METHODS (check all that apply)

- | | | | |
|--|---|---|--|
| <input checked="" type="checkbox"/> FMSF record search (sites/surveys) | <input type="checkbox"/> library research | <input type="checkbox"/> building permits | <input type="checkbox"/> Sanborn maps |
| <input type="checkbox"/> FL State Archives/photo collection | <input type="checkbox"/> city directory | <input type="checkbox"/> occupant/owner interview | <input type="checkbox"/> plat maps |
| <input checked="" type="checkbox"/> property appraiser / tax records | <input type="checkbox"/> newspaper files | <input type="checkbox"/> neighbor interview | <input type="checkbox"/> Public Lands Survey (DEP) |
| <input checked="" type="checkbox"/> cultural resource survey (CRAS) | <input type="checkbox"/> historic photos | <input type="checkbox"/> interior inspection | <input type="checkbox"/> HABS/HAER record search |
| <input type="checkbox"/> other methods (describe) _____ | | | |

Bibliographic References (give FMSF manuscript # if relevant, use continuation sheet if needed) Henriquez, Bob
2013 Property Records Search. Hillsborough County Property Appraiser, Tampa. <http://www.hcpafl.org/>.

OPINION OF RESOURCE SIGNIFICANCE

Appears to meet the criteria for National Register listing individually? yes no insufficient information

Appears to meet the criteria for National Register listing as part of a district? yes no insufficient information

Explanation of Evaluation (required, whether significant or not; use separate sheet if needed) This is a typical example of the Masonry Vernacular style found throughout Florida, and limited research revealed no significant historical associations. Thus, it is the professional opinion of ACI's historian that it is not NRHP eligible.

Area(s) of Historical Significance (see *National Register Bulletin 15*, p. 8 for categories: e.g. "architecture", "ethnic heritage", "community planning & development", etc.)

1. _____ 3. _____ 5. _____
 2. _____ 4. _____ 6. _____

DOCUMENTATION

Accessible Documentation Not Filed with the Site File - including field notes, analysis notes, photos, plans and other important documents

- 1) Document type All materials at one location Maintaining organization Archaeological Consultants Inc
 Document description _____ File or accession #'s P13002
- 2) Document type _____ Maintaining organization _____
 Document description _____ File or accession #'s _____

RECORDER INFORMATION

Recorder Name Christopher Berger Affiliation Archaeological Consultants Inc

Recorder Contact Information 8110 Blaikie Court, Suite A, Sarasota, FL 34240/941-379-6206/ACIFlorida@comcast.net
 (address / phone / fax / e-mail)

Required Attachments

- ① USGS 7.5' MAP WITH STRUCTURE LOCATION PINPOINTED IN RED
- ② LARGE SCALE STREET, PLAT OR PARCEL MAP (available from most property appraiser web sites)
- ③ PHOTO OF MAIN FACADE, ARCHIVAL B&W PRINT OR DIGITAL IMAGE FILE

If submitting an image file, it must be included on disk or CD AND in hard copy format (plain paper is acceptable).
 Digital image must be at least 1600 x 1200 pixels, 24-bit color, jpeg or tiff.



PHOTOGRAPH



AERIAL MAP



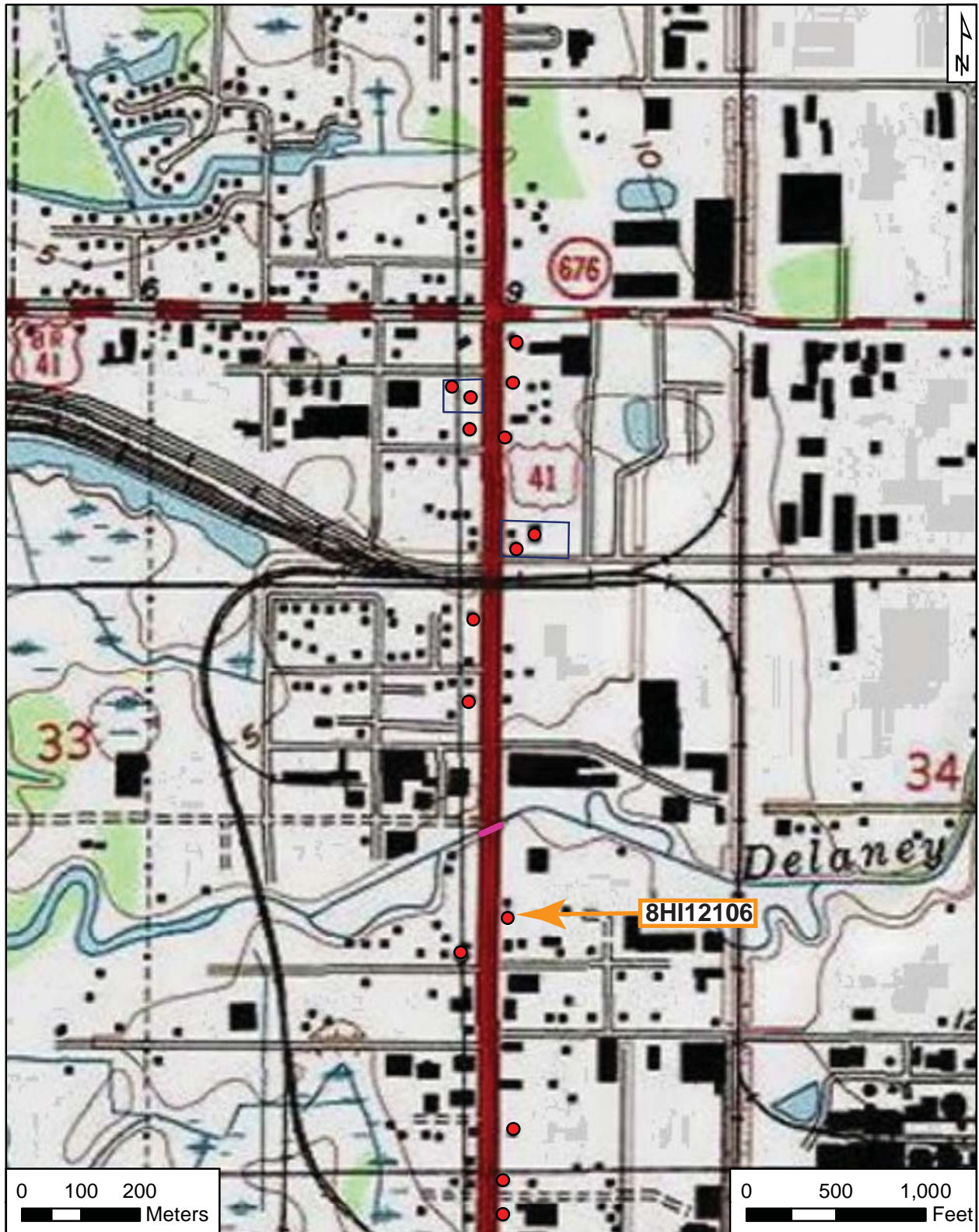


USGS

Tampa

Township 29 South, Range 19 East, Section 34

National Geographic Society (2011) *USA Topo Maps*



Original
 Update



HISTORICAL STRUCTURE FORM

FLORIDA MASTER SITE FILE

Version 4.0 1/07

Site #8 **HI12107**
Field Date 1-25-2013
Form Date 2-8-2013
Recorder # 76

Shaded Fields represent the minimum acceptable level of documentation.
Consult the *Guide to Historical Structure Forms* for detailed instructions.

Site Name(s) (address if none) 3309 S US 41 Multiple Listing (DHR only) _____
Survey Project Name PD&E US 41 From Kracker Ave. to South of SR 676 Survey # (DHR only) _____
National Register Category (please check one) building structure district site object
Ownership: private-profit private-nonprofit private-individual private-nonspecific city county state federal Native American foreign unknown

LOCATION & MAPPING

Address: 3309 Street Number S Direction US 41 Street Name _____ Street Type _____ Suffix Direction _____
Cross Streets (nearest / between) _____
USGS 7.5 Map Name TAMPA USGS Date _____ Plat or Other Map _____
City / Town (within 3 miles) Tampa In City Limits? yes no unknown County Hillsborough
Township 29S Range 19E Section 33 1/4 section: NW SW SE NE Irregular-name: _____
Tax Parcel # 0468070000 Landgrant _____
Subdivision Name _____ Block _____ Lot _____
UTM Coordinates: Zone 16 17 Easting 362012 Northing 3088836
Other Coordinates: X: _____ Y: _____ Coordinate System & Datum _____
Name of Public Tract (e.g., park) _____

HISTORY

Construction Year: 1958 approximately year listed or earlier year listed or later
Original Use Auto repair/Gas station From (year): 1958 To (year): pres
Current Use _____ From (year): _____ To (year): _____
Other Use _____ From (year): _____ To (year): _____
Moves: yes no unknown Date: _____ Original address _____
Alterations: yes no unknown Date: _____ Nature _____
Additions: yes no unknown Date: _____ Nature Canopy to S
Architect (last name first): _____ Builder (last name first): _____
Ownership History (especially original owner, dates, profession, etc.) _____

Is the Resource Affected by a Local Preservation Ordinance? yes no unknown Describe _____

DESCRIPTION

Style Masonry Vernacular Exterior Plan Irregular Number of Stories 1
Exterior Fabric(s) 1. Brick 2. Concrete block 3. Wood/Plywood
Roof Type(s) 1. Gable 2. Shed 3. _____
Roof Material(s) 1. Composition shingles 2. Sheet metal:3V crimp 3. _____
Roof secondary strucs. (dormers etc.) 1. _____ 2. _____
Windows (types, materials, etc.) 1-light metal fixed (banded)

Distinguishing Architectural Features (exterior or interior ornaments) Braces; wide roof overhangs

Ancillary Features / Outbuildings (record outbuildings, major landscape features; use continuation sheet if needed.) Ca. 2006 metal storage building to N.

DHR USE ONLY		OFFICIAL EVALUATION	DHR USE ONLY	
NR List Date	SHPO – Appears to meet criteria for NR listing: <input type="checkbox"/> yes <input type="checkbox"/> no <input type="checkbox"/> insufficient info	Date _____	Init. _____	
<input type="checkbox"/> Owner Objection	KEEPER – Determined eligible: <input type="checkbox"/> yes <input type="checkbox"/> no	Date _____		
	NR Criteria for Evaluation: <input type="checkbox"/> a <input type="checkbox"/> b <input type="checkbox"/> c <input type="checkbox"/> d (see <i>National Register Bulletin 15</i> , p. 2)			

DESCRIPTION (continued)

Chimney: No. 0 Chimney Material(s): 1. _____ 2. _____
 Structural System(s): 1. Concrete block 2. _____ 3. _____
 Foundation Type(s): 1. Slab 2. _____
 Foundation Material(s): 1. Poured Concrete Footing 2. _____
 Main Entrance (stylistic details) Metal framed glass door on E elevation

Porch Descriptions (types, locations, roof types, etc.) Shed roof canopy on S elevation covered by 3-V crimp metal roof; incised porch at NE corner.

Condition (overall resource condition): excellent good fair deteriorated ruinous

Narrative Description of Resource This auto repair shop is made of concrete block. The office has bands of fixed metal windows with brick and metal in the gable peak. A storage area is located in the W section of the building.

Archaeological Remains _____ Check if Archaeological Form Completed

RESEARCH METHODS (check all that apply)

- | | | | |
|--|---|---|--|
| <input checked="" type="checkbox"/> FMSF record search (sites/surveys) | <input type="checkbox"/> library research | <input type="checkbox"/> building permits | <input type="checkbox"/> Sanborn maps |
| <input type="checkbox"/> FL State Archives/photo collection | <input type="checkbox"/> city directory | <input type="checkbox"/> occupant/owner interview | <input type="checkbox"/> plat maps |
| <input checked="" type="checkbox"/> property appraiser / tax records | <input type="checkbox"/> newspaper files | <input type="checkbox"/> neighbor interview | <input type="checkbox"/> Public Lands Survey (DEP) |
| <input checked="" type="checkbox"/> cultural resource survey (CRAS) | <input type="checkbox"/> historic photos | <input type="checkbox"/> interior inspection | <input type="checkbox"/> HABS/HAER record search |
| <input type="checkbox"/> other methods (describe) _____ | | | |

Bibliographic References (give FMSF manuscript # if relevant, use continuation sheet if needed) Henriquez, Bob
2013 Property Records Search. Hillsborough County Property Appraiser, Tampa. http://www.hcpafl.org/.

OPINION OF RESOURCE SIGNIFICANCE

Appears to meet the criteria for National Register listing individually? yes no insufficient information

Appears to meet the criteria for National Register listing as part of a district? yes no insufficient information

Explanation of Evaluation (required, whether significant or not; use separate sheet if needed) This is a typical example of the Masonry Vernacular style found throughout Florida, and limited research revealed no significant historical associations. Thus, it is the professional opinion of ACI's historian that it is not NRHP eligible.

Area(s) of Historical Significance (see *National Register Bulletin 15*, p. 8 for categories: e.g. "architecture", "ethnic heritage", "community planning & development", etc.)

1. _____ 3. _____ 5. _____
 2. _____ 4. _____ 6. _____

DOCUMENTATION

Accessible Documentation Not Filed with the Site File - including field notes, analysis notes, photos, plans and other important documents

- 1) Document type All materials at one location Maintaining organization Archaeological Consultants Inc
 Document description _____ File or accession #'s P13002
- 2) Document type _____ Maintaining organization _____
 Document description _____ File or accession #'s _____

RECORDER INFORMATION

Recorder Name Christopher Berger Affiliation Archaeological Consultants Inc

Recorder Contact Information 8110 Blaikie Court, Suite A, Sarasota, FL 34240/941-379-6206/ACIFlorida@comcast.net
 (address / phone / fax / e-mail)

Required Attachments

- ① USGS 7.5' MAP WITH STRUCTURE LOCATION PINPOINTED IN RED
- ② LARGE SCALE STREET, PLAT OR PARCEL MAP (available from most property appraiser web sites)
- ③ PHOTO OF MAIN FACADE, ARCHIVAL B&W PRINT OR DIGITAL IMAGE FILE

If submitting an image file, it must be included on disk or CD AND in hard copy format (plain paper is acceptable).
 Digital image must be at least 1600 x 1200 pixels, 24-bit color, jpeg or tiff.



PHOTOGRAPH



AERIAL MAP



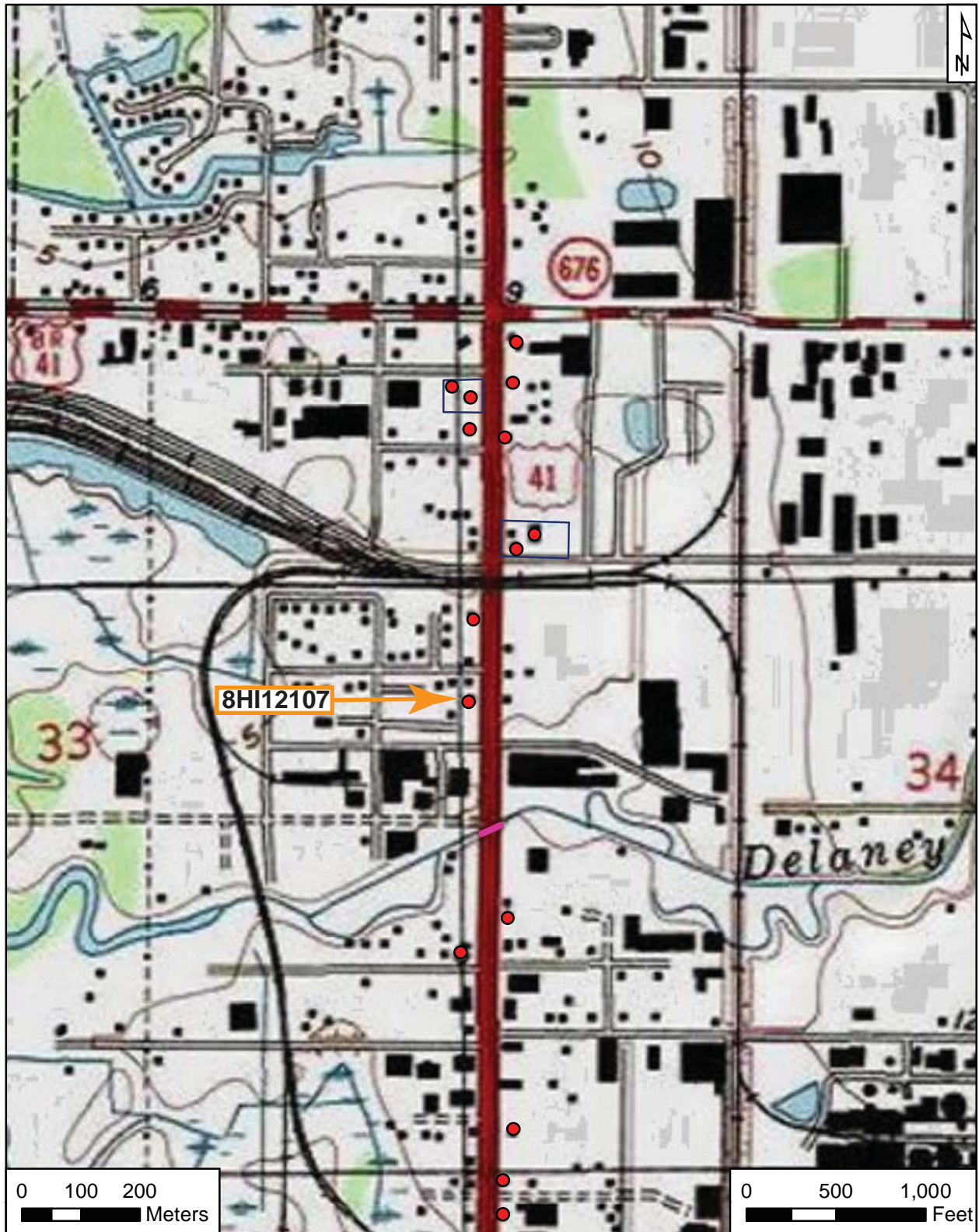


USGS

Tampa

Township 29 South, Range 19 East, Section 33

National Geographic Society (2011) *USA Topo Maps*



Original
 Update



HISTORICAL STRUCTURE FORM

FLORIDA MASTER SITE FILE

Version 4.0 1/07

Site #8 **HI12108**
Field Date 1-25-2013
Form Date 2-8-2013
Recorder # 75

Shaded Fields represent the minimum acceptable level of documentation.
Consult the *Guide to Historical Structure Forms* for detailed instructions.

Site Name(s) (address if none) 3309 S US 41 Multiple Listing (DHR only) _____
Survey Project Name PD&E US 41 From Kracker Ave. to South of SR 676 Survey # (DHR only) _____
National Register Category (please check one) building structure district site object
Ownership: private-profit private-nonprofit private-individual private-nonspecific city county state federal Native American foreign unknown

LOCATION & MAPPING

Address: 3309 Street Number S Direction US 41 Street Name _____ Street Type _____ Suffix Direction _____
Cross Streets (nearest / between) _____
USGS 7.5 Map Name TAMPA USGS Date _____ Plat or Other Map _____
City / Town (within 3 miles) Tampa In City Limits? yes no unknown County Hillsborough
Township 29S Range 19E Section 33 1/4 section: NW SW SE NE Irregular-name: _____
Tax Parcel # 0468070000 Landgrant _____
Subdivision Name _____ Block _____ Lot _____
UTM Coordinates: Zone 16 17 Easting 362013 Northing 3088951
Other Coordinates: X: _____ Y: _____ Coordinate System & Datum _____
Name of Public Tract (e.g., park) _____

HISTORY

Construction Year: 1960 approximately year listed or earlier year listed or later
Original Use Office building From (year): 1960 To (year): pres
Current Use _____ From (year): _____ To (year): _____
Other Use Garage From (year): 1960 To (year): pres
Moves: yes no unknown Date: _____ Original address _____
Alterations: yes no unknown Date: _____ Nature Roof replaced
Additions: yes no unknown Date: _____ Nature _____
Architect (last name first): _____ Builder (last name first): _____
Ownership History (especially original owner, dates, profession, etc.) _____

Is the Resource Affected by a Local Preservation Ordinance? yes no unknown Describe _____

DESCRIPTION

Style Frame Vernacular Exterior Plan Rectangular Number of Stories 1
Exterior Fabric(s) 1. Metal 2. Brick 3. _____
Roof Type(s) 1. Gable 2. _____ 3. _____
Roof Material(s) 1. Sheet metal:3V crimp 2. _____ 3. _____
Roof secondary strucs. (dormers etc.) 1. Other 2. _____
Windows (types, materials, etc.) 1-light metal fixed (2 and 4)

Distinguishing Architectural Features (exterior or interior ornaments) Wide roof overhang; parapet roof on E elevation

Ancillary Features / Outbuildings (record outbuildings, major landscape features; use continuation sheet if needed.) _____

DHR USE ONLY		OFFICIAL EVALUATION	DHR USE ONLY	
NR List Date	SHPO – Appears to meet criteria for NR listing: <input type="checkbox"/> yes <input type="checkbox"/> no <input type="checkbox"/> insufficient info	Date _____	Init. _____	
<input type="checkbox"/> Owner Objection	KEEPER – Determined eligible: <input type="checkbox"/> yes <input type="checkbox"/> no	Date _____		
	NR Criteria for Evaluation: <input type="checkbox"/> a <input type="checkbox"/> b <input type="checkbox"/> c <input type="checkbox"/> d (see <i>National Register Bulletin 15</i> , p. 2)			

DESCRIPTION (continued)

Chimney: No. 0 Chimney Material(s): 1. _____ 2. _____
 Structural System(s): 1. Steel skeleton 2. _____ 3. _____
 Foundation Type(s): 1. Slab 2. _____
 Foundation Material(s): 1. Poured Concrete Footing 2. _____
 Main Entrance (stylistic details) Wood door with entry porch on E elevation

Porch Descriptions (types, locations, roof types, etc.) Open entry porch covered by wide roof overhang and parapet on E elevation and supported by steel posts

Condition (overall resource condition): excellent good fair deteriorated ruinous

Narrative Description of Resource _____

Archaeological Remains _____ Check if Archaeological Form Completed

RESEARCH METHODS (check all that apply)

- | | | | |
|--|---|---|--|
| <input checked="" type="checkbox"/> FMSF record search (sites/surveys) | <input type="checkbox"/> library research | <input type="checkbox"/> building permits | <input type="checkbox"/> Sanborn maps |
| <input type="checkbox"/> FL State Archives/photo collection | <input type="checkbox"/> city directory | <input type="checkbox"/> occupant/owner interview | <input type="checkbox"/> plat maps |
| <input checked="" type="checkbox"/> property appraiser / tax records | <input type="checkbox"/> newspaper files | <input type="checkbox"/> neighbor interview | <input type="checkbox"/> Public Lands Survey (DEP) |
| <input checked="" type="checkbox"/> cultural resource survey (CRAS) | <input type="checkbox"/> historic photos | <input type="checkbox"/> interior inspection | <input type="checkbox"/> HABS/HAER record search |
| <input type="checkbox"/> other methods (describe) _____ | | | |

Bibliographic References (give FMSF manuscript # if relevant, use continuation sheet if needed) Henriquez, Bob
2013 Property Records Search. Hillsborough County Property Appraiser, Tampa. <http://www.hcpafl.org/>.

OPINION OF RESOURCE SIGNIFICANCE

Appears to meet the criteria for National Register listing individually? yes no insufficient information

Appears to meet the criteria for National Register listing as part of a district? yes no insufficient information

Explanation of Evaluation (required, whether significant or not; use separate sheet if needed) This is a typical example of a Frame Vernacular style found throughout Florida, and limited research revealed no significant historical associations. Thus, it is the professional opinion of ACI's historian that it is not NRHP eligible.

Area(s) of Historical Significance (see *National Register Bulletin 15*, p. 8 for categories: e.g. "architecture", "ethnic heritage", "community planning & development", etc.)

1. _____ 3. _____ 5. _____
 2. _____ 4. _____ 6. _____

DOCUMENTATION

Accessible Documentation Not Filed with the Site File - including field notes, analysis notes, photos, plans and other important documents

- 1) Document type All materials at one location Maintaining organization Archaeological Consultants Inc
 Document description _____ File or accession #'s P13002
- 2) Document type _____ Maintaining organization _____
 Document description _____ File or accession #'s _____

RECORDER INFORMATION

Recorder Name Christopher Berger Affiliation Archaeological Consultants Inc

Recorder Contact Information 8110 Blaikie Court, Suite A, Sarasota, FL 34240/941-379-6206/ACIFlorida@comcast.net
 (address / phone / fax / e-mail)

Required Attachments

- ① USGS 7.5' MAP WITH STRUCTURE LOCATION PINPOINTED IN RED
- ② LARGE SCALE STREET, PLAT OR PARCEL MAP (available from most property appraiser web sites)
- ③ PHOTO OF MAIN FACADE, ARCHIVAL B&W PRINT OR DIGITAL IMAGE FILE

If submitting an image file, it must be included on disk or CD AND in hard copy format (plain paper is acceptable).
 Digital image must be at least 1600 x 1200 pixels, 24-bit color, jpeg or tiff.



PHOTOGRAPH



AERIAL MAP



Original
 Update



HISTORICAL STRUCTURE FORM

FLORIDA MASTER SITE FILE

Version 4.0 1/07

Site #8 **HI12109**
Field Date 1-24-2013
Form Date 2-7-2013
Recorder # 65

Shaded Fields represent the minimum acceptable level of documentation.
Consult the *Guide to Historical Structure Forms* for detailed instructions.

Site Name(s) (address if none) 3140 S US 41 Building A Multiple Listing (DHR only) _____
Survey Project Name PD&E US 41 From Kracker Ave. to South of SR 676 Survey # (DHR only) _____
National Register Category (please check one) building structure district site object
Ownership: private-profit private-nonprofit private-individual private-nonspecific city county state federal Native American foreign unknown

LOCATION & MAPPING

Address: 3140 Street Number S Direction US 41 Street Name _____ Street Type _____ Suffix Direction _____
Cross Streets (nearest / between) _____
USGS 7.5 Map Name TAMPA USGS Date _____ Plat or Other Map _____
City / Town (within 3 miles) Tampa In City Limits? yes no unknown County Hillsborough
Township 29S Range 19E Section 34 ¼ section: NW SW SE NE Irregular-name: _____
Tax Parcel # 047113-0000 Landgrant _____
Subdivision Name _____ Block _____ Lot _____
UTM Coordinates: Zone 16 17 Easting 362080 Northing 3088086
Other Coordinates: X: _____ Y: _____ Coordinate System & Datum _____
Name of Public Tract (e.g., park) _____

HISTORY

Construction Year: 1965 approximately year listed or earlier year listed or later
Original Use Storage building From (year): 1965 To (year): pres
Current Use _____ From (year): _____ To (year): _____
Other Use _____ From (year): _____ To (year): _____
Moves: yes no unknown Date: _____ Original address _____
Alterations: yes no unknown Date: _____ Nature _____
Additions: yes no unknown Date: _____ Nature _____
Architect (last name first): _____ Builder (last name first): _____
Ownership History (especially original owner, dates, profession, etc.) _____

Is the Resource Affected by a Local Preservation Ordinance? yes no unknown Describe _____

DESCRIPTION

Style Masonry Vernacular Exterior Plan Rectangular Number of Stories 1
Exterior Fabric(s) 1. Concrete block 2. _____ 3. _____
Roof Type(s) 1. Flat 2. _____ 3. _____
Roof Material(s) 1. Composition roll 2. _____ 3. _____
Roof secondary strucs. (dormers etc.) 1. Other 2. _____
Windows (types, materials, etc.) 1/1 SHS metal

Distinguishing Architectural Features (exterior or interior ornaments) Parapet roof

Ancillary Features / Outbuildings (record outbuildings, major landscape features; use continuation sheet if needed.) Part of the 3140 S US 41 Resource Group (8HI12127). Large nonhistoric canopy to S. Nonhistoric trailer to N.

DHR USE ONLY		OFFICIAL EVALUATION	DHR USE ONLY	
NR List Date _____	SHPO – Appears to meet criteria for NR listing: <input type="checkbox"/> yes <input type="checkbox"/> no <input type="checkbox"/> insufficient info	Date _____	Init. _____	
<input type="checkbox"/> Owner Objection	KEEPER – Determined eligible: <input type="checkbox"/> yes <input type="checkbox"/> no	Date _____		
	NR Criteria for Evaluation: <input type="checkbox"/> a <input type="checkbox"/> b <input type="checkbox"/> c <input type="checkbox"/> d (see <i>National Register Bulletin 15</i> , p. 2)			

DESCRIPTION (continued)

Chimney: No. 0 Chimney Material(s): 1. _____ 2. _____
 Structural System(s): 1. Concrete block 2. _____ 3. _____
 Foundation Type(s): 1. Slab 2. _____
 Foundation Material(s): 1. Poured Concrete Footing 2. _____
 Main Entrance (stylistic details) Wood paneled door on W elevation

Porch Descriptions (types, locations, roof types, etc.) _____

Condition (overall resource condition): excellent good fair deteriorated ruinous

Narrative Description of Resource _____

Archaeological Remains _____ Check if Archaeological Form Completed

RESEARCH METHODS (check all that apply)

- | | | | |
|--|---|---|--|
| <input checked="" type="checkbox"/> FMSF record search (sites/surveys) | <input type="checkbox"/> library research | <input type="checkbox"/> building permits | <input type="checkbox"/> Sanborn maps |
| <input type="checkbox"/> FL State Archives/photo collection | <input type="checkbox"/> city directory | <input type="checkbox"/> occupant/owner interview | <input type="checkbox"/> plat maps |
| <input checked="" type="checkbox"/> property appraiser / tax records | <input type="checkbox"/> newspaper files | <input type="checkbox"/> neighbor interview | <input type="checkbox"/> Public Lands Survey (DEP) |
| <input checked="" type="checkbox"/> cultural resource survey (CRAS) | <input type="checkbox"/> historic photos | <input type="checkbox"/> interior inspection | <input type="checkbox"/> HABS/HAER record search |
| <input type="checkbox"/> other methods (describe) _____ | | | |

Bibliographic References (give FMSF manuscript # if relevant, use continuation sheet if needed) Henriquez, Bob
2013 Property Records Search. Hillsborough County Property Appraiser, Tampa. http://www.hcpafl.org/.

OPINION OF RESOURCE SIGNIFICANCE

Appears to meet the criteria for National Register listing individually? yes no insufficient information

Appears to meet the criteria for National Register listing as part of a district? yes no insufficient information

Explanation of Evaluation (required, whether significant or not; use separate sheet if needed) This is a typical example of the Masonry Vernacular style found throughout Florida, and limited research revealed no significant historical associations. Thus, it is the professional opinion of ACI's historian that it is not NRHP eligible.

Area(s) of Historical Significance (see *National Register Bulletin 15*, p. 8 for categories: e.g. "architecture", "ethnic heritage", "community planning & development", etc.)

1. _____ 3. _____ 5. _____
 2. _____ 4. _____ 6. _____

DOCUMENTATION

Accessible Documentation Not Filed with the Site File - including field notes, analysis notes, photos, plans and other important documents

- 1) Document type All materials at one location Maintaining organization Archaeological Consultants Inc
 Document description _____ File or accession #'s P13002
- 2) Document type _____ Maintaining organization _____
 Document description _____ File or accession #'s _____

RECORDER INFORMATION

Recorder Name Christopher Berger Affiliation Archaeological Consultants Inc

Recorder Contact Information 8110 Blaikie Court, Suite A, Sarasota, FL 34240/941-379-6206/ACIFlorida@comcast.net
 (address / phone / fax / e-mail)

Required Attachments

- ① USGS 7.5' MAP WITH STRUCTURE LOCATION PINPOINTED IN RED
- ② LARGE SCALE STREET, PLAT OR PARCEL MAP (available from most property appraiser web sites)
- ③ PHOTO OF MAIN FACADE, ARCHIVAL B&W PRINT OR DIGITAL IMAGE FILE

If submitting an image file, it must be included on disk or CD AND in hard copy format (plain paper is acceptable).
 Digital image must be at least 1600 x 1200 pixels, 24-bit color, jpeg or tiff.



PHOTOGRAPH



AERIAL MAP



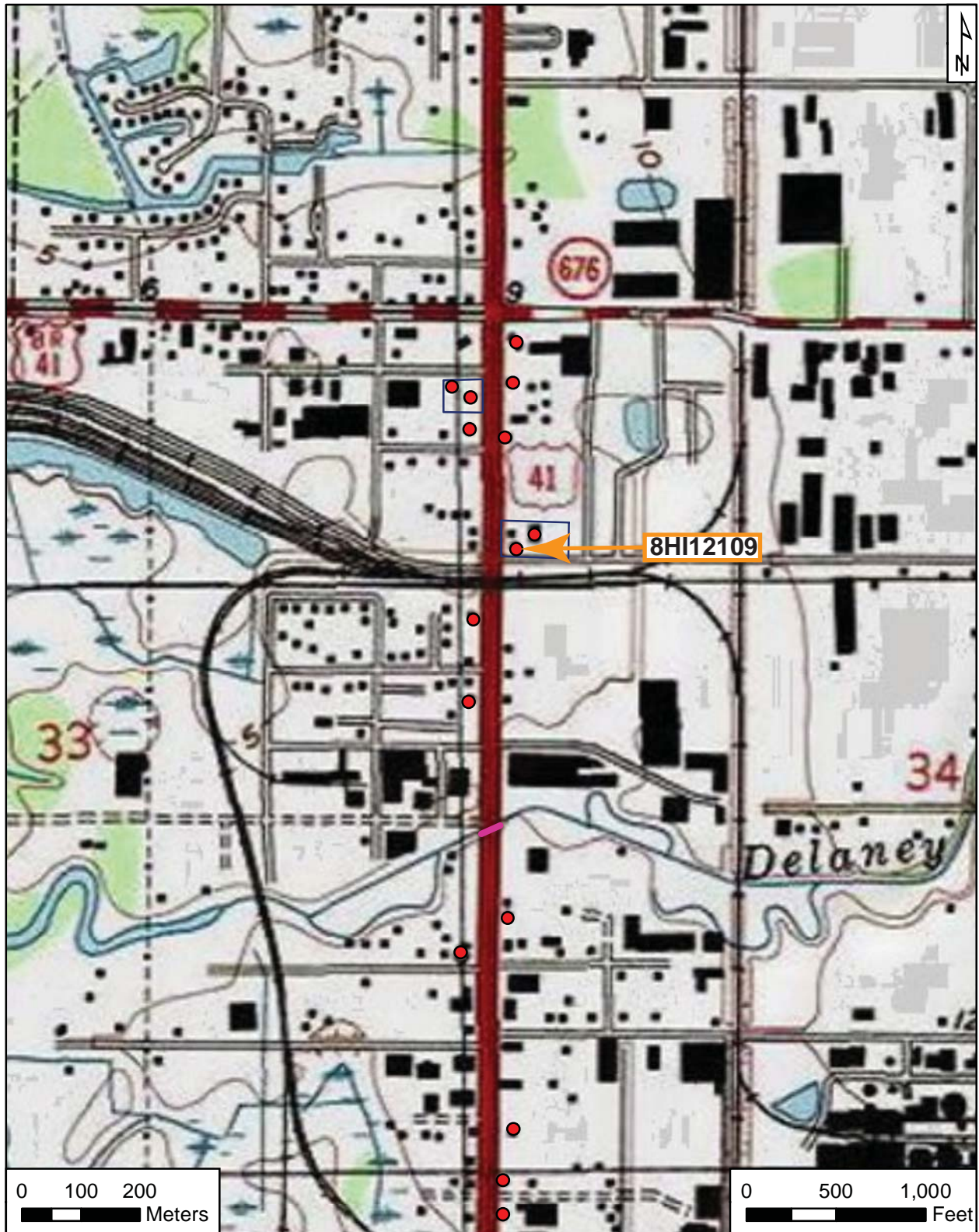


USGS

Tampa

Township 29 South, Range 19 East, Section 34

National Geographic Society (2011) *USA Topo Maps*



Original
 Update



HISTORICAL STRUCTURE FORM

FLORIDA MASTER SITE FILE

Version 4.0 1/07

Site #8 **HI12110**
Field Date 1-24-2013
Form Date 2-7-2013
Recorder # 66

Shaded Fields represent the minimum acceptable level of documentation.
Consult the *Guide to Historical Structure Forms* for detailed instructions.

Site Name(s) (address if none) 3140 S US 41 Building B Multiple Listing (DHR only) _____
Survey Project Name PD&E US 41 From Kracker Ave. to South of SR 676 Survey # (DHR only) _____
National Register Category (please check one) building structure district site object
Ownership: private-profit private-nonprofit private-individual private-nonspecific city county state federal Native American foreign unknown

LOCATION & MAPPING

Address: Street Number 3140 Direction S Street Name US 41 Street Type _____ Suffix Direction _____
Cross Streets (nearest / between) _____
USGS 7.5 Map Name TAMPA USGS Date _____ Plat or Other Map _____
City / Town (within 3 miles) Tampa In City Limits? yes no unknown County Hillsborough
Township 29S Range 19E Section 34 ¼ section: NW SW SE NE Irregular-name: _____
Tax Parcel # 047113-0000 Landgrant _____
Subdivision Name _____ Block _____ Lot _____
UTM Coordinates: Zone 16 17 Easting 362124 Northing 3089095
Other Coordinates: X: _____ Y: _____ Coordinate System & Datum _____
Name of Public Tract (e.g., park) _____

HISTORY

Construction Year: 1946 approximately year listed or earlier year listed or later
Original Use Storage building From (year): 1946 To (year): pres
Current Use Office building From (year): 1946 To (year): pres
Other Use _____ From (year): _____ To (year): _____
Moves: yes no unknown Date: _____ Original address _____
Alterations: yes no unknown Date: _____ Nature _____
Additions: yes no unknown Date: 1-1-1970 Nature Room to SE
Architect (last name first): _____ Builder (last name first): _____
Ownership History (especially original owner, dates, profession, etc.) _____

Is the Resource Affected by a Local Preservation Ordinance? yes no unknown Describe _____

DESCRIPTION

Style Masonry Vernacular Exterior Plan Rectangular Number of Stories 1
Exterior Fabric(s) 1. Concrete block 2. _____ 3. _____
Roof Type(s) 1. Flat 2. _____ 3. _____
Roof Material(s) 1. Composition roll 2. _____ 3. _____
Roof secondary strucs. (dormers etc.) 1. Other 2. _____
Windows (types, materials, etc.) 1/1 awning metal

Distinguishing Architectural Features (exterior or interior ornaments) Parapet roofs on N and S elevations; concrete window sills

Ancillary Features / Outbuildings (record outbuildings, major landscape features; use continuation sheet if needed.) Part of the 3140 S US 41 Resource Group (8HI12127). Large canopy to N.

DHR USE ONLY		OFFICIAL EVALUATION	DHR USE ONLY	
NR List Date	SHPO – Appears to meet criteria for NR listing: <input type="checkbox"/> yes <input type="checkbox"/> no <input type="checkbox"/> insufficient info	Date _____	Init. _____	
<input type="checkbox"/> Owner Objection	KEEPER – Determined eligible: <input type="checkbox"/> yes <input type="checkbox"/> no	Date _____		
	NR Criteria for Evaluation: <input type="checkbox"/> a <input type="checkbox"/> b <input type="checkbox"/> c <input type="checkbox"/> d (see <i>National Register Bulletin 15</i> , p. 2)			

DESCRIPTION (continued)

Chimney: No. 0 Chimney Material(s): 1. _____ 2. _____
 Structural System(s): 1. Concrete block 2. _____ 3. _____
 Foundation Type(s): 1. Slab 2. _____
 Foundation Material(s): 1. Poured Concrete Footing 2. _____
 Main Entrance (stylistic details) Large metal rolling doors and entry door on W elevation

Porch Descriptions (types, locations, roof types, etc.) _____

Condition (overall resource condition): excellent good fair deteriorated ruinous

Narrative Description of Resource _____

Archaeological Remains _____ Check if Archaeological Form Completed

RESEARCH METHODS (check all that apply)

- | | | | |
|--|---|---|--|
| <input checked="" type="checkbox"/> FMSF record search (sites/surveys) | <input type="checkbox"/> library research | <input type="checkbox"/> building permits | <input type="checkbox"/> Sanborn maps |
| <input type="checkbox"/> FL State Archives/photo collection | <input type="checkbox"/> city directory | <input type="checkbox"/> occupant/owner interview | <input type="checkbox"/> plat maps |
| <input checked="" type="checkbox"/> property appraiser / tax records | <input type="checkbox"/> newspaper files | <input type="checkbox"/> neighbor interview | <input type="checkbox"/> Public Lands Survey (DEP) |
| <input checked="" type="checkbox"/> cultural resource survey (CRAS) | <input type="checkbox"/> historic photos | <input type="checkbox"/> interior inspection | <input type="checkbox"/> HABS/HAER record search |
| <input type="checkbox"/> other methods (describe) _____ | | | |

Bibliographic References (give FMSF manuscript # if relevant, use continuation sheet if needed) Henriquez, Bob
2013 Property Records Search. Hillsborough County Property Appraiser, Tampa. <http://www.hcpafl.org/>.

OPINION OF RESOURCE SIGNIFICANCE

Appears to meet the criteria for National Register listing individually? yes no insufficient information

Appears to meet the criteria for National Register listing as part of a district? yes no insufficient information

Explanation of Evaluation (required, whether significant or not; use separate sheet if needed) This is a typical example of the Masonry Vernacular style found throughout Florida, and limited research revealed no significant historical associations. Thus, it is the professional opinion of ACI's historian that it is not NRHP eligible.

Area(s) of Historical Significance (see *National Register Bulletin 15*, p. 8 for categories: e.g. "architecture", "ethnic heritage", "community planning & development", etc.)

1. _____ 3. _____ 5. _____
 2. _____ 4. _____ 6. _____

DOCUMENTATION

Accessible Documentation Not Filed with the Site File - including field notes, analysis notes, photos, plans and other important documents

- 1) Document type All materials at one location Maintaining organization Archaeological Consultants Inc
 Document description _____ File or accession #'s P13002
- 2) Document type _____ Maintaining organization _____
 Document description _____ File or accession #'s _____

RECORDER INFORMATION

Recorder Name Christopher Berger Affiliation Archaeological Consultants Inc

Recorder Contact Information 8110 Blaikie Court, Suite A, Sarasota, FL 34240/941-379-6206/ACIFlorida@comcast.net
 (address / phone / fax / e-mail)

Required Attachments

- ① USGS 7.5' MAP WITH STRUCTURE LOCATION PINPOINTED IN RED
- ② LARGE SCALE STREET, PLAT OR PARCEL MAP (available from most property appraiser web sites)
- ③ PHOTO OF MAIN FACADE, ARCHIVAL B&W PRINT OR DIGITAL IMAGE FILE

If submitting an image file, it must be included on disk or CD AND in hard copy format (plain paper is acceptable).
 Digital image must be at least 1600 x 1200 pixels, 24-bit color, jpeg or tiff.



PHOTOGRAPH



AERIAL MAP



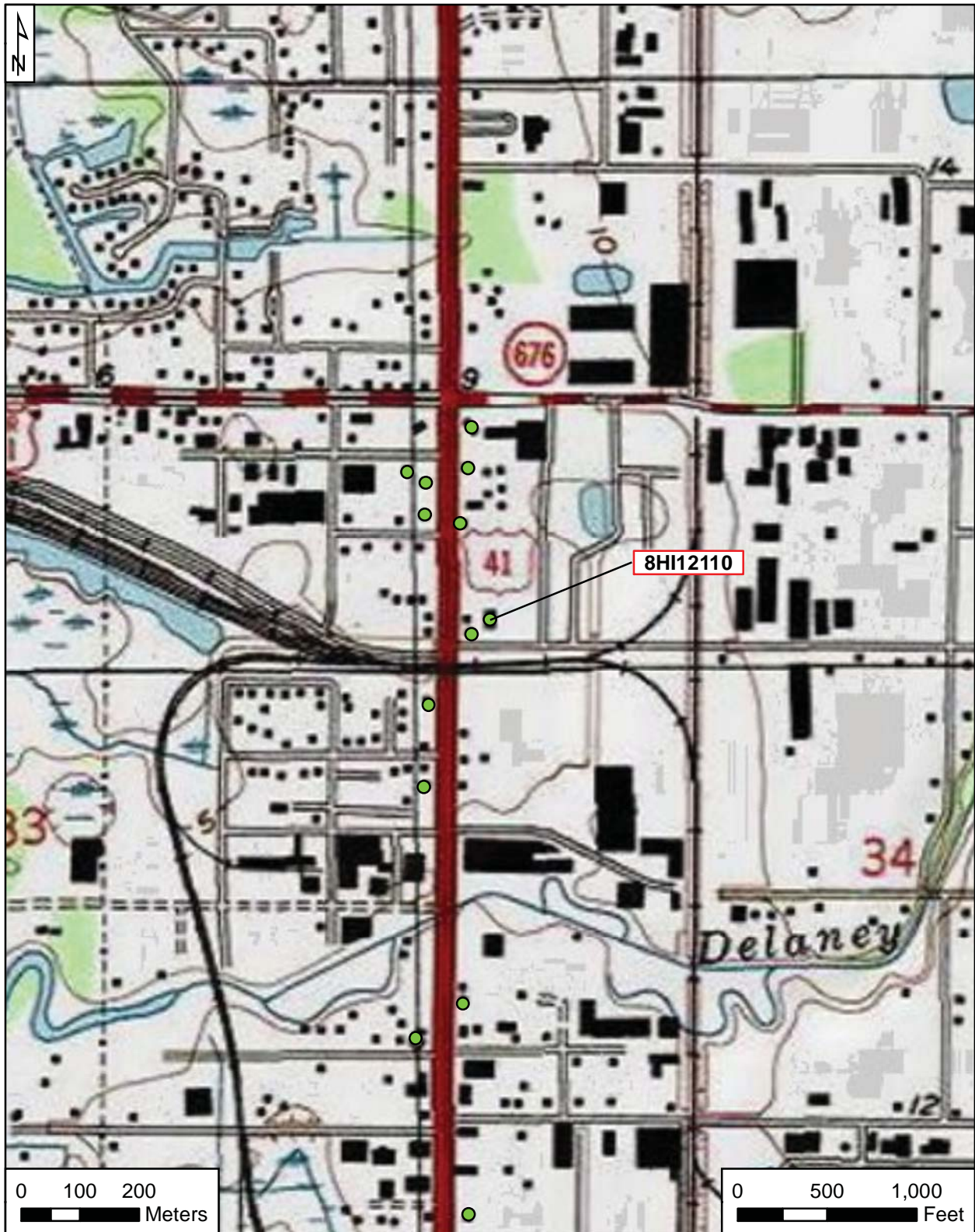


USGS

Tampa

Township 29 South, Range 19 East, Section 34

National Geographic Society (2011) *USA Topo Maps*



Original
 Update



HISTORICAL STRUCTURE FORM

FLORIDA MASTER SITE FILE

Version 4.0 1/07

Site #8 **HI12111**
Field Date 1-25-2013
Form Date 2-8-2013
Recorder # 74

Shaded Fields represent the minimum acceptable level of documentation.
Consult the *Guide to Historical Structure Forms* for detailed instructions.

Site Name(s) (address if none) 2923 S US 41 Multiple Listing (DHR only) _____
Survey Project Name PD&E US 41 From Kracker Ave. to South of SR 676 Survey # (DHR only) _____
National Register Category (please check one) building structure district site object
Ownership: private-profit private-nonprofit private-individual private-nonspecific city county state federal Native American foreign unknown

LOCATION & MAPPING

Address: 2923 Street Number S Direction US 41 Street Name _____ Street Type Suffix Direction
Cross Streets (nearest / between) _____
USGS 7.5 Map Name TAMPA USGS Date _____ Plat or Other Map _____
City / Town (within 3 miles) Tampa In City Limits? yes no unknown County Hillsborough
Township 29S Range 19E Section 33 1/4 section: NW SW SE NE Irregular-name: _____
Tax Parcel # 0468640000 Landgrant _____
Subdivision Name _____ Block _____ Lot _____
UTM Coordinates: Zone 16 17 Easting 362024 Northing 3089275
Other Coordinates: X: _____ Y: _____ Coordinate System & Datum _____
Name of Public Tract (e.g., park) _____

HISTORY

Construction Year: 1946 approximately year listed or earlier year listed or later
Original Use Commercial From (year): 1946 To (year): pres
Current Use Abandoned/Vacant From (year): unk To (year): pres
Other Use _____ From (year): _____ To (year): _____
Moves: yes no unknown Date: _____ Original address _____
Alterations: yes no unknown Date: _____ Nature Windows enclosed, blocked in
Additions: yes no unknown Date: _____ Nature _____
Architect (last name first): _____ Builder (last name first): _____
Ownership History (especially original owner, dates, profession, etc.) _____

Is the Resource Affected by a Local Preservation Ordinance? yes no unknown Describe _____

DESCRIPTION

Style Masonry Vernacular Exterior Plan Rectangular Number of Stories 1
Exterior Fabric(s) 1. Stucco 2. _____ 3. _____
Roof Type(s) 1. Flat 2. _____ 3. _____
Roof Material(s) 1. Composition roll 2. _____ 3. _____
Roof secondary strucs. (dormers etc.) 1. _____ 2. _____
Windows (types, materials, etc.) 1-light wood fixed; glass blocks

Distinguishing Architectural Features (exterior or interior ornaments) Pilasters; metal awning frames over windows; rolling metal doors over some windows

Ancillary Features / Outbuildings (record outbuildings, major landscape features; use continuation sheet if needed.) _____

DHR USE ONLY		OFFICIAL EVALUATION		DHR USE ONLY	
NR List Date	SHPO – Appears to meet criteria for NR listing: <input type="checkbox"/> yes <input type="checkbox"/> no <input type="checkbox"/> insufficient info	Date	_____	Init.	_____
<input type="checkbox"/> Owner Objection	KEEPER – Determined eligible: <input type="checkbox"/> yes <input type="checkbox"/> no	Date	_____		
	NR Criteria for Evaluation: <input type="checkbox"/> a <input type="checkbox"/> b <input type="checkbox"/> c <input type="checkbox"/> d (see <i>National Register Bulletin 15</i> , p. 2)				

DESCRIPTION (continued)

Chimney: No. 0 Chimney Material(s): 1. _____ 2. _____
 Structural System(s): 1. Concrete block 2. _____ 3. _____
 Foundation Type(s): 1. Slab 2. _____
 Foundation Material(s): 1. Poured Concrete Footing 2. _____
 Main Entrance (stylistic details) Metal framed glass doors at SE corner

Porch Descriptions (types, locations, roof types, etc.) _____

Condition (overall resource condition): excellent good fair deteriorated ruinous

Narrative Description of Resource This building has 2 units, one of which is vacant.

Archaeological Remains _____ Check if Archaeological Form Completed

RESEARCH METHODS (check all that apply)

FMSF record search (sites/surveys) library research building permits Sanborn maps
 FL State Archives/photo collection city directory occupant/owner interview plat maps
 property appraiser / tax records newspaper files neighbor interview Public Lands Survey (DEP)
 cultural resource survey (CRAS) historic photos interior inspection HABS/HAER record search
 other methods (describe) _____

Bibliographic References (give FMSF manuscript # if relevant, use continuation sheet if needed) Henriquez, Bob

2013 Property Records Search. Hillsborough County Property Appraiser, Tampa. <http://www.hcpafl.org/>.

OPINION OF RESOURCE SIGNIFICANCE

Appears to meet the criteria for National Register listing individually? yes no insufficient information

Appears to meet the criteria for National Register listing as part of a district? yes no insufficient information

Explanation of Evaluation (required, whether significant or not; use separate sheet if needed) This is a typical example of the Masonry Vernacular style found throughout Florida, and limited research revealed no significant historical associations. Thus, it is the professional opinion of ACI's historian that it is not NRHP eligible.

Area(s) of Historical Significance (see *National Register Bulletin 15*, p. 8 for categories: e.g. "architecture", "ethnic heritage", "community planning & development", etc.)

1. _____ 3. _____ 5. _____
 2. _____ 4. _____ 6. _____

DOCUMENTATION

Accessible Documentation Not Filed with the Site File - including field notes, analysis notes, photos, plans and other important documents

1) Document type All materials at one location Maintaining organization Archaeological Consultants Inc
 Document description _____ File or accession #'s P13002

2) Document type _____ Maintaining organization _____
 Document description _____ File or accession #'s _____

RECORDER INFORMATION

Recorder Name Christopher Berger Affiliation Archaeological Consultants Inc

Recorder Contact Information 8110 Blaikie Court, Suite A, Sarasota, FL 34240/941-379-6206/ACIFlorida@comcast.net
 (address / phone / fax / e-mail)

Required Attachments

- ① USGS 7.5' MAP WITH STRUCTURE LOCATION PINPOINTED IN RED
- ② LARGE SCALE STREET, PLAT OR PARCEL MAP (available from most property appraiser web sites)
- ③ PHOTO OF MAIN FACADE, ARCHIVAL B&W PRINT OR DIGITAL IMAGE FILE

If submitting an image file, it must be included on disk or CD AND in hard copy format (plain paper is acceptable).
 Digital image must be at least 1600 x 1200 pixels, 24-bit color, jpeg or tiff.



PHOTOGRAPH



AERIAL MAP





USGS

Tampa

Township 29 South, Range 19 East, Section 33

National Geographic Society (2011) USA Topo Maps



Original
 Update



HISTORICAL STRUCTURE FORM

FLORIDA MASTER SITE FILE

Version 4.0 1/07

Site #8 **HI12112**
Field Date 1-24-2013
Form Date 2-19-2013
Recorder # 68

Shaded Fields represent the minimum acceptable level of documentation.
Consult the *Guide to Historical Structure Forms* for detailed instructions.

Site Name(s) (address if none) 2930 S US 41 Multiple Listing (DHR only) _____
Survey Project Name PD&E US 41 From Kracker Ave. to South of SR 676 Survey # (DHR only) _____
National Register Category (please check one) building structure district site object
Ownership: private-profit private-nonprofit private-individual private-nonspecific city county state federal Native American foreign unknown

LOCATION & MAPPING

Address: 2930 Street Number Direction S Street Name US 41 Street Type _____ Suffix Direction _____
Cross Streets (nearest / between) _____
USGS 7.5 Map Name TAMPA USGS Date _____ Plat or Other Map _____
City / Town (within 3 miles) Tampa In City Limits? yes no unknown County Hillsborough
Township 29S Range 19E Section 34 1/4 section: NW SW SE NE Irregular-name: _____
Tax Parcel # 047112-0000 Landgrant _____
Subdivision Name _____ Block _____ Lot _____
UTM Coordinates: Zone 16 17 Easting 362102 Northing 3089268
Other Coordinates: X: _____ Y: _____ Coordinate System & Datum _____
Name of Public Tract (e.g., park) _____

HISTORY

Construction Year: 1948 approximately year listed or earlier year listed or later
Original Use Auto repair/Gas station From (year): 1948 To (year): pres
Current Use _____ From (year): _____ To (year): _____
Other Use _____ From (year): _____ To (year): _____
Moves: yes no unknown Date: _____ Original address _____
Alterations: yes no unknown Date: _____ Nature Awning
Additions: yes no unknown Date: _____ Nature Expansion to S
Architect (last name first): _____ Builder (last name first): _____
Ownership History (especially original owner, dates, profession, etc.) _____

Is the Resource Affected by a Local Preservation Ordinance? yes no unknown Describe _____

DESCRIPTION

Style Masonry Vernacular Exterior Plan Rectangular Number of Stories 1
Exterior Fabric(s) 1. Concrete block 2. Metal 3. _____
Roof Type(s) 1. Shed 2. Gable 3. _____
Roof Material(s) 1. Sheet metal:3V crimp 2. _____ 3. _____
Roof secondary strucs. (dormers etc.) 1. _____ 2. _____
Windows (types, materials, etc.) _____

Distinguishing Architectural Features (exterior or interior ornaments) Fabric canopy on W elevation

Ancillary Features / Outbuildings (record outbuildings, major landscape features; use continuation sheet if needed.) Nonhistoric mobile home to SE

DHR USE ONLY		OFFICIAL EVALUATION		DHR USE ONLY	
NR List Date _____	SHPO – Appears to meet criteria for NR listing: <input type="checkbox"/> yes <input type="checkbox"/> no <input type="checkbox"/> insufficient info	Date _____	Init. _____		
<input type="checkbox"/> Owner Objection	KEEPER – Determined eligible: <input type="checkbox"/> yes <input type="checkbox"/> no	Date _____			
	NR Criteria for Evaluation: <input type="checkbox"/> a <input type="checkbox"/> b <input type="checkbox"/> c <input type="checkbox"/> d (see <i>National Register Bulletin 15</i> , p. 2)				

DESCRIPTION (continued)

Chimney: No. 0 Chimney Material(s): 1. _____ 2. _____
 Structural System(s): 1. Concrete block 2. Steel skeleton 3. _____
 Foundation Type(s): 1. Slab 2. _____
 Foundation Material(s): 1. Poured Concrete Footing 2. _____
 Main Entrance (stylistic details) Double metal framed glass doors on E elevation

Porch Descriptions (types, locations, roof types, etc.) _____

Condition (overall resource condition): excellent good fair deteriorated ruinous

Narrative Description of Resource This building originated as a shed roof structure. The gable roof portion was added to the S at an unknown date.

Archaeological Remains _____ Check if Archaeological Form Completed

RESEARCH METHODS (check all that apply)

FMSF record search (sites/surveys) library research building permits Sanborn maps
 FL State Archives/photo collection city directory occupant/owner interview plat maps
 property appraiser / tax records newspaper files neighbor interview Public Lands Survey (DEP)
 cultural resource survey (CRAS) historic photos interior inspection HABS/HAER record search
 other methods (describe) _____

Bibliographic References (give FMSF manuscript # if relevant, use continuation sheet if needed) Henriquez, Bob
2013 Property Records Search. Hillsborough County Property Appraiser, Tampa. http://www.hcpafl.org/.

OPINION OF RESOURCE SIGNIFICANCE

Appears to meet the criteria for National Register listing individually? yes no insufficient information

Appears to meet the criteria for National Register listing as part of a district? yes no insufficient information

Explanation of Evaluation (required, whether significant or not; use separate sheet if needed) This is a typical example of the Masonry Vernacular style found throughout Florida, and limited research revealed no significant historical associations. Thus, it is the professional opinion of ACI's historian that it is not NRHP eligible.

Area(s) of Historical Significance (see *National Register Bulletin 15*, p. 8 for categories: e.g. "architecture", "ethnic heritage", "community planning & development", etc.)

1. _____ 3. _____ 5. _____
 2. _____ 4. _____ 6. _____

DOCUMENTATION

Accessible Documentation Not Filed with the Site File - including field notes, analysis notes, photos, plans and other important documents

1) Document type All materials at one location Maintaining organization Archaeological Consultants Inc
 Document description _____ File or accession #'s P13002
 2) Document type _____ Maintaining organization _____
 Document description _____ File or accession #'s _____

RECORDER INFORMATION

Recorder Name Christopher Berger Affiliation Archaeological Consultants Inc

Recorder Contact Information 8110 Blaikie Court, Suite A, Sarasota, FL 34240/941-379-6206/ACIFlorida@comcast.net
 (address / phone / fax / e-mail)

Required Attachments

- ① USGS 7.5' MAP WITH STRUCTURE LOCATION PINPOINTED IN RED
- ② LARGE SCALE STREET, PLAT OR PARCEL MAP (available from most property appraiser web sites)
- ③ PHOTO OF MAIN FACADE, ARCHIVAL B&W PRINT OR DIGITAL IMAGE FILE

If submitting an image file, it must be included on disk or CD AND in hard copy format (plain paper is acceptable).
 Digital image must be at least 1600 x 1200 pixels, 24-bit color, jpeg or tiff.



PHOTOGRAPH



AERIAL MAP



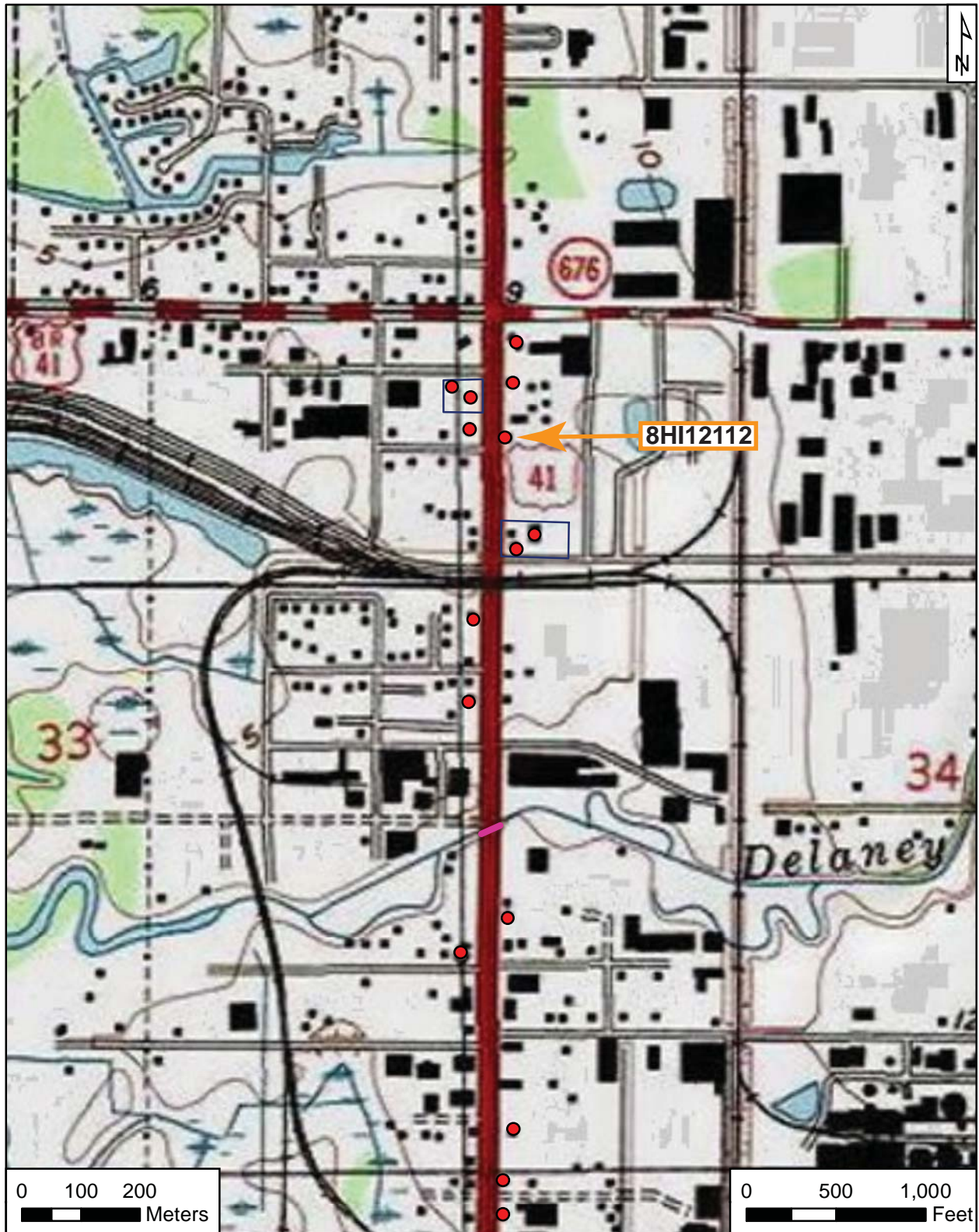


USGS

Tampa

Township 29 South, Range 19 East, Section 34

National Geographic Society (2011) USA Topo Maps



Original
 Update



HISTORICAL STRUCTURE FORM

FLORIDA MASTER SITE FILE

Version 4.0 1/07

Site #8 **HI12113**
Field Date 1-24-2013
Form Date 2-7-2013
Recorder # 71

Shaded Fields represent the minimum acceptable level of documentation.
Consult the *Guide to Historical Structure Forms* for detailed instructions.

Site Name(s) (address if none) Ranch House Motel Building A Multiple Listing (DHR only) _____
Survey Project Name PD&E US 41 From Kracker Ave. to South of SR 676 Survey # (DHR only) _____
National Register Category (please check one) building structure district site object
Ownership: private-profit private-nonprofit private-individual private-nonspecific city county state federal Native American foreign unknown

LOCATION & MAPPING

Address: 2909 S US 41 _____
Cross Streets (nearest / between) _____
USGS 7.5 Map Name TAMPA USGS Date _____ Plat or Other Map _____
City / Town (within 3 miles) Tampa In City Limits? yes no unknown County Hillsborough
Township 29S Range 19E Section 33 ¼ section: NW SW SE NE Irregular-name: _____
Tax Parcel # 0468590000 Landgrant _____
Subdivision Name _____ Block _____ Lot _____
UTM Coordinates: Zone 16 17 Easting 362009 Northing 3089329
Other Coordinates: X: _____ Y: _____ Coordinate System & Datum _____
Name of Public Tract (e.g., park) _____

HISTORY

Construction Year: 1949 approximately year listed or earlier year listed or later
Original Use Hotel From (year): 1949 To (year): pres
Current Use _____ From (year): _____ To (year): _____
Other Use _____ From (year): _____ To (year): _____
Moves: yes no unknown Date: _____ Original address _____
Alterations: yes no unknown Date: _____ Nature Windows enclosed; doors replaced; AC
Additions: yes no unknown Date: 1-1-1960 Nature Expansion to W
Architect (last name first): _____ Builder (last name first): _____
Ownership History (especially original owner, dates, profession, etc.) _____

Is the Resource Affected by a Local Preservation Ordinance? yes no unknown Describe _____

DESCRIPTION

Style Masonry Vernacular Exterior Plan Irregular Number of Stories 1
Exterior Fabric(s) 1. Stucco 2. _____ 3. _____
Roof Type(s) 1. Flat 2. _____ 3. _____
Roof Material(s) 1. Composition roll 2. Composition shingles 3. _____
Roof secondary strucs. (dormers etc.) 1. Other 2. _____
Windows (types, materials, etc.) 2- and 3-light metal awning

Distinguishing Architectural Features (exterior or interior ornaments) Arches; concrete window sills; parapet roofs along S, N, and E elevation rooflines

Ancillary Features / Outbuildings (record outbuildings, major landscape features; use continuation sheet if needed.) Part of the Ranch House Motel
Resource Group (8HI12128).

DHR USE ONLY		OFFICIAL EVALUATION		DHR USE ONLY	
NR List Date	SHPO – Appears to meet criteria for NR listing: <input type="checkbox"/> yes <input type="checkbox"/> no <input type="checkbox"/> insufficient info	Date	_____	Init.	_____
<input type="checkbox"/> Owner Objection	KEEPER – Determined eligible: <input type="checkbox"/> yes <input type="checkbox"/> no	Date	_____		
	NR Criteria for Evaluation: <input type="checkbox"/> a <input type="checkbox"/> b <input type="checkbox"/> c <input type="checkbox"/> d (see <i>National Register Bulletin 15</i> , p. 2)				

DESCRIPTION (continued)

Chimney: No. 0 Chimney Material(s): 1. _____ 2. _____
 Structural System(s): 1. Concrete block 2. _____ 3. _____
 Foundation Type(s): 1. Slab 2. _____
 Foundation Material(s): 1. Poured Concrete Footing 2. _____
 Main Entrance (stylistic details) Multiple wood doors within arched porch topped by shingled parapet roof

Porch Descriptions (types, locations, roof types, etc.) Covered arched walkway on S, E, and N elevations

Condition (overall resource condition): excellent good fair deteriorated ruinous

Narrative Description of Resource This motel building has 11 units and an office on the E elevation.

Archaeological Remains _____ Check if Archaeological Form Completed

RESEARCH METHODS (check all that apply)

FMSF record search (sites/surveys) library research building permits Sanborn maps
 FL State Archives/photo collection city directory occupant/owner interview plat maps
 property appraiser / tax records newspaper files neighbor interview Public Lands Survey (DEP)
 cultural resource survey (CRAS) historic photos interior inspection HABS/HAER record search
 other methods (describe) _____

Bibliographic References (give FMSF manuscript # if relevant, use continuation sheet if needed) Henriquez, Bob
2013 Property Records Search. Hillsborough County Property Appraiser, Tampa. <http://www.hcpafl.org/>.

OPINION OF RESOURCE SIGNIFICANCE

Appears to meet the criteria for National Register listing individually? yes no insufficient information

Appears to meet the criteria for National Register listing as part of a district? yes no insufficient information

Explanation of Evaluation (required, whether significant or not; use separate sheet if needed) This is a typical example of the Masonry Vernacular style found throughout Florida, and limited research revealed no significant historical associations. Thus, it is the professional opinion of ACI's historian that it is not NRHP eligible.

Area(s) of Historical Significance (see *National Register Bulletin 15*, p. 8 for categories: e.g. "architecture", "ethnic heritage", "community planning & development", etc.)

1. _____ 3. _____ 5. _____
 2. _____ 4. _____ 6. _____

DOCUMENTATION

Accessible Documentation Not Filed with the Site File - including field notes, analysis notes, photos, plans and other important documents

1) Document type All materials at one location Maintaining organization Archaeological Consultants Inc
 Document description _____ File or accession #'s P13002
 2) Document type _____ Maintaining organization _____
 Document description _____ File or accession #'s _____

RECORDER INFORMATION

Recorder Name Christopher Berger Affiliation Archaeological Consultants Inc

Recorder Contact Information 8110 Blaikie Court, Suite A, Sarasota, FL 34240/941-379-6206/ACIFlorida@comcast.net
 (address / phone / fax / e-mail)

Required Attachments

- ① USGS 7.5' MAP WITH STRUCTURE LOCATION PINPOINTED IN RED
- ② LARGE SCALE STREET, PLAT OR PARCEL MAP (available from most property appraiser web sites)
- ③ PHOTO OF MAIN FACADE, ARCHIVAL B&W PRINT OR DIGITAL IMAGE FILE

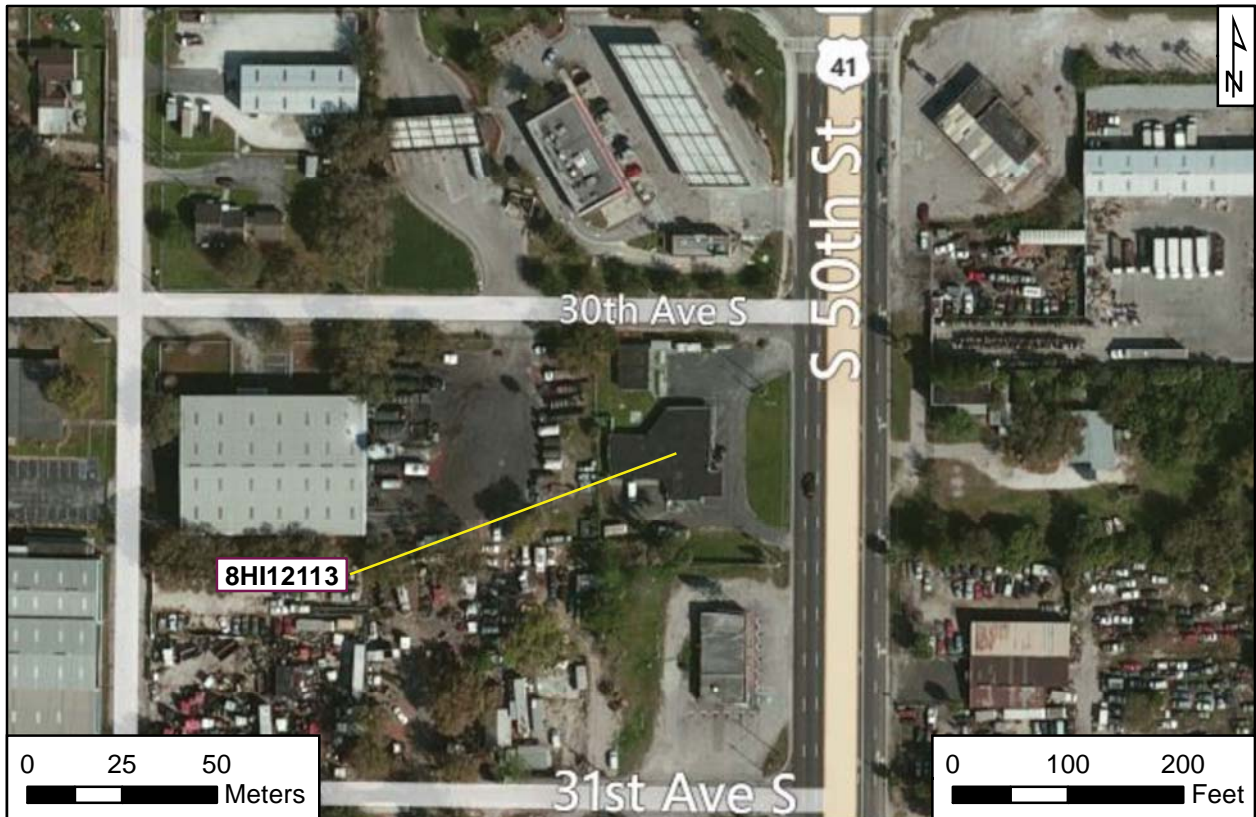
If submitting an image file, it must be included on disk or CD AND in hard copy format (plain paper is acceptable).
 Digital image must be at least 1600 x 1200 pixels, 24-bit color, jpeg or tiff.



PHOTOGRAPH



AERIAL MAP



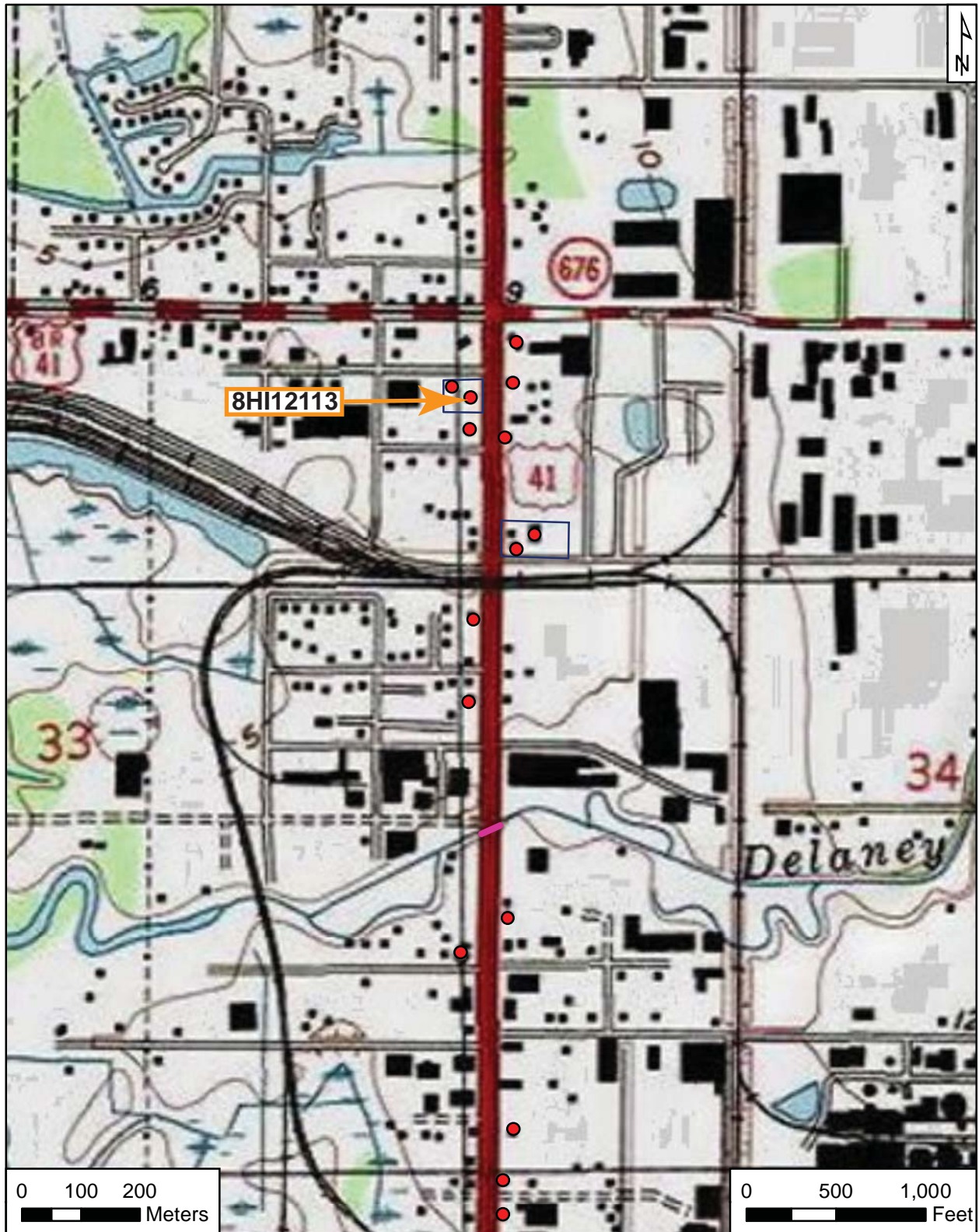


USGS

Tampa

Township 29 South, Range 19 East, Section 33

National Geographic Society (2011) *USA Topo Maps*



Original
 Update



HISTORICAL STRUCTURE FORM

FLORIDA MASTER SITE FILE

Version 4.0 1/07

Site #8 **HI12114**
Field Date 1-24-2013
Form Date 2-8-2013
Recorder # 72

Shaded Fields represent the minimum acceptable level of documentation.
Consult the *Guide to Historical Structure Forms* for detailed instructions.

Site Name(s) (address if none) Ranch House Motel Building B Multiple Listing (DHR only) _____
Survey Project Name PD&E US 41 From Kracker Ave. to South of SR 676 Survey # (DHR only) _____
National Register Category (please check one) building structure district site object
Ownership: private-profit private-nonprofit private-individual private-nonspecific city county state federal Native American foreign unknown

LOCATION & MAPPING

Address: 2909 S US 41 _____
Cross Streets (nearest / between) _____
USGS 7.5 Map Name TAMPA USGS Date _____ Plat or Other Map _____
City / Town (within 3 miles) Tampa In City Limits? yes no unknown County Hillsborough
Township 29S Range 19E Section 33 ¼ section: NW SW SE NE Irregular-name: _____
Tax Parcel # 0468590000 Landgrant _____
Subdivision Name _____ Block _____ Lot _____
UTM Coordinates: Zone 16 17 Easting 362004 Northing 3089351
Other Coordinates: X: _____ Y: _____ Coordinate System & Datum _____
Name of Public Tract (e.g., park) _____

HISTORY

Construction Year: 1949 approximately year listed or earlier year listed or later
Original Use Hotel From (year): 1949 To (year): pres
Current Use _____ From (year): _____ To (year): _____
Other Use _____ From (year): _____ To (year): _____
Moves: yes no unknown Date: _____ Original address _____
Alterations: yes no unknown Date: _____ Nature Doors replaced; windows enclosed; AC
Additions: yes no unknown Date: _____ Nature _____
Architect (last name first): _____ Builder (last name first): _____
Ownership History (especially original owner, dates, profession, etc.) _____

Is the Resource Affected by a Local Preservation Ordinance? yes no unknown Describe _____

DESCRIPTION

Style Masonry Vernacular Exterior Plan Rectangular Number of Stories 1
Exterior Fabric(s) 1. Concrete block 2. _____ 3. _____
Roof Type(s) 1. Gable 2. _____ 3. _____
Roof Material(s) 1. Built-up 2. Composition shingles 3. _____
Roof secondary strucs. (dormers etc.) 1. Other 2. _____
Windows (types, materials, etc.) 2- and 3-light metal awning
Distinguishing Architectural Features (exterior or interior ornaments) Slight parapet roofs; wide roof overhangs

Ancillary Features / Outbuildings (record outbuildings, major landscape features; use continuation sheet if needed.) Part of the Ranch House Motel
Resource Group (8HI12128).

DHR USE ONLY		OFFICIAL EVALUATION		DHR USE ONLY	
NR List Date	SHPO – Appears to meet criteria for NR listing: <input type="checkbox"/> yes <input type="checkbox"/> no <input type="checkbox"/> insufficient info	Date	_____	Init.	_____
<input type="checkbox"/> Owner Objection	KEEPER – Determined eligible: <input type="checkbox"/> yes <input type="checkbox"/> no	Date	_____		
	NR Criteria for Evaluation: <input type="checkbox"/> a <input type="checkbox"/> b <input type="checkbox"/> c <input type="checkbox"/> d (see <i>National Register Bulletin 15</i> , p. 2)				

DESCRIPTION (continued)

Chimney: No. 0 Chimney Material(s): 1. _____ 2. _____
 Structural System(s): 1. Concrete block 2. _____ 3. _____
 Foundation Type(s): 1. Slab 2. _____
 Foundation Material(s): 1. Poured Concrete Footing 2. _____
 Main Entrance (stylistic details) Multiple wood doors

Porch Descriptions (types, locations, roof types, etc.) _____

Condition (overall resource condition): excellent good fair deteriorated ruinous

Narrative Description of Resource This motel building has 2 units and 2 storage spaces.

Archaeological Remains _____ Check if Archaeological Form Completed

RESEARCH METHODS (check all that apply)

FMSF record search (sites/surveys) library research building permits Sanborn maps
 FL State Archives/photo collection city directory occupant/owner interview plat maps
 property appraiser / tax records newspaper files neighbor interview Public Lands Survey (DEP)
 cultural resource survey (CRAS) historic photos interior inspection HABS/HAER record search
 other methods (describe) _____

Bibliographic References (give FMSF manuscript # if relevant, use continuation sheet if needed) Henriquez, Bob

2013 Property Records Search. Hillsborough County Property Appraiser, Tampa. <http://www.hcpafl.org/>.

OPINION OF RESOURCE SIGNIFICANCE

Appears to meet the criteria for National Register listing individually? yes no insufficient information

Appears to meet the criteria for National Register listing as part of a district? yes no insufficient information

Explanation of Evaluation (required, whether significant or not; use separate sheet if needed) This is a typical example of the Masonry Vernacular style found throughout Florida, and limited research revealed no significant historical associations. Thus, it is the professional opinion of ACI's historian that it is not NRHP eligible.

Area(s) of Historical Significance (see *National Register Bulletin 15*, p. 8 for categories: e.g. "architecture", "ethnic heritage", "community planning & development", etc.)

1. _____ 3. _____ 5. _____
 2. _____ 4. _____ 6. _____

DOCUMENTATION

Accessible Documentation Not Filed with the Site File - including field notes, analysis notes, photos, plans and other important documents

1) Document type All materials at one location Maintaining organization Archaeological Consultants Inc
 Document description _____ File or accession #'s P13002

2) Document type _____ Maintaining organization _____
 Document description _____ File or accession #'s _____

RECORDER INFORMATION

Recorder Name Christopher Berger Affiliation Archaeological Consultants Inc

Recorder Contact Information 8110 Blaikie Court, Suite A, Sarasota, FL 34240/941-379-6206/ACIFlorida@comcast.net
 (address / phone / fax / e-mail)

Required Attachments

- ① USGS 7.5' MAP WITH STRUCTURE LOCATION PINPOINTED IN RED
- ② LARGE SCALE STREET, PLAT OR PARCEL MAP (available from most property appraiser web sites)
- ③ PHOTO OF MAIN FACADE, ARCHIVAL B&W PRINT OR DIGITAL IMAGE FILE

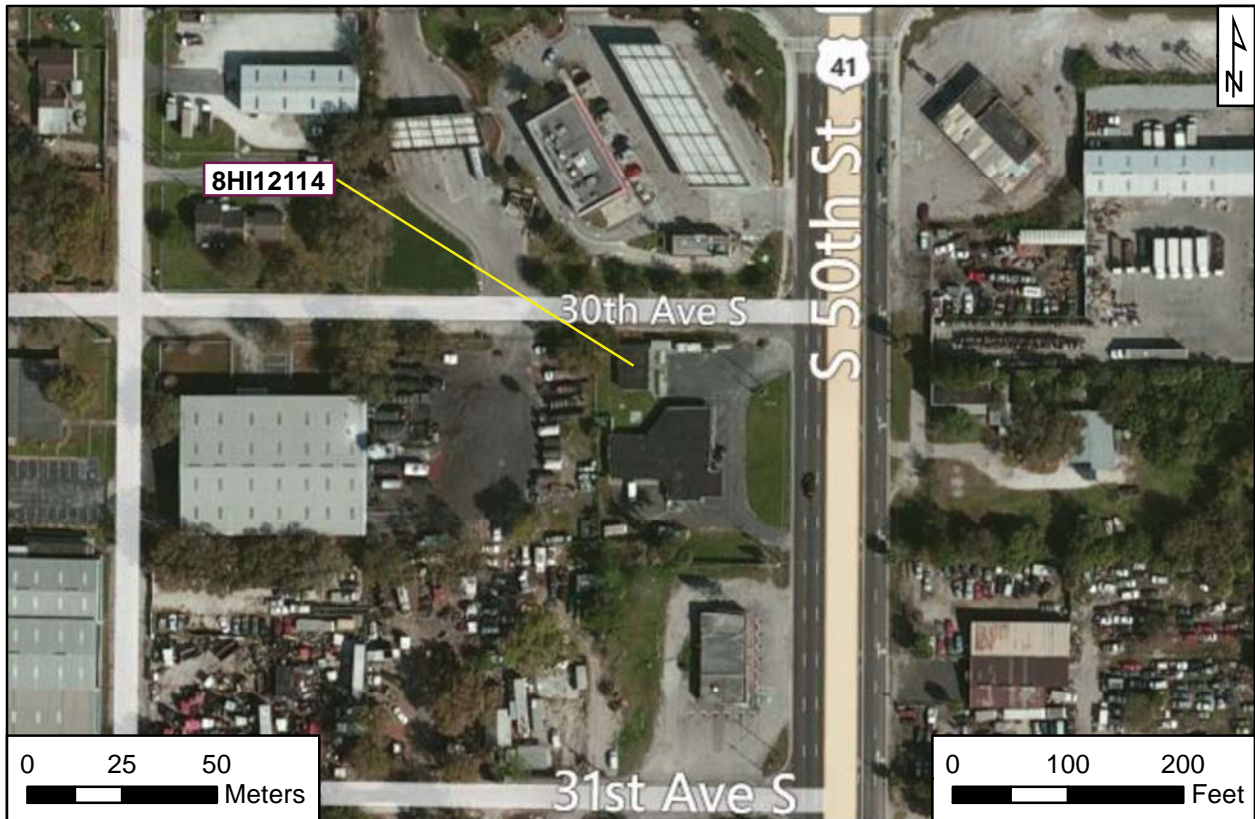
If submitting an image file, it must be included on disk or CD AND in hard copy format (plain paper is acceptable).
 Digital image must be at least 1600 x 1200 pixels, 24-bit color, jpeg or tiff.



PHOTOGRAPH



AERIAL MAP



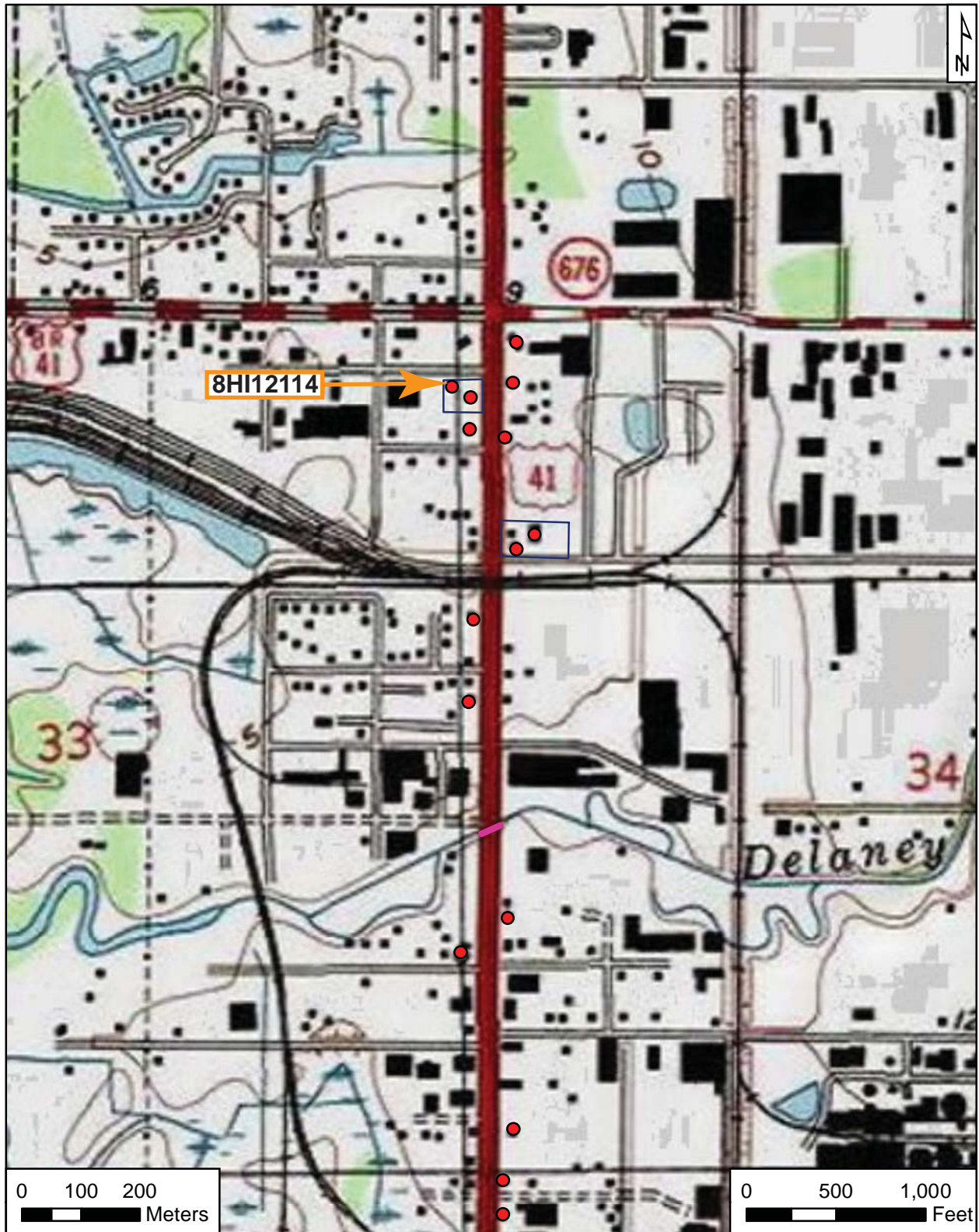


USGS

Tampa

Township 29 South, Range 19 East, Section 33

National Geographic Society (2011) *USA Topo Maps*



Original
 Update



HISTORICAL STRUCTURE FORM

FLORIDA MASTER SITE FILE

Version 4.0 1/07

Site #8 **HI12115**
Field Date 1-24-2013
Form Date 2-7-2013
Recorder # 69

Shaded Fields represent the minimum acceptable level of documentation.
Consult the *Guide to Historical Structure Forms* for detailed instructions.

Site Name(s) (address if none) 2912 S US 41 Multiple Listing (DHR only) _____
Survey Project Name PD&E US 41 From Kracker Ave. to South of SR 676 Survey # (DHR only) _____
National Register Category (please check one) building structure district site object
Ownership: private-profit private-nonprofit private-individual private-nonspecific city county state federal Native American foreign unknown

LOCATION & MAPPING

Address: 2912 S US 41 _____
Cross Streets (nearest / between) _____
USGS 7.5 Map Name TAMPA USGS Date _____ Plat or Other Map _____
City / Town (within 3 miles) Tampa In City Limits? yes no unknown County Hillsborough
Township 29S Range 19E Section 34 ¼ section: NW SW SE NE Irregular-name: _____
Tax Parcel # 047112-0000 Landgrant _____
Subdivision Name _____ Block _____ Lot _____
UTM Coordinates: Zone 16 17 Easting 362098 Northing 3089275
Other Coordinates: X: _____ Y: _____ Coordinate System & Datum _____
Name of Public Tract (e.g., park) _____

HISTORY

Construction Year: 1961 approximately year listed or earlier year listed or later
Original Use Auto repair/Gas station From (year): 1961 To (year): 2011
Current Use Abandoned/Vacant From (year): 2011 To (year): pres
Other Use _____ From (year): _____ To (year): _____
Moves: yes no unknown Date: _____ Original address _____
Alterations: yes no unknown Date: _____ Nature Windows enclosed, replaced with vents
Additions: yes no unknown Date: _____ Nature Room to N
Architect (last name first): _____ Builder (last name first): _____
Ownership History (especially original owner, dates, profession, etc.) _____

Is the Resource Affected by a Local Preservation Ordinance? yes no unknown Describe _____

DESCRIPTION

Style Masonry Vernacular Exterior Plan Rectangular Number of Stories 1
Exterior Fabric(s) 1. Concrete block 2. _____ 3. _____
Roof Type(s) 1. Flat 2. Shed 3. _____
Roof Material(s) 1. Built-up 2. Sheet metal:3V crimp 3. _____
Roof secondary strucs. (dormers etc.) 1. _____ 2. _____
Windows (types, materials, etc.) _____

Distinguishing Architectural Features (exterior or interior ornaments) Concrete block pilasters; concrete window sills

Ancillary Features / Outbuildings (record outbuildings, major landscape features; use continuation sheet if needed.) Nonhistoric mobile home to SE.

DHR USE ONLY		OFFICIAL EVALUATION		DHR USE ONLY	
NR List Date	SHPO – Appears to meet criteria for NR listing: <input type="checkbox"/> yes <input type="checkbox"/> no <input type="checkbox"/> insufficient info	Date	_____	Init.	_____
<input type="checkbox"/> Owner Objection	KEEPER – Determined eligible: <input type="checkbox"/> yes <input type="checkbox"/> no	Date	_____		
	NR Criteria for Evaluation: <input type="checkbox"/> a <input type="checkbox"/> b <input type="checkbox"/> c <input type="checkbox"/> d (see <i>National Register Bulletin 15</i> , p. 2)				

DESCRIPTION (continued)

Chimney: No. 0 Chimney Material(s): 1. _____ 2. _____
 Structural System(s): 1. Concrete block 2. _____ 3. _____
 Foundation Type(s): 1. Slab 2. _____
 Foundation Material(s): 1. Poured Concrete Footing 2. _____
 Main Entrance (stylistic details) _____

Porch Descriptions (types, locations, roof types, etc.) Porch with shed roof covered by 3V crimp sheet metal to SE

Condition (overall resource condition): excellent good fair deteriorated ruinous

Narrative Description of Resource _____

Archaeological Remains _____ Check if Archaeological Form Completed

RESEARCH METHODS (check all that apply)

FMSF record search (sites/surveys) library research building permits Sanborn maps
 FL State Archives/photo collection city directory occupant/owner interview plat maps
 property appraiser / tax records newspaper files neighbor interview Public Lands Survey (DEP)
 cultural resource survey (CRAS) historic photos interior inspection HABS/HAER record search
 other methods (describe) _____

Bibliographic References (give FMSF manuscript # if relevant, use continuation sheet if needed) Henriquez, Bob
2013 Property Records Search. Hillsborough County Property Appraiser, Tampa. <http://www.hcpafl.org/>.

OPINION OF RESOURCE SIGNIFICANCE

Appears to meet the criteria for National Register listing individually? yes no insufficient information

Appears to meet the criteria for National Register listing as part of a district? yes no insufficient information

Explanation of Evaluation (required, whether significant or not; use separate sheet if needed) This is a typical example of the Masonry Vernacular style found throughout Florida, and limited research revealed no significant historical associations. Thus, it is the professional opinion of ACI's historian that it is not NRHP eligible.

Area(s) of Historical Significance (see *National Register Bulletin 15*, p. 8 for categories: e.g. "architecture", "ethnic heritage", "community planning & development", etc.)

1. _____ 3. _____ 5. _____
 2. _____ 4. _____ 6. _____

DOCUMENTATION

Accessible Documentation Not Filed with the Site File - including field notes, analysis notes, photos, plans and other important documents

1) Document type All materials at one location Maintaining organization Archaeological Consultants Inc
 Document description _____ File or accession #'s P13002
 2) Document type _____ Maintaining organization _____
 Document description _____ File or accession #'s _____

RECORDER INFORMATION

Recorder Name Christopher Berger Affiliation Archaeological Consultants Inc

Recorder Contact Information 8110 Blaikie Court, Suite A, Sarasota, FL 34240/941-379-6206/ACIFlorida@comcast.net
 (address / phone / fax / e-mail)

Required Attachments

- ① USGS 7.5' MAP WITH STRUCTURE LOCATION PINPOINTED IN RED
- ② LARGE SCALE STREET, PLAT OR PARCEL MAP (available from most property appraiser web sites)
- ③ PHOTO OF MAIN FACADE, ARCHIVAL B&W PRINT OR DIGITAL IMAGE FILE

If submitting an image file, it must be included on disk or CD AND in hard copy format (plain paper is acceptable).
 Digital image must be at least 1600 x 1200 pixels, 24-bit color, jpeg or tiff.



PHOTOGRAPH



AERIAL MAP



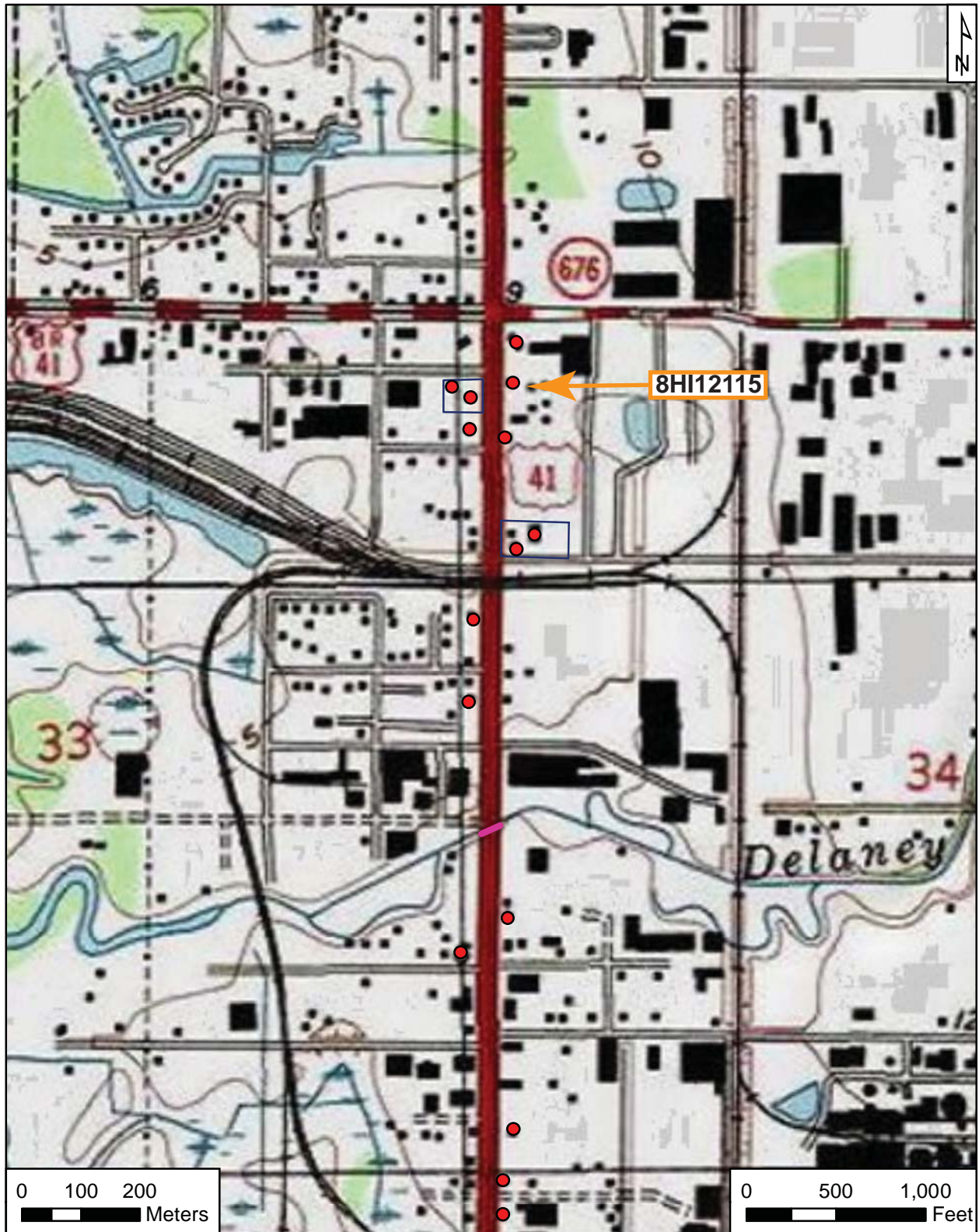


USGS

Tampa

Township 29 South, Range 19 East, Section 34

National Geographic Society (2011) USA Topo Maps



Original
 Update



HISTORICAL STRUCTURE FORM

FLORIDA MASTER SITE FILE

Version 4.0 1/07

Site #8 **HI12116**
Field Date 2-13-2013
Form Date 2-19-2013
Recorder # 70

Shaded Fields represent the minimum acceptable level of documentation.
Consult the *Guide to Historical Structure Forms* for detailed instructions.

Site Name(s) (address if none) Muffler City Multiple Listing (DHR only) _____
Survey Project Name PD&E US 41 From Kracker Ave. to South of SR 676 Survey # (DHR only) _____
National Register Category (please check one) building structure district site object
Ownership: private-profit private-nonprofit private-individual private-nonspecific city county state federal Native American foreign unknown

LOCATION & MAPPING

Address: 2802 Street Number S Direction US 41 Street Name _____ Street Type _____ Suffix Direction _____
Cross Streets (nearest / between) _____
USGS 7.5 Map Name TAMPA USGS Date _____ Plat or Other Map _____
City / Town (within 3 miles) Tampa In City Limits? yes no unknown County Hillsborough
Township 29S Range 19E Section 34 1/4 section: NW SW SE NE Irregular-name: _____
Tax Parcel # 047110-0000 Landgrant _____
Subdivision Name _____ Block _____ Lot _____
UTM Coordinates: Zone 16 17 Easting 362097 Northing 3089415
Other Coordinates: X: _____ Y: _____ Coordinate System & Datum _____
Name of Public Tract (e.g., park) _____

HISTORY

Construction Year: 1958 approximately year listed or earlier year listed or later
Original Use Auto repair/Gas station From (year): 1958 To (year): pres
Current Use _____ From (year): _____ To (year): _____
Other Use _____ From (year): _____ To (year): _____
Moves: yes no unknown Date: _____ Original address _____
Alterations: yes no unknown Date: _____ Nature Windows partially painted; parapet roof
Additions: yes no unknown Date: 1-1-1965 Nature Expansions to SE, SW
Architect (last name first): _____ Builder (last name first): _____
Ownership History (especially original owner, dates, profession, etc.) _____

Is the Resource Affected by a Local Preservation Ordinance? yes no unknown Describe _____

DESCRIPTION

Style Masonry Vernacular Exterior Plan Rectangular Number of Stories 1
Exterior Fabric(s) 1. Artbrick, artstone 2. Concrete block 3. _____
Roof Type(s) 1. Flat 2. _____ 3. _____
Roof Material(s) 1. Built-up 2. Sheet metal:3V crimp 3. _____
Roof secondary strucs. (dormers etc.) 1. Other 2. _____
Windows (types, materials, etc.) 1-light metal fixed (banded)

Distinguishing Architectural Features (exterior or interior ornaments) Parapet roof; Paul Bunyan statue on pedestal holding wrench (ca. 2010)

Ancillary Features / Outbuildings (record outbuildings, major landscape features; use continuation sheet if needed.) SW corner of US 41 and SR 676

DHR USE ONLY		OFFICIAL EVALUATION		DHR USE ONLY	
NR List Date	SHPO – Appears to meet criteria for NR listing: <input type="checkbox"/> yes <input type="checkbox"/> no <input type="checkbox"/> insufficient info	Date	_____	Init.	_____
<input type="checkbox"/> Owner Objection	KEEPER – Determined eligible: <input type="checkbox"/> yes <input type="checkbox"/> no	Date	_____		
	NR Criteria for Evaluation: <input type="checkbox"/> a <input type="checkbox"/> b <input type="checkbox"/> c <input type="checkbox"/> d (see <i>National Register Bulletin 15</i> , p. 2)				

DESCRIPTION (continued)

Chimney: No. 0 Chimney Material(s): 1. _____ 2. _____
 Structural System(s): 1. Concrete block 2. _____ 3. _____
 Foundation Type(s): 1. Slab 2. _____
 Foundation Material(s): 1. Poured Concrete Footing 2. _____
 Main Entrance (stylistic details) _____

Porch Descriptions (types, locations, roof types, etc.) Wide roof overhang extends length of SW elevation

Condition (overall resource condition): excellent good fair deteriorated ruinous

Narrative Description of Resource This auto repair shop has 3 repair bays. An office with bands of glass windows is located to the NW. The vehicle repair areas are to the SE.

Archaeological Remains _____ Check if Archaeological Form Completed

RESEARCH METHODS (check all that apply)

FMSF record search (sites/surveys) library research building permits Sanborn maps
 FL State Archives/photo collection city directory occupant/owner interview plat maps
 property appraiser / tax records newspaper files neighbor interview Public Lands Survey (DEP)
 cultural resource survey (CRAS) historic photos interior inspection HABS/HAER record search
 other methods (describe) _____

Bibliographic References (give FMSF manuscript # if relevant, use continuation sheet if needed) Henriquez, Bob
2013 Property Records Search. Hillsborough County Property Appraiser, Tampa. <http://www.hcpafl.org/>.

OPINION OF RESOURCE SIGNIFICANCE

Appears to meet the criteria for National Register listing individually? yes no insufficient information

Appears to meet the criteria for National Register listing as part of a district? yes no insufficient information

Explanation of Evaluation (required, whether significant or not; use separate sheet if needed) This is a typical example of the Masonry Vernacular style found throughout Florida, and limited research revealed no significant historical associations. Thus, it is the professional opinion of ACI's historian that it is not NRHP eligible.

Area(s) of Historical Significance (see *National Register Bulletin 15*, p. 8 for categories: e.g. "architecture", "ethnic heritage", "community planning & development", etc.)

1. _____ 3. _____ 5. _____
 2. _____ 4. _____ 6. _____

DOCUMENTATION

Accessible Documentation Not Filed with the Site File - including field notes, analysis notes, photos, plans and other important documents

1) Document type All materials at one location Maintaining organization Archaeological Consultants Inc
 Document description _____ File or accession #'s P13002

2) Document type _____ Maintaining organization _____
 Document description _____ File or accession #'s _____

RECORDER INFORMATION

Recorder Name Christopher Berger Affiliation Archaeological Consultants Inc

Recorder Contact Information 8110 Blaikie Court, Suite A, Sarasota, FL 34240/941-379-6206/ACIFlorida@comcast.net
 (address / phone / fax / e-mail)

Required Attachments

- ① USGS 7.5' MAP WITH STRUCTURE LOCATION PINPOINTED IN RED
- ② LARGE SCALE STREET, PLAT OR PARCEL MAP (available from most property appraiser web sites)
- ③ PHOTO OF MAIN FACADE, ARCHIVAL B&W PRINT OR DIGITAL IMAGE FILE

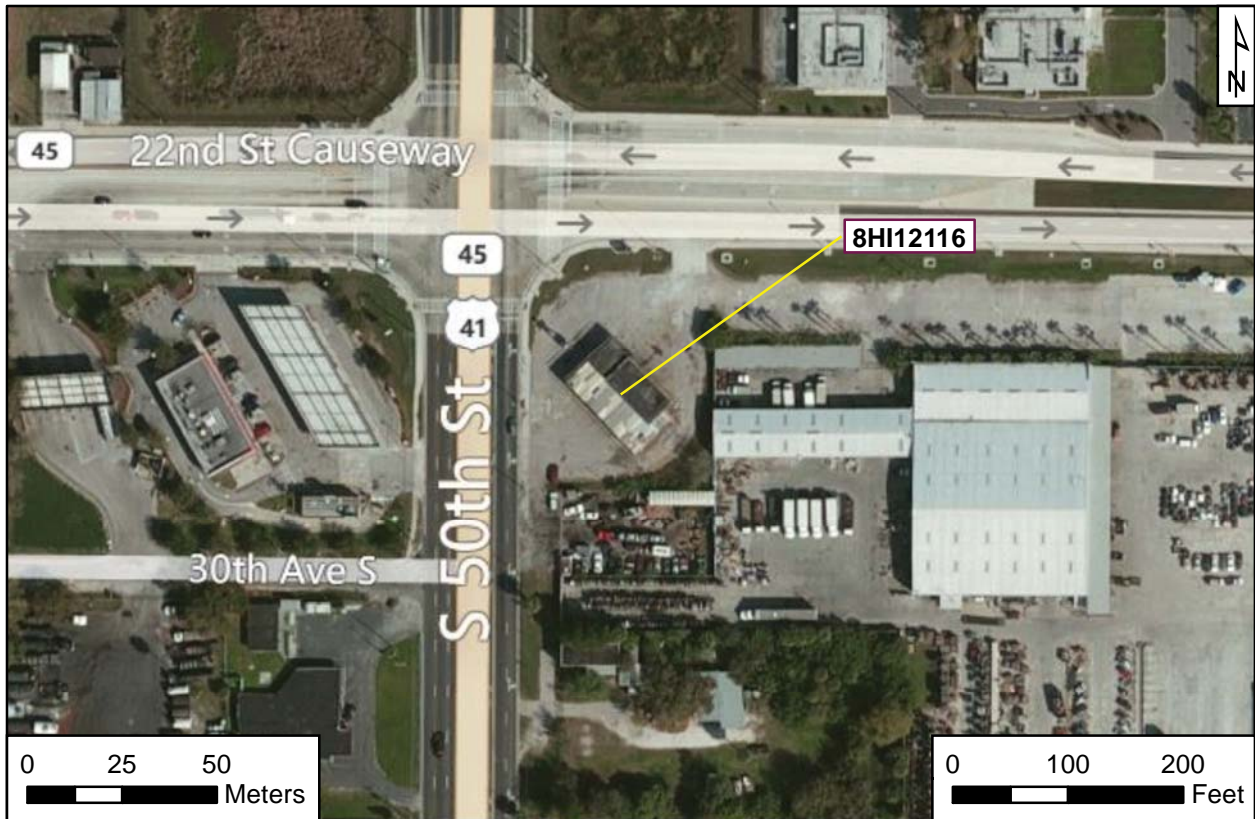
If submitting an image file, it must be included on disk or CD AND in hard copy format (plain paper is acceptable).
 Digital image must be at least 1600 x 1200 pixels, 24-bit color, jpeg or tiff.



PHOTOGRAPH



AERIAL MAP



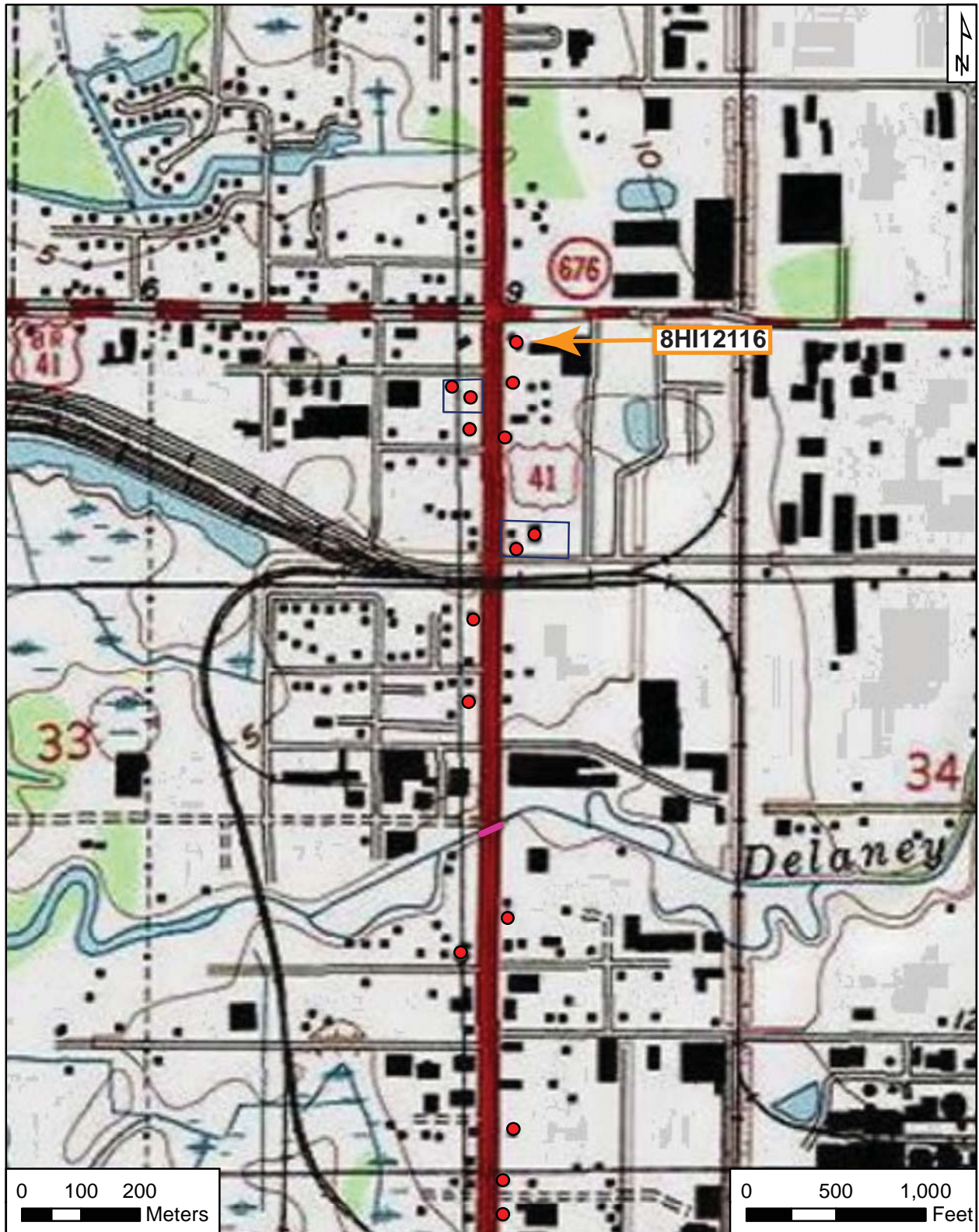


USGS

Tampa

Township 29 South, Range 19 East, Section 34

National Geographic Society (2011) *USA Topo Maps*





RESOURCE GROUP FORM
FLORIDA MASTER SITE FILE
Version 4.0 1/07

Site #8 HI12117
Field Date 1-24-2013
Form Date 2-14-2013
Recorder# 5

[X] Original
[] Update

NOTE: Use this form to document districts, landscapes, building complexes and linear resources as described in the box below. Cultural resources contributing to the Resource Group should also be documented individually at the Site File. Do not use this form for National Register multiple property submissions (MPSs).

Check ONE box that best describes the Resource Group:

- [] Historic district
[] Archaeological district
[] Mixed district
[X] Building complex
[] Designed historic landscape
[] Rural historic landscape
[] Linear resource

Resource Group Name 12432 S US 41 Multiple Listing [DHR only]
Project Name PD&E US 41 From Kracker Ave. to South of SR 676 FMSF Survey #
National Register Category (please check one): [X]building(s) []structure []district []site []object
Linear Resource Type (if applicable): []canal []railway []road []other (describe):
Ownership: []private-profit []private-nonprofit [X]private-individual []private-nonspecific []city []county []state []federal []Native American []foreign []unknown

LOCATION & MAPPING

Street Number Direction Street Name Street Type Suffix Direction
Address: 12432 S US 41
City/Town (within 3 miles) Gibsonton In Current City Limits? []yes [X]no []unknown
County or Counties (do not abbreviate) Hillsborough
Name of Public Tract (e.g., park)
1) Township 31S Range 19E Section 2 1/4 section: [X]NW []SW []SE []NE Irregular-name:
2) Township Range Section 1/4 section: []NW []SW []SE []NE
3) Township Range Section 1/4 section: []NW []SW []SE []NE
4) Township Range Section 1/4 section: []NW []SW []SE []NE
USGS 7.5' Map(s) 1) Name GIBSONTON USGS Date 0000
2) Name USGS Date
Plat, Aerial, or Other Map (map's name, originating office with location)
Landgrant
Verbal Description of Boundaries (description does not replace required map) Parcel No. 050764-0000

Table with 3 columns: DHR USE ONLY, OFFICIAL EVALUATION, DHR USE ONLY. Contains fields for NR List Date, Owner Objection, SHPO/KEEPER criteria, and dates.

HISTORY & DESCRIPTION

Construction Year: 1950 [] approximately [] year listed or earlier [x] year listed or later

Architect/Designer(last name first): Builder(last name first):

Total number of individual resources included in this Resource Group: # of contributing 4 # of non-contributing 3

Time period(s) of significance (choose a period from the list or type in date range(s), e.g. 1895-1925)

- 1. American 1821-present 3.
2. 4.

Narrative Description (National Register Bulletin 16A pp. 33-34; fit a summary into 3 lines or attach supplementary sheets if needed) See continuation sheet

RESEARCH METHODS (check all that apply)

- [x]FMSF record search (sites/surveys) []library research []building permits []Sanborn maps
[]FL State Archives/photo collection []city directory []occupant/owner interview []plat maps
[]property appraiser / tax records []newspaper files []neighbor interview []Public Lands Survey (DEP)
[]cultural resource survey []historic photos []interior inspection []HABS/HAER record search
[]other methods (specify)

Bibliographic References (give FMSF Manuscript # if relevant) Henriquez, Bob

2013 Property Records Search. Hillsborough County Property Appraiser, Tampa. http://www.hcpafl.org/.

OPINION OF RESOURCE SIGNIFICANCE

Potentially eligible individually for National Register of Historic Places? []yes [x]no []insufficient information

Potentially eligible as contributor to a National Register district? []yes [x]no []insufficient information

Explanation of Evaluation (required, see National Register Bulletin 16A p. 48-49. Attach longer statement, if needed, on separate sheet.)

See continuation sheet

Area(s) of Historical Significance (see National Register Bulletin 15, p. 8 for categories: e.g. "architecture", "ethnic heritage", "community planning & development", etc.)

- 1. 3. 5.
2. 4. 6.

DOCUMENTATION

Accessible Documentation Not Filed with the Site File - including field notes, analysis notes, photos, plans and other important documents

1) Document type All materials at one location Maintaining organization Archaeological Consultants Inc
Document description File or accession #'s P13002

2) Document type Maintaining organization
Document description File or accession #'s

RECORDER INFORMATION

Recorder Name Christopher Berger Affiliation Archaeological Consultants Inc

Recorder Contact Information 8110 Blaikie Court, Suite A, Sarasota, FL 34240/941-379-6206/ACIFlorida@comcast.net
(address / phone / fax / e-mail)

Required Attachments

- 1 PHOTOCOPY OF USGS 7.5' MAP WITH DISTRICT BOUNDARY CLEARLY MARKED
2 LARGE SCALE STREET, PLAT OR PARCEL MAP WITH RESOURCES MAPPED & LABELED
3 TABULATION OF ALL INCLUDED RESOURCES (name, FMSF #, contributing? Y/N, resource category, street address or township-range-section if no address)
4 PHOTOS OF GENERAL STREETScape OR VIEWS (Optional: aerial photos, views of typical resources)
Photos may be archival B&W prints OR digital image files. If submitting digital image files, they must be included on disk or CD AND in hard copy format (plain paper is acceptable). Digital images must be at least 1600 x 1200 pixels, 24-bit color, jpeg or tiff.

CONTINUATION SHEET**Narrative Description**

The 12432 S US 41 Resource Group includes 8HI12025 through 12028. Two noncontributing trailers and a noncontributing shed are located on the property.

12432A S US 41 (8HI12025) is a Contemporary Folk mobile home that was constructed ca. 1958 (Henriquez 2013). The concrete block pier foundation supports the wood frame walls, which are covered in metal. The one-story, rectangular building has a flat roof. Fenestration includes two- and three-light metal awning windows with fixed metal shutters. The main entrance is through a nine-light wood door on the north elevation. Alterations include an enclosed window (ca. 1970) and a replacement door (ca. 2000). A nonhistoric metal shed is located to the northeast.

12432B S US 41 (8HI12026) is a Frame Vernacular style residence that was constructed ca. 1950 (Henriquez 2013). The concrete slab foundation supports the wood frame walls, which are covered in vinyl siding. The gable and shed roofs are covered in 3V crimp sheet metal. Fenestration includes two- and three-light metal awning windows. Ornamentation includes metal hoods and iron security bars at some windows. The main entrance is within the open entry porch on the north elevation.

12432C S US 41 (8HI12027) is a Contemporary Folk style mobile home that was constructed ca. 1958 (Henriquez 2013). It is now vacant. The concrete block pier foundation supports the wood frame walls, which are covered in metal. The one-story, rectangular building has a flat roof. Fenestration includes three-light metal awning windows, both independent and paired, and paired four-light metal awning. The main entrance is a one-light wood door on the south elevation. Alterations include a wall cut out (ca. 1970).

12432D S US 41 (8HI12028) is a Contemporary Folk style mobile home that was constructed ca. 1958 (Henriquez 2013). The concrete block pier foundation supports the wood frame walls, which are covered in metal. The one-story, rectangular building has a flat roof. Fenestration includes metal jalousie windows, which include metal hoods with iron braces. The main entrance consists of a wood door with a metal jalousie window.

Explanation of Evaluation

This resource group includes typical examples of mobile homes and the Frame Vernacular style found throughout Florida, and limited research revealed no significant historical associations. Thus, it is the professional opinion of ACI's historian that the resource group is not NRHP eligible.

Bibliography

Henriquez, Bob
2013 Property Records Search. Hillsborough County Property Appraiser, Tampa.
<http://www.hcpafl.org/>.



PHOTOGRAPH



AERIAL MAP





PHOTOGRAPH





PHOTOGRAPH

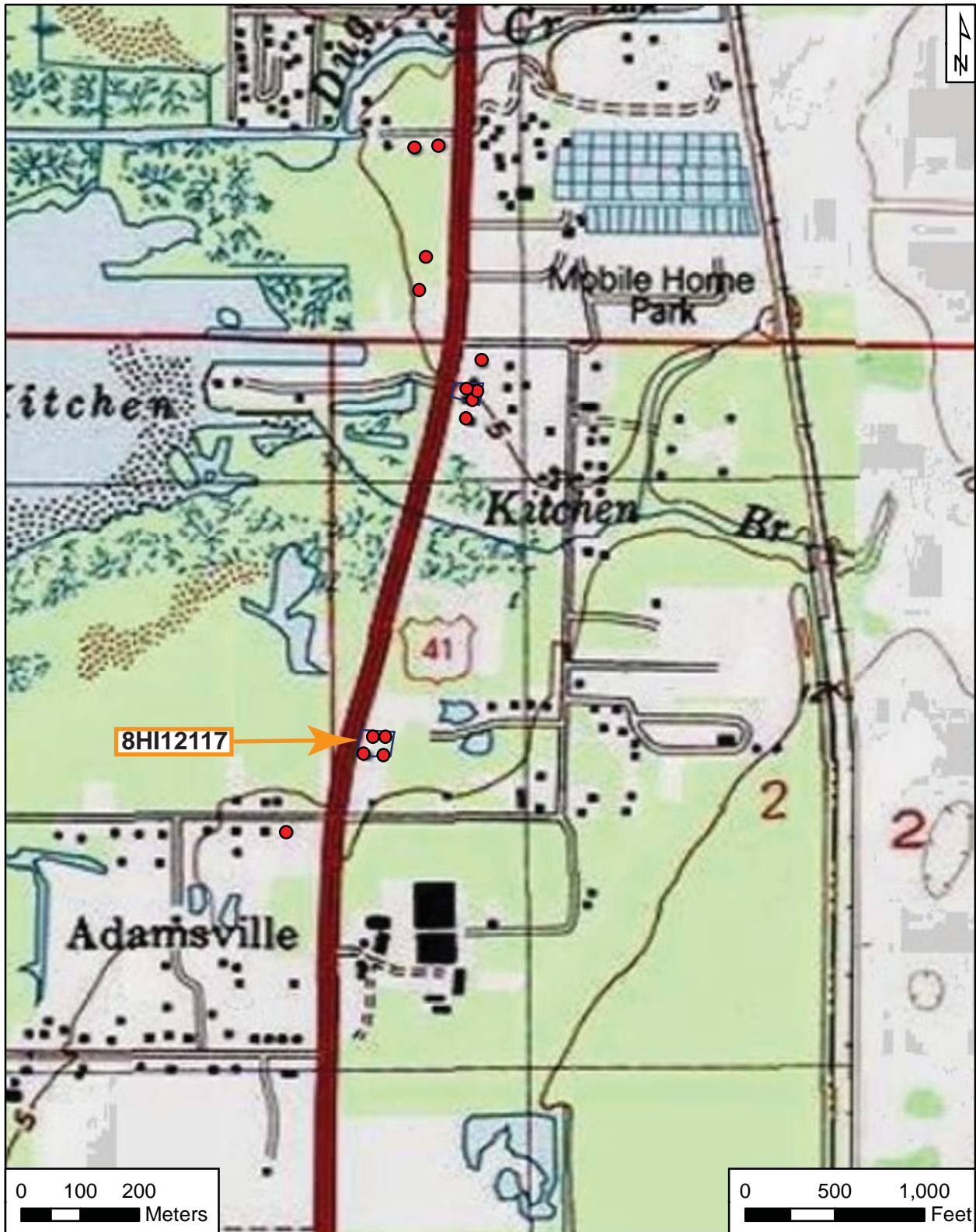




USGS

Gibsonton

Township 31 South, Range 19 East, Section 2
National Geographic Society (2011) USA Topo Maps





RESOURCE GROUP FORM
FLORIDA MASTER SITE FILE
Version 4.0 1/07

Site #8 HI12118
Field Date 1-24-2013
Form Date 2-15-2013
Recorder# 10

[X] Original
[] Update

NOTE: Use this form to document districts, landscapes, building complexes and linear resources as described in the box below. Cultural resources contributing to the Resource Group should also be documented individually at the Site File. Do not use this form for National Register multiple property submissions (MPSs).

Check ONE box that best describes the Resource Group:

- [] Historic district
[] Archaeological district
[] Mixed district
[X] Building complex
[] Designed historic landscape
[] Rural historic landscape
[] Linear resource

Resource Group Name 12150 S US 41 Multiple Listing [DHR only]
Project Name PD&E US 41 From Kracker Ave. to South of SR 676 FMSF Survey #
National Register Category (please check one): [X]building(s) []structure []district []site []object
Linear Resource Type (if applicable): []canal []railway []road []other (describe):
Ownership: []private-profit []private-nonprofit [X]private-individual []private-nonspecific []city []county []state []federal []Native American []foreign []unknown

LOCATION & MAPPING

Street Number Direction Street Name Street Type Suffix Direction
Address: 12150 S US 41
City/Town (within 3 miles) Gibsonton In Current City Limits? []yes [X]no []unknown
County or Counties (do not abbreviate) Hillsborough
Name of Public Tract (e.g., park)
1) Township 31S Range 19E Section 2 1/4 section: [X]NW []SW []SE []NE Irregular-name:
2) Township Range Section 1/4 section: []NW []SW []SE []NE
3) Township Range Section 1/4 section: []NW []SW []SE []NE
4) Township Range Section 1/4 section: []NW []SW []SE []NE
USGS 7.5' Map(s) 1) Name GIBSONTON USGS Date 0000
2) Name USGS Date
Plat, Aerial, or Other Map (map's name, originating office with location)
Landgrant
Verbal Description of Boundaries (description does not replace required map) Parcel No. 050742-0000

Table with 3 columns: DHR USE ONLY, OFFICIAL EVALUATION, DHR USE ONLY. Contains fields for NR List Date, Owner Objection, SHPO/KEEPER criteria, and dates.

HISTORY & DESCRIPTION

Construction Year: 1950 [] approximately [] year listed or earlier [x] year listed or later

Architect/Designer(last name first): Builder(last name first):

Total number of individual resources included in this Resource Group: # of contributing 3 # of non-contributing 3

Time period(s) of significance (choose a period from the list or type in date range(s), e.g. 1895-1925)

- 1. American 1821-present 3.
2. 4.

Narrative Description (National Register Bulletin 16A pp. 33-34; fit a summary into 3 lines or attach supplementary sheets if needed) See continuation sheet

RESEARCH METHODS (check all that apply)

- [x]FMSF record search (sites/surveys) []library research []building permits []Sanborn maps
[]FL State Archives/photo collection []city directory []occupant/owner interview []plat maps
[x]property appraiser / tax records []newspaper files []neighbor interview []Public Lands Survey (DEP)
[x]cultural resource survey []historic photos []interior inspection []HABS/HAER record search
[]other methods (specify)

Bibliographic References (give FMSF Manuscript # if relevant) Henriquez, Bob

2013 Property Records Search. Hillsborough County Property Appraiser, Tampa. http://www.hcpafl.org/.

OPINION OF RESOURCE SIGNIFICANCE

Potentially eligible individually for National Register of Historic Places? []yes [x]no []insufficient information

Potentially eligible as contributor to a National Register district? []yes [x]no []insufficient information

Explanation of Evaluation (required, see National Register Bulletin 16A p. 48-49. Attach longer statement, if needed, on separate sheet.)

See continuation sheet

Area(s) of Historical Significance (see National Register Bulletin 15, p. 8 for categories: e.g. "architecture", "ethnic heritage", "community planning & development", etc.)

- 1. 3. 5.
2. 4. 6.

DOCUMENTATION

Accessible Documentation Not Filed with the Site File - including field notes, analysis notes, photos, plans and other important documents

1) Document type All materials at one location Maintaining organization Archaeological Consultants Inc
Document description File or accession #'s P13002

2) Document type Maintaining organization
Document description File or accession #'s

RECORDER INFORMATION

Recorder Name Christopher Berger Affiliation Archaeological Consultants Inc

Recorder Contact Information 8110 Blaikie Court, Suite A, Sarasota, FL 34240/941-379-6206/ACIFlorida@comcast.net
(address / phone / fax / e-mail)

Required Attachments

- 1 PHOTOCOPY OF USGS 7.5' MAP WITH DISTRICT BOUNDARY CLEARLY MARKED
2 LARGE SCALE STREET, PLAT OR PARCEL MAP WITH RESOURCES MAPPED & LABELED
3 TABULATION OF ALL INCLUDED RESOURCES (name, FMSF #, contributing? Y/N, resource category, street address or township-range-section if no address)
4 PHOTOS OF GENERAL STREETScape OR VIEWS (Optional: aerial photos, views of typical resources)
Photos may be archival B&W prints OR digital image files. If submitting digital image files, they must be included on disk or CD AND in hard copy format (plain paper is acceptable). Digital images must be at least 1600 x 1200 pixels, 24-bit color, jpeg or tiff.

CONTINUATION SHEET**Narrative Description**

The 12150 S US 41 Resource Group includes the Frame Vernacular style residences 8HI12030 through 8HI12032. Two noncontributing trailers and a noncontributing shed are located on the property.

12150A S US 41 (8HI12030) was constructed ca. 1950 (Henriquez 2013). The concrete block pier foundation supports the wood frame walls, which are covered in aluminum. The one-story, irregularly shaped building has cross-gabled and flat roofs. Fenestration includes 1/1 double-hung sash (DHS) and one-light wood windows. The main entrance is covered by a flat roof on the south elevation. Ornamentation includes rectangular vents in the gable peaks. The building has been reroofed (ca. 1990), and it was expanded to the north at an unknown date. A nonhistoric shed is located to the south.

12150B S US 41 (8HI12031) was constructed ca. 1952 (Henriquez 2013). The concrete slab foundation supports the wood frame walls, which are covered in shiplap. The gable and shed roofs are covered in composition shingles. Fenestration includes 1/1 DHS wood and 1/1 metal sliding (ca. 1990) windows. Ornamentation includes cornerboards, wood window and door surrounds, and vents in the gable ends. The main entrance includes a wood door on the west elevation within the open entry porch, which is sheltered by a gable roof.

12150C S US 41 (8HI12032) was constructed ca. 1964 (Henriquez 2013). The pier foundation supports the wood frame walls, which are covered in wood siding. The one-story, rectangular building has gable and shed roofs. Fenestration includes 1/1 SHS metal windows (ca. 1990). The main entrance is on the north elevation. It was expanded to the north ca. 1970.

Explanation of Evaluation

This resource group includes typical examples of the Frame Vernacular style found throughout Florida, and limited research revealed no significant historical associations. Thus, it is the professional opinion of ACI's historian that the resource group is not NRHP eligible.

Bibliography

Henriquez, Bob
2013 Property Records Search. Hillsborough County Property Appraiser, Tampa.
<http://www.hcpafl.org/>.



PHOTOGRAPH



AERIAL MAP





PHOTOGRAPHS





USGS

Gibsonton

Township 31 South, Range 19 East, Section 2

National Geographic Society (2011) USA Topo Maps





RESOURCE GROUP FORM
FLORIDA MASTER SITE FILE
Version 4.0 1/07

Site #8 HI12119
Field Date 1-25-2013
Form Date 2-21-2013
Recorder# 128

[X] Original
[] Update

NOTE: Use this form to document districts, landscapes, building complexes and linear resources as described in the box below. Cultural resources contributing to the Resource Group should also be documented individually at the Site File. Do not use this form for National Register multiple property submissions (MPSs).

Check ONE box that best describes the Resource Group:

- [] Historic district
[] Archaeological district
[] Mixed district
[X] Building complex
[] Designed historic landscape
[] Rural historic landscape
[] Linear resource

Resource Group Name 11835 S US 41 Multiple Listing [DHR only]
Project Name PD&E US 41 From Kracker Ave. to South of SR 676 FMSF Survey #
National Register Category (please check one): [X]building(s) []structure []district []site []object
Linear Resource Type (if applicable): []canal []railway []road []other (describe):
Ownership: [X]private-profit []private-nonprofit []private-individual []private-nonspecific []city []county []state []federal []Native American []foreign []unknown

LOCATION & MAPPING

Street Number Direction Street Name Street Type Suffix Direction
Address: 11835 S US 41
City/Town (within 3 miles) Gibsonton In Current City Limits? [X]yes []no []unknown
County or Counties (do not abbreviate) Hillsborough
Name of Public Tract (e.g., park)
1) Township 30S Range 19E Section 35 1/4 section: [X]NW []SW []SE []NE Irregular-name:
2) Township Range Section 1/4 section: []NW []SW []SE []NE
3) Township Range Section 1/4 section: []NW []SW []SE []NE
4) Township Range Section 1/4 section: []NW []SW []SE []NE
USGS 7.5' Map(s) 1) Name GIBSONTON USGS Date 0000
2) Name USGS Date 0000
Plat, Aerial, or Other Map (map's name, originating office with location)
Landgrant
Verbal Description of Boundaries (description does not replace required map) Parcel No. 051179-0000

Table with 3 columns: DHR USE ONLY, OFFICIAL EVALUATION, DHR USE ONLY. Contains fields for NR List Date, Owner Objection, SHPO/KEEPER criteria, and dates.

HISTORY & DESCRIPTION

Construction Year: 1943 [] approximately [] year listed or earlier [x] year listed or later

Architect/Designer(last name first): Builder(last name first):

Total number of individual resources included in this Resource Group: # of contributing 2 # of non-contributing 0

Time period(s) of significance (choose a period from the list or type in date range(s), e.g. 1895-1925)

- 1. American 1821-present 3.
2. 4.

Narrative Description (National Register Bulletin 16A pp. 33-34; fit a summary into 3 lines or attach supplementary sheets if needed) See continuation sheet

RESEARCH METHODS (check all that apply)

- [x]FMSF record search (sites/surveys) []library research []building permits []Sanborn maps
[]FL State Archives/photo collection []city directory []occupant/owner interview []plat maps
[x]property appraiser / tax records []newspaper files []neighbor interview []Public Lands Survey (DEP)
[x]cultural resource survey []historic photos []interior inspection []HABS/HAER record search
[]other methods (specify)

Bibliographic References (give FMSF Manuscript # if relevant)

OPINION OF RESOURCE SIGNIFICANCE

Potentially eligible individually for National Register of Historic Places? []yes [x]no []insufficient information

Potentially eligible as contributor to a National Register district? []yes [x]no []insufficient information

Explanation of Evaluation (required, see National Register Bulletin 16A p. 48-49. Attach longer statement, if needed, on separate sheet.) See continuation sheet

Area(s) of Historical Significance (see National Register Bulletin 15, p. 8 for categories: e.g. "architecture", "ethnic heritage", "community planning & development", etc.)

- 1. 3. 5.
2. 4. 6.

DOCUMENTATION

Accessible Documentation Not Filed with the Site File - including field notes, analysis notes, photos, plans and other important documents

1) Document type All materials at one location Maintaining organization Archaeological Consultants Inc
Document description File or accession #'s P13002

2) Document type Maintaining organization
Document description File or accession #'s

RECORDER INFORMATION

Recorder Name Christopher Berger Affiliation Archaeological Consultants Inc

Recorder Contact Information 8110 Blaikie Court, Suite A, Sarasota, FL 34240/941-379-6206/ACIFlorida@comcast.net
(address / phone / fax / e-mail)

Required Attachments
1 PHOTOCOPY OF USGS 7.5' MAP WITH DISTRICT BOUNDARY CLEARLY MARKED
2 LARGE SCALE STREET, PLAT OR PARCEL MAP WITH RESOURCES MAPPED & LABELED
3 TABULATION OF ALL INCLUDED RESOURCES (name, FMSF #, contributing? Y/N, resource category, street address or township-range-section if no address)
4 PHOTOS OF GENERAL STREETScape OR VIEWS (Optional: aerial photos, views of typical resources)
Photos may be archival B&W prints OR digital image files. If submitting digital image files, they must be included on disk or CD AND in hard copy format (plain paper is acceptable). Digital images must be at least 1600 x 1200 pixels, 24-bit color, jpeg or tiff.

CONTINUATION SHEET**Narrative Description**

The 11835 S US 41 Building A Resource Group (8HI12119) is a building complex that includes the Frame Vernacular styles 8HI12042 and 8HI12043.

11835 S US 41 Building A (8HI12042) was constructed ca. 1943 for commercial purposes (Henriquez 2013). The pier foundation supports the wood frame walls, which are metal (ca. 2010). The one-story, rectangular building has a gable roof covered with 3V-crimp sheet metal (ca. 2010). Windows include 2/2 metal SHS (ca. 1970); 6/6 metal SHS (independent and paired). The main entrance includes a wood-paneled door on the east elevation atop a concrete porch and under a metal hood (ca. 2000).

11835 S US 41 Building B (8HI12043) was constructed ca. 1949 and is used for storage (Henriquez 2013). This building has three distinct sections: the original gable roofed section to the south; the enclosed addition section in the middle (ca. 1990); and the canopy addition to the north (ca. 1990). The poured concrete foundation supports the wood frame and metal skeleton structural system, which is clad with metal walls. The one-story, rectangular building has gable and shed roofs covered with 3V crimp sheet metal.

Explanation of Evaluation

This resource group includes typical examples of the Frame Vernacular style found throughout Florida, and limited research revealed no significant historical associations. Thus, it is the professional opinion of ACI's historian that the resource group is not NRHP eligible.

Bibliography

Henriquez, Bob

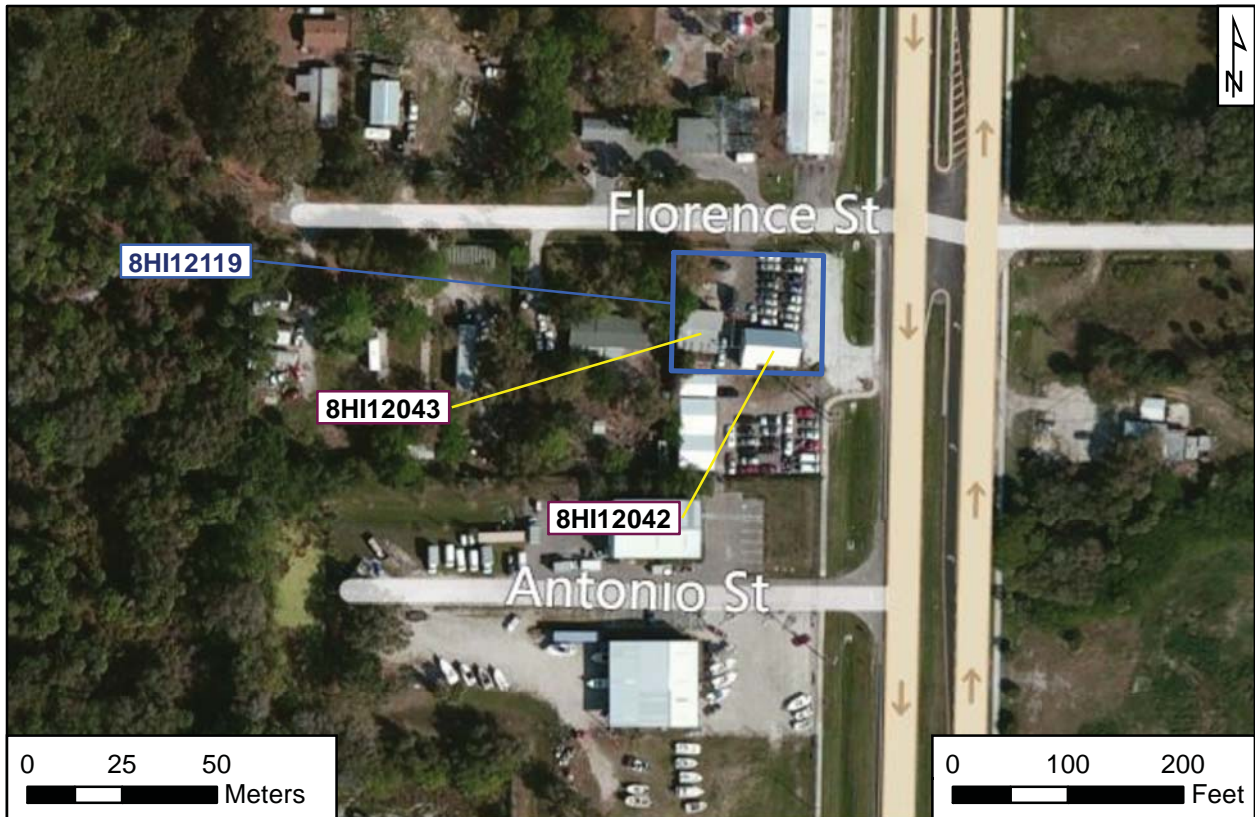
2013 Property Records Search. Hillsborough County Property Appraiser, Tampa.
<http://www.hcpafl.org/>.



PHOTOGRAPH



AERIAL MAP

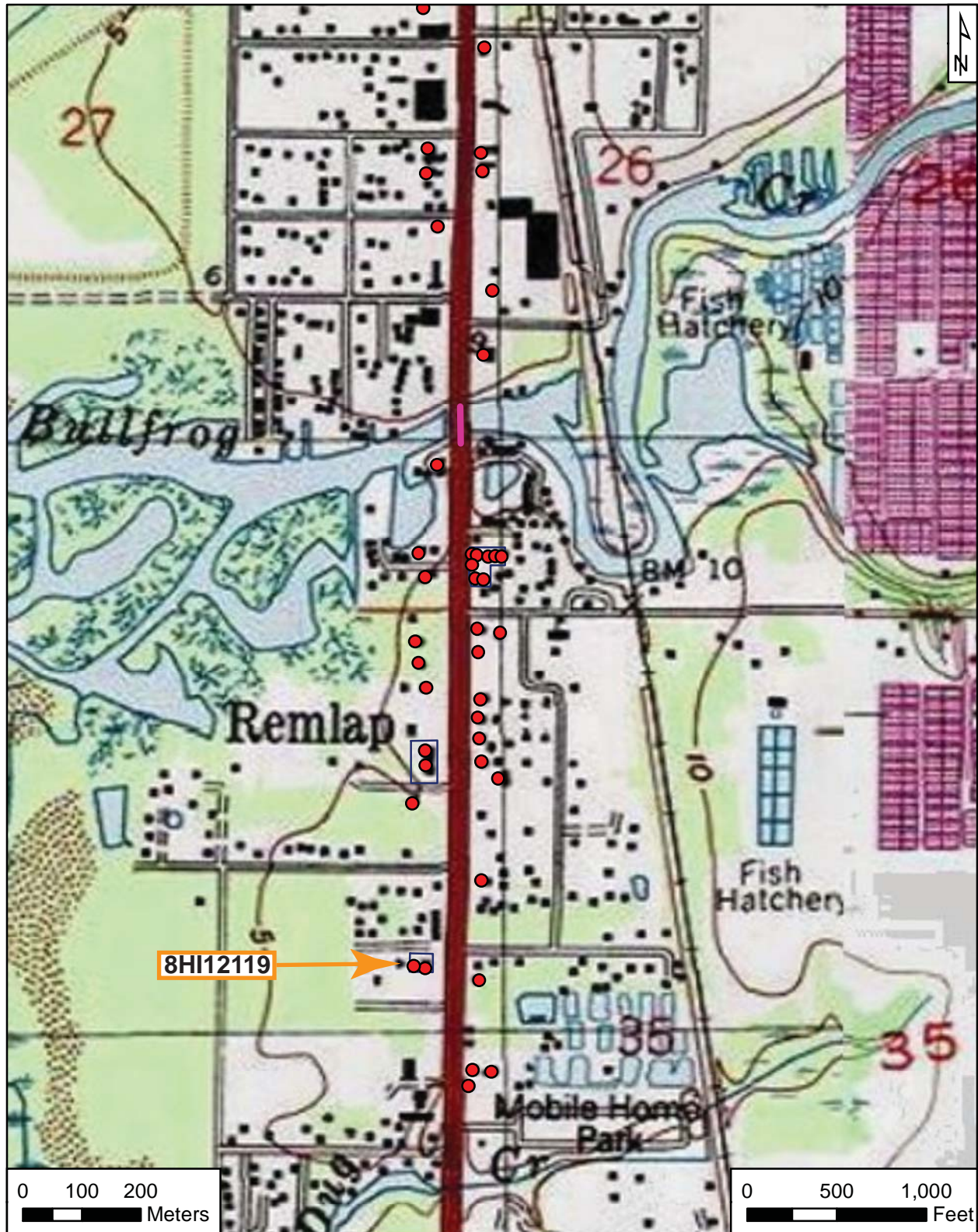




USGS

Gibsonton

Township 30 South, Range 19 East, Section 35
National Geographic Society (2011) USA Topo Maps





RESOURCE GROUP FORM
FLORIDA MASTER SITE FILE
 Version 4.0 1/07

Site #8 HI12120
 Field Date 1-25-2013
 Form Date 2-21-2013
 Recorder# 123

Original
 Update

NOTE: Use this form to document districts, landscapes, building complexes and linear resources as described in the box below. Cultural resources contributing to the Resource Group should also be documented individually at the Site File. **Do not use this form for National Register multiple property submissions (MPSs).** National Register MPSs are treated as Site File manuscripts and are associated to the individual resources included under the MPS cover using the Site File manuscript number.

Check ONE box that best describes the Resource Group:

- Historic district** (NR category "district"): buildings and NR structures only: NO archaeological sites
- Archaeological district** (NR category "district"): archaeological sites only: NO buildings or NR structures
- Mixed district** (NR category "district"): includes more than one type of cultural resource (example: archaeological sites and buildings)
- Building complex** (NR category usually "building(s)"): multiple buildings in close spatial and functional association
- Designed historic landscape** (NR category usually "district" or "site"): can include multiple resources (see *National Register Bulletin #18*, page 2 for more detailed definition and examples: e.g. parks, golf courses, campuses, resorts, etc.)
- Rural historic landscape** (NR category usually "district" or "site"): can include multiple resources and resources not formally designed (see *National Register Bulletin #30, Guidelines for Evaluating and Documenting Rural Historic Landscapes* for more detailed definition and examples: e.g. farmsteads, fish camps, lumber camps, traditional ceremonial sites, etc.)
- Linear resource** (NR category usually "structure"): Linear resources are a special type of rural historic landscape and can include canals, railways, roads, etc.

Resource Group Name Gibtown Motel Multiple Listing [DHR only] _____
 Project Name PD&E US 41 From Kracker Ave. to South of SR 676 FMSF Survey # _____
 National Register Category (please check one): building(s) structure district site object
 Linear Resource Type (if applicable): canal railway road other (describe): _____
 Ownership: private-profit private-nonprofit private-individual private-nonspecific city county state federal Native American foreign unknown

LOCATION & MAPPING

Street Number	Direction	Street Name	Street Type	Suffix Direction
<u>11545</u>	<u>S</u>	<u>US 41</u>		

Address: _____
 City/Town (within 3 miles) Gibsonton In Current City Limits? yes no unknown
 County or Counties (do not abbreviate) Hillsborough
 Name of Public Tract (e.g., park) _____
 1) Township 30S Range 19E Section 35 ¼ section: NW SW SE NE Irregular-name: _____
 2) Township _____ Range _____ Section _____ ¼ section: NW SW SE NE
 3) Township _____ Range _____ Section _____ ¼ section: NW SW SE NE
 4) Township _____ Range _____ Section _____ ¼ section: NW SW SE NE
 USGS 7.5' Map(s) 1) Name GIBSONTON USGS Date 0000
 2) Name _____ USGS Date 0000
 Plat, Aerial, or Other Map (map's name, originating office with location) _____
 Landgrant _____
 Verbal Description of Boundaries (description does not replace required map) Parcel No. 051143-0000 and the 1961 building on parcel 051142-0000.

DHR USE ONLY		OFFICIAL EVALUATION		DHR USE ONLY	
NR List Date _____	SHPO – Appears to meet criteria for NR listing: <input type="checkbox"/> yes <input type="checkbox"/> no <input type="checkbox"/> insufficient info	Date _____	Init. _____		
<input type="checkbox"/> Owner Objection	KEEPER – Determined eligible: <input type="checkbox"/> yes <input type="checkbox"/> no	Date _____			
	NR Criteria for Evaluation: <input type="checkbox"/> a <input type="checkbox"/> b <input type="checkbox"/> c <input type="checkbox"/> d (see <i>National Register Bulletin 15</i> , p. 2)				

HISTORY & DESCRIPTION

Construction Year: 1957 [] approximately [] year listed or earlier [x] year listed or later

Architect/Designer(last name first): Builder(last name first):

Total number of individual resources included in this Resource Group: # of contributing 2 # of non-contributing 0

Time period(s) of significance (choose a period from the list or type in date range(s), e.g. 1895-1925)

- 1. American 1821-present 3.
2. 4.

Narrative Description (National Register Bulletin 16A pp. 33-34; fit a summary into 3 lines or attach supplementary sheets if needed) See continuation sheet

RESEARCH METHODS (check all that apply)

- [x]FMSF record search (sites/surveys) []library research []building permits []Sanborn maps
[]FL State Archives/photo collection []city directory []occupant/owner interview []plat maps
[x]property appraiser / tax records []newspaper files []neighbor interview []Public Lands Survey (DEP)
[x]cultural resource survey []historic photos []interior inspection []HABS/HAER record search
[]other methods (specify)

Bibliographic References (give FMSF Manuscript # if relevant)

OPINION OF RESOURCE SIGNIFICANCE

Potentially eligible individually for National Register of Historic Places? []yes [x]no []insufficient information

Potentially eligible as contributor to a National Register district? []yes [x]no []insufficient information

Explanation of Evaluation (required, see National Register Bulletin 16A p. 48-49. Attach longer statement, if needed, on separate sheet.) See continuation sheet

Area(s) of Historical Significance (see National Register Bulletin 15, p. 8 for categories: e.g. "architecture", "ethnic heritage", "community planning & development", etc.)

- 1. 3. 5.
2. 4. 6.

DOCUMENTATION

Accessible Documentation Not Filed with the Site File - including field notes, analysis notes, photos, plans and other important documents

1) Document type All materials at one location Maintaining organization Archaeological Consultants Inc
Document description File or accession #'s P13002

2) Document type Maintaining organization
Document description File or accession #'s

RECORDER INFORMATION

Recorder Name Christopher Berger Affiliation Archaeological Consultants Inc

Recorder Contact Information 8110 Blaikie Court, Suite A, Sarasota, FL 34240/941-379-6206/ACIFlorida@comcast.net
(address / phone / fax / e-mail)

Required Attachments
1 PHOTOCOPY OF USGS 7.5' MAP WITH DISTRICT BOUNDARY CLEARLY MARKED
2 LARGE SCALE STREET, PLAT OR PARCEL MAP WITH RESOURCES MAPPED & LABELED
3 TABULATION OF ALL INCLUDED RESOURCES (name, FMSF #, contributing? Y/N, resource category, street address or township-range-section if no address)
4 PHOTOS OF GENERAL STREETScape OR VIEWS (Optional: aerial photos, views of typical resources)
Photos may be archival B&W prints OR digital image files. If submitting digital image files, they must be included on disk or CD AND in hard copy format (plain paper is acceptable). Digital images must be at least 1600 x 1200 pixels, 24-bit color, jpeg or tiff.

CONTINUATION SHEET**Narrative Description**

The Gibtown Motel Resource Group is a building complex that includes the Masonry Vernacular style buildings 8HI12046 and 8HI12047.

The Gibtown Motel Building A (8HI12047) at 11545 S US 41 was constructed ca. 1961 (Henriquez 2013). It contains seven units. The concrete slab foundation supports the concrete block walls, which are clad in stucco with wood siding in the gable end. The one-story, rectangular building has a gable roof covered with composition shingles. The entrances are located on the north elevation and consist of wood doors within the gable extension, which is supported by iron columns. Windows include 2/2 metal SHS; 6/6 metal SHS (ca. 2010); 1/1 metal SHS (ca. 2010).

The Gibtown Motel Building B (8HI12046) at 11545 S US 41 was constructed ca. 1957 (Henriquez 2013). It contains 11 units. The concrete slab foundation supports the concrete block walls. The one-story, L-shaped building has a flat roof covered with tar and gravel. Windows include 2/2 metal SHS; 1/1 metal SHS; 6/6 metal SHS (ca. 2000); and 6/6 metal SHS. The entrances are located on the east elevation and consist of wood doors within the flat roof extension.

Explanation of Evaluation

This resource group includes typical examples of the Masonry Vernacular style found throughout Florida, and limited research revealed no significant historical associations. Thus, it is the professional opinion of ACI's historian that the resource group is not NRHP eligible.

Bibliography

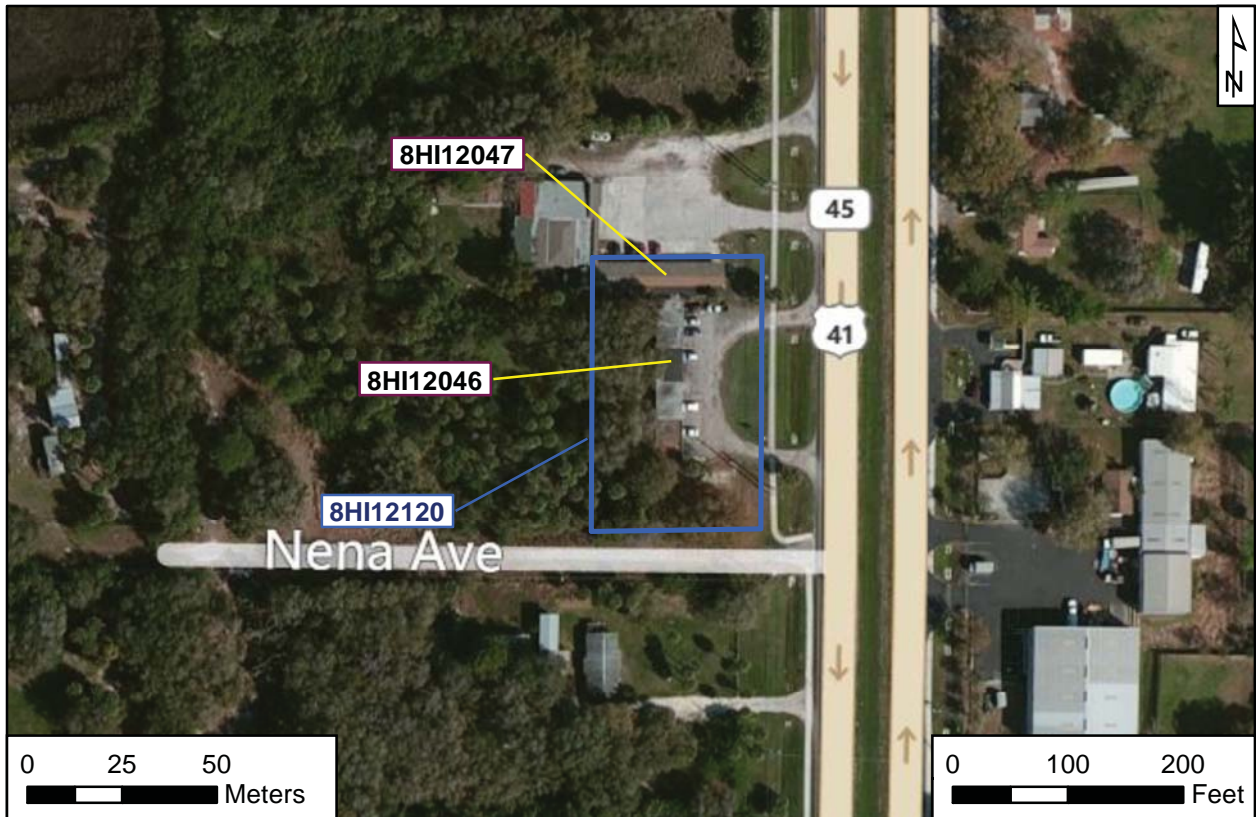
Henriquez, Bob
2013 Property Records Search. Hillsborough County Property Appraiser, Tampa.
<http://www.hcpafl.org/>.



PHOTOGRAPH



AERIAL MAP

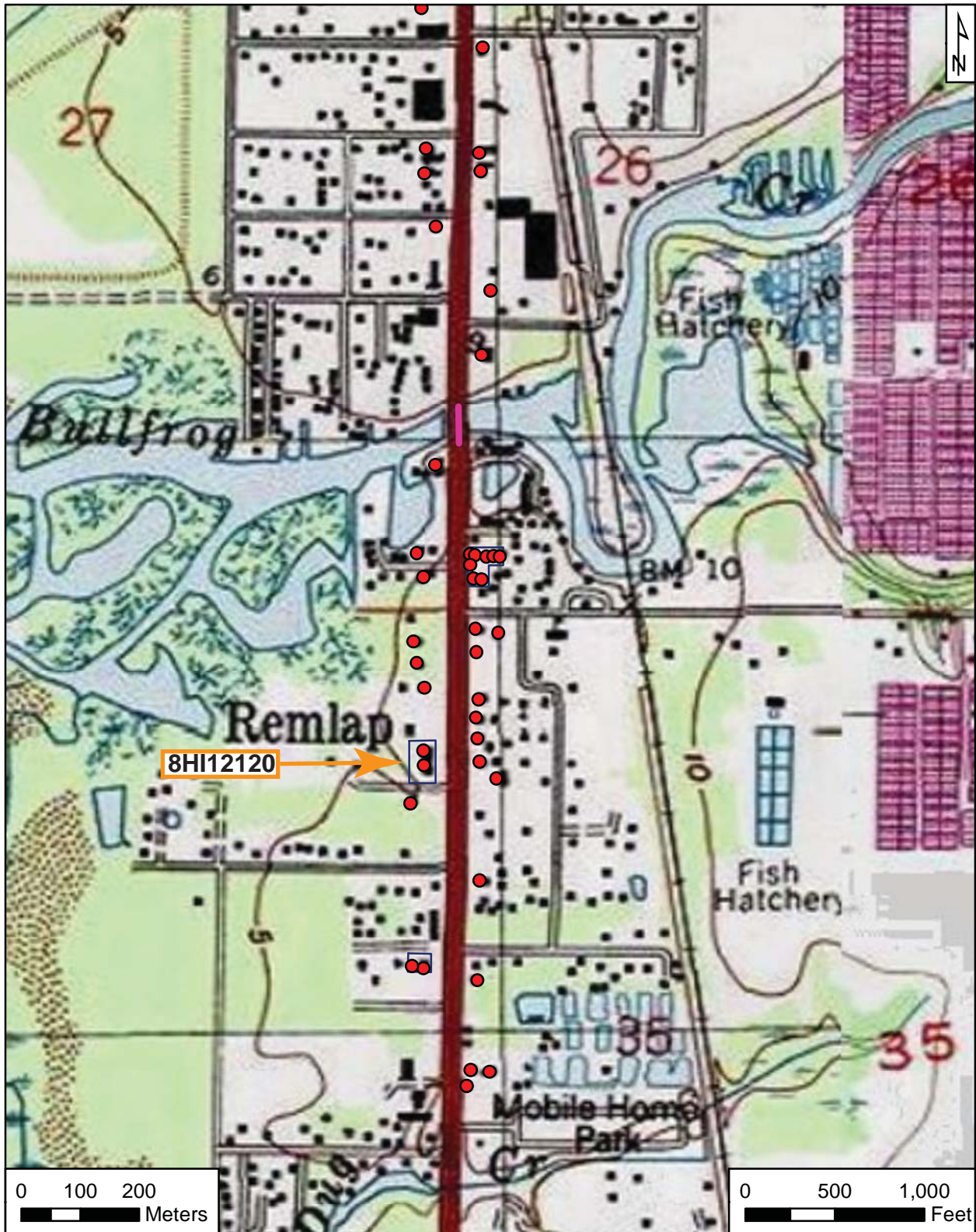




USGS

Gibsonton

Township 30 South, Range 19 East, Section 35
National Geographic Society (2011) USA Topo Maps





RESOURCE GROUP FORM
FLORIDA MASTER SITE FILE
Version 4.0 1/07

Site #8 HI12121
Field Date 1-24-2013
Form Date 2-25-2013
Recorder# 34

[X] Original
[] Update

NOTE: Use this form to document districts, landscapes, building complexes and linear resources as described in the box below. Cultural resources contributing to the Resource Group should also be documented individually at the Site File. Do not use this form for National Register multiple property submissions (MPSs).

Check ONE box that best describes the Resource Group:

- [] Historic district
[] Archaeological district
[] Mixed district
[X] Building complex
[] Designed historic landscape
[] Rural historic landscape
[] Linear resource

Resource Group Name Nistal Park Cottages
Project Name PD&E US 41 From Kracker Ave. to South of SR 676
National Register Category [X]building(s)
Ownership: [X]private-profit

LOCATION & MAPPING

Address: 11344 S US 41
City/Town (within 3 miles) Gibsonton
County or Counties (do not abbreviate) Hillsborough
Name of Public Tract (e.g., park)
1) Township 30S Range 19E Section 36

Table with 3 columns: DHR USE ONLY, OFFICIAL EVALUATION, DHR USE ONLY. Contains fields for NR List Date, Owner Objection, SHPO/KEEPER criteria, and NR Criteria for Evaluation.

HISTORY & DESCRIPTION

Construction Year: 1930 [] approximately [] year listed or earlier [x] year listed or later

Architect/Designer(last name first): Builder(last name first):

Total number of individual resources included in this Resource Group: # of contributing 8 # of non-contributing 0

Time period(s) of significance (choose a period from the list or type in date range(s), e.g. 1895-1925)

- 1. American 1821-present 3.
2. 4.

Narrative Description (National Register Bulletin 16A pp. 33-34; fit a summary into 3 lines or attach supplementary sheets if needed) See continuation sheet

RESEARCH METHODS (check all that apply)

- [x]FMSF record search (sites/surveys) []library research []building permits []Sanborn maps
[]FL State Archives/photo collection []city directory []occupant/owner interview []plat maps
[x]property appraiser / tax records []newspaper files []neighbor interview []Public Lands Survey (DEP)
[x]cultural resource survey []historic photos []interior inspection []HABS/HAER record search
[]other methods (specify)

Bibliographic References (give FMSF Manuscript # if relevant) Henriquez, Bob

2013 Property Records Search. Hillsborough County Property Appraiser, Tampa. http://www.hcpafl.org/.

OPINION OF RESOURCE SIGNIFICANCE

Potentially eligible individually for National Register of Historic Places? []yes [x]no []insufficient information

Potentially eligible as contributor to a National Register district? []yes [x]no []insufficient information

Explanation of Evaluation (required, see National Register Bulletin 16A p. 48-49. Attach longer statement, if needed, on separate sheet.)

See continuation sheet

Area(s) of Historical Significance (see National Register Bulletin 15, p. 8 for categories: e.g. "architecture", "ethnic heritage", "community planning & development", etc.)

- 1. 3. 5.
2. 4. 6.

DOCUMENTATION

Accessible Documentation Not Filed with the Site File - including field notes, analysis notes, photos, plans and other important documents

1) Document type All materials at one location Maintaining organization Archaeological Consultants Inc
Document description File or accession #'s P13002

2) Document type Maintaining organization
Document description File or accession #'s

RECORDER INFORMATION

Recorder Name Christopher Berger Affiliation Archaeological Consultants Inc

Recorder Contact Information 8110 Blaikie Court, Suite A, Sarasota, FL 34240/941-379-6206/ACIFlorida@comcast.net
(address / phone / fax / e-mail)

Required Attachments

- 1 PHOTOCOPY OF USGS 7.5' MAP WITH DISTRICT BOUNDARY CLEARLY MARKED
2 LARGE SCALE STREET, PLAT OR PARCEL MAP WITH RESOURCES MAPPED & LABELED
3 TABULATION OF ALL INCLUDED RESOURCES (name, FMSF #, contributing? Y/N, resource category, street address or township-range-section if no address)
4 PHOTOS OF GENERAL STREETScape OR VIEWS (Optional: aerial photos, views of typical resources)
Photos may be archival B&W prints OR digital image files. If submitting digital image files, they must be included on disk or CD AND in hard copy format (plain paper is acceptable). Digital images must be at least 1600 x 1200 pixels, 24-bit color, jpeg or tiff.

CONTINUATION SHEET**Narrative Description**

The Nistal Park Cottages Resource Group at 11334 S US 41 includes eight Frame Vernacular style residences: 8HI12059 through 8HI12066. Nistal Park originated as a seasonal tourist court, likely for carnival workers who lived in Gibsonton during the winter. At an unknown date, the cottages were used for year-round residential rentals. Trailers were added to the property ca. 1960. In the course of this survey, one historic cabin was demolished; therefore, it was not recorded. The remaining cottages are in fair condition.

11334A S US 41 (8HI12059) was constructed ca. 1930 (Henriquez 2013). The concrete block pier foundation supports the wood frame walls, which are covered in wood siding. The one-story, rectangular building has a gable roof covered with 5V crimp sheet metal. Fenestration includes 1/1 double-hung sash (DHS) wood windows and a wood-paneled door (ca. 1980) paired with a screen door. Ornamentation includes cornerboards and wood window and door surrounds.

11334B S US 41 (8HI12060) was constructed ca. 1940 (Henriquez 2013). The concrete block pier foundation supports the wood frame walls, which are covered in wood siding. The one-story, rectangular building has a gable and shed roofs covered with 3V crimp sheet metal. Fenestration includes metal jalousie windows and a wood-paneled door (ca. 1970) paired with a glass door. It is covered by shed roof with wood supports. Ornamentation includes cornerboards and wood window and door surrounds.

11334C S US 41 (8HI12061) was constructed ca. 1940 (Henriquez 2013). The concrete block pier foundation supports the wood frame walls, which are covered in wood siding. The one-story, rectangular building has a gable and shed roofs covered with 3V crimp sheet metal and composition shingles. Fenestration includes four-light wood fixed and 1/1 metal sliding windows and a wood-paneled door (ca. 1970). A half decagon-shaped concrete slab porch is at the west elevation. Ornamentation includes slanted windows, cornerboards, and wood window and door surrounds. A room has been built to the north (ca. 1950).

11334D S US 41 (8HI12062) was constructed ca. 1939 (Henriquez 2013). The concrete block pier foundation supports the wood frame walls, which are covered in asbestos shingles and replacement plywood. The one-story, irregularly shaped building has a gable roof covered with replacement 3V crimp sheet metal; a flat porch roof covered with corrugated metal, and a shed roof addition covered with composition roll. Fenestration includes 1/1 SHS metal windows (ca. 1970) and a wood-paneled door. Ornamentation includes exposed rafter tails and wood window and door surrounds. An addition has been built to the northeast (ca. 1970). The porch consists of a covered entry stoop on the south elevation.

11334E S US 41 (8HI12063) was constructed ca. 1939 (Henriquez 2013). The concrete block pier foundation supports the wood frame walls, which are covered in asbestos shingles. The one-story, irregularly shaped building has a gable roof covered in replacement 3V crimp sheet metal and a flat roof covered with corrugated metal. Fenestration includes 2/2 wood DHS; 1-light wood hopper; 1/1 SHS wood windows (replacement) and a wood-paneled door (replacement). Ornamentation includes wood window and door surrounds. An addition has been built to the northwest (ca. 1970). The porch consists of a covered entry stoop on the south elevation.

11334G S US 41 (8HI12064) was constructed ca. 1939 (Henriquez 2013). The concrete block pier foundation supports the wood frame walls, which are covered in asbestos shingles. The one-story, irregularly shaped building has a gable roof covered in replacement composition shingles. Fenestration includes 1/1 wood DHS and 2/2 SHS metal windows (ca. 1970). Ornamentation includes a vent in the gable peak and wood window and door surrounds. An addition has been built to the northwest. The porch includes a roof extension with braces on the south elevation.

11334H S US 41 (8HI12065) was constructed ca. 1930 (Henriquez 2013). The concrete block pier foundation supports the wood frame walls, which are covered in asbestos shingles. The one-story, irregularly shaped building has a gable roof covered in replacement composition shingles. Fenestration includes 1/1 wood DHS and 2/2 SHS metal windows (ca. 1960). Ornamentation includes a vent in a gable peak and wood window and door surrounds. An addition has been built to the northeast. The porch includes a roof extension with braces on the south elevation.

11334I S US 41 (8HI12066) was constructed ca. 1950 (Henriquez 2013). The concrete block pier foundation supports the wood frame walls, which are covered in asbestos shingles. The one-story, irregularly shaped building has gable and shed roofs covered in 3V crimp metal. Fenestration includes one-light fixed wood and 1/1 wood DHS windows. Ornamentation includes a vent in a gable peak and wood window and door surrounds. The main entrance consists of a wood paneled door on the south elevation. It is covered by a shed roof with wood supports and has a wood entry stoop.

Explanation of Evaluation

The Nistal Park Cottages Resource Group includes typical examples of the Frame Vernacular style found throughout Florida. The cottages are only in fair condition and have lost their integrity of materials, design, and association because of additions, alterations, and demolitions. Also, they are no longer used in their original capacity as seasonal rentals. Limited research reveals no associations with significant events or people. Thus, it is the professional opinion of ACI's architectural historian that the Nistal Park Cottages Resource Group is not eligible for NRHP listing.

Bibliography

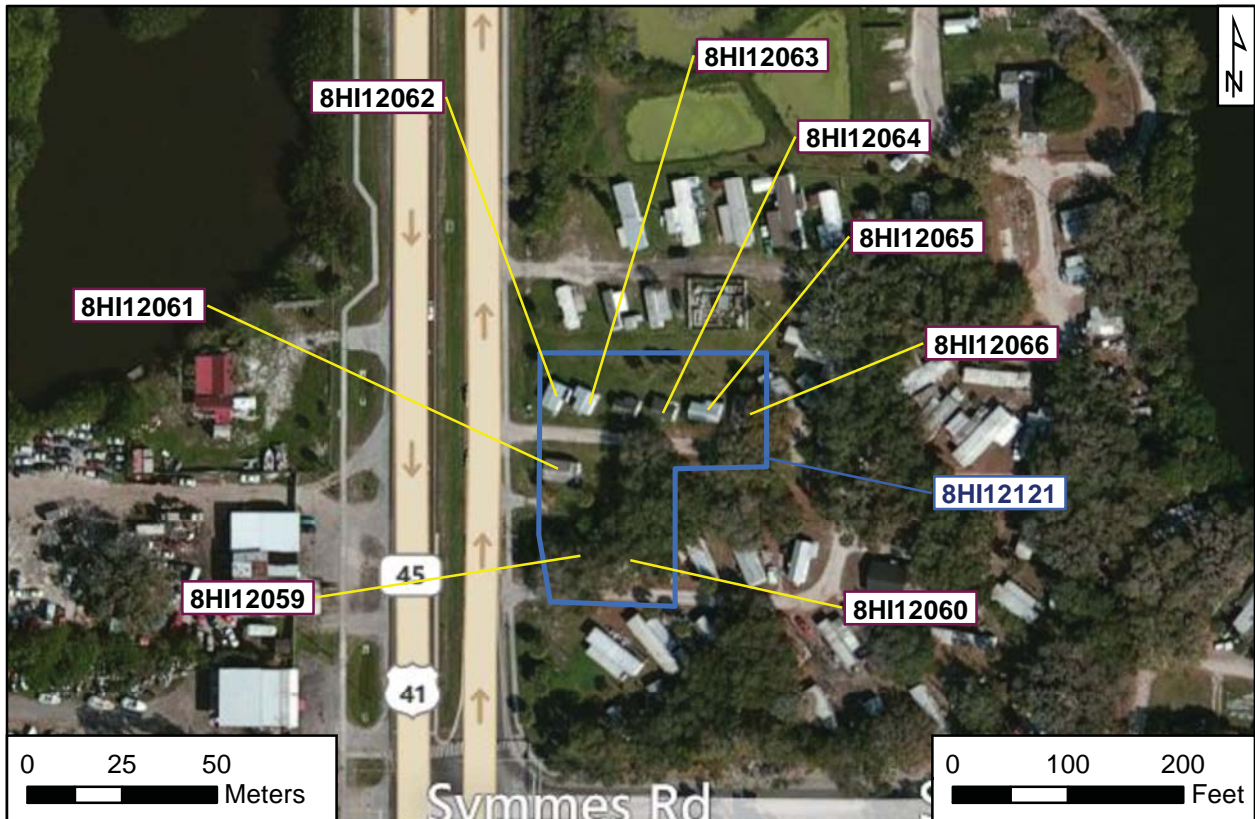
Henriquez, Bob
2013 Property Records Search. Hillsborough County Property Appraiser, Tampa.
<http://www.hcpafl.org/>.



PHOTOGRAPH



AERIAL MAP

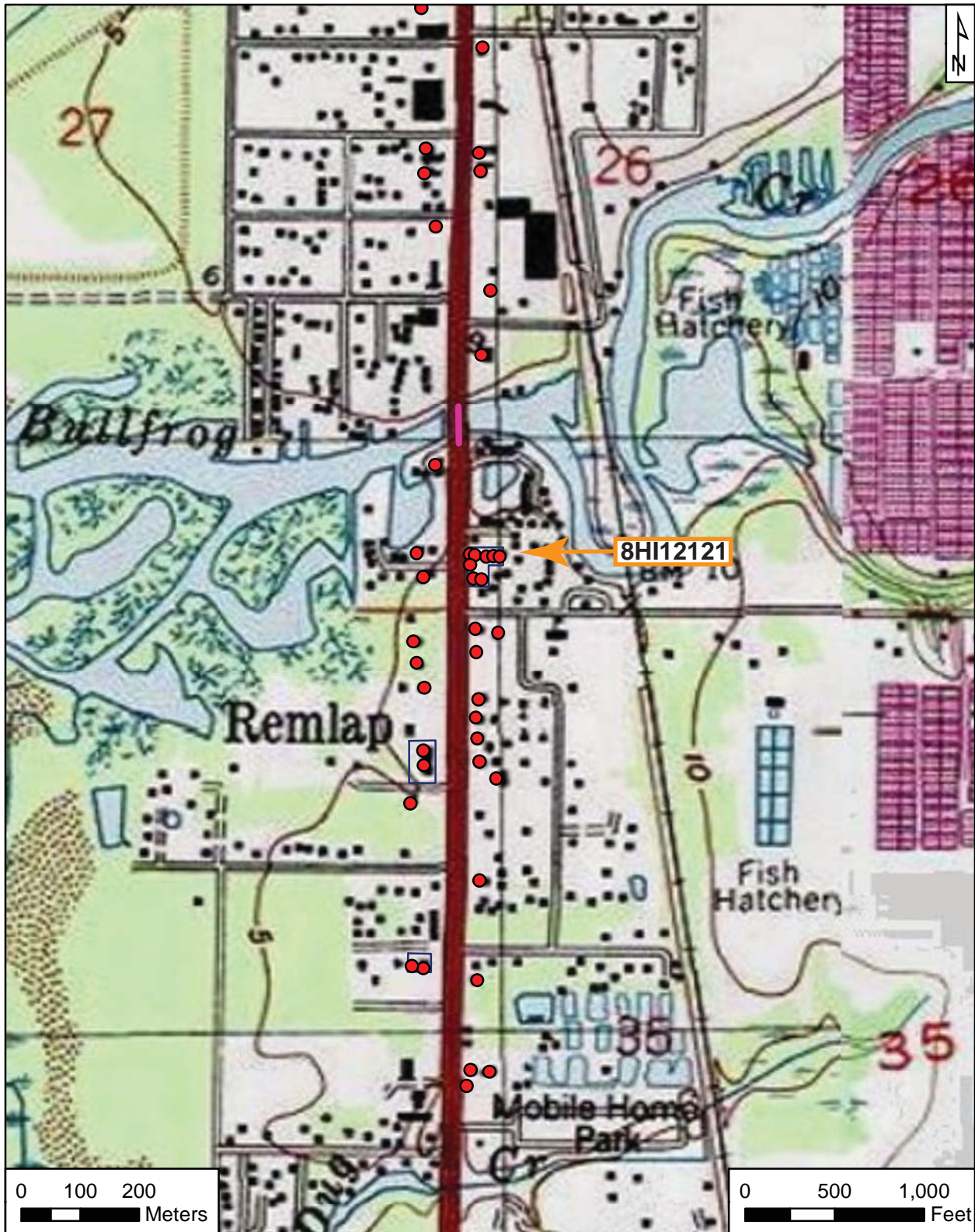




USGS

Gibsonton

Township 30 South, Range 19 East, Section 26
National Geographic Society (2011) USA Topo Maps





RESOURCE GROUP FORM
FLORIDA MASTER SITE FILE
Version 4.0 1/07

Site #8 HI12122
Field Date 1-25-2013
Form Date 2-12-2013
Recorder# 110

[X] Original
[] Update

NOTE: Use this form to document districts, landscapes, building complexes and linear resources as described in the box below. Cultural resources contributing to the Resource Group should also be documented individually at the Site File. Do not use this form for National Register multiple property submissions (MPSs).

Check ONE box that best describes the Resource Group:

- [] Historic district
[] Archaeological district
[] Mixed district
[X] Building complex
[] Designed historic landscape
[] Rural historic landscape
[] Linear resource

Resource Group Name 10815 S US 41 Multiple Listing [DHR only]
Project Name PD&E US 41 From Kracker Ave. to South of SR 676 FMSF Survey #
National Register Category (please check one): [X]building(s) []structure []district []site []object
Linear Resource Type (if applicable): []canal []railway []road []other (describe):
Ownership: [X]private-profit []private-nonprofit []private-individual []private-nonspecific []city []county []state []federal []Native American []foreign []unknown

LOCATION & MAPPING

Street Number Direction Street Name Street Type Suffix Direction
Address: 10815 S US 41
City/Town (within 3 miles) Gibsonton In Current City Limits? [X]yes []no []unknown
County or Counties (do not abbreviate) Hillsborough
Name of Public Tract (e.g., park)
1) Township 30S Range 19E Section 26 1/4 section: [X]NW []SW []SE []NE Irregular-name:
2) Township Range Section 1/4 section: []NW []SW []SE []NE
3) Township Range Section 1/4 section: []NW []SW []SE []NE
4) Township Range Section 1/4 section: []NW []SW []SE []NE
USGS 7.5' Map(s) 1) Name GIBSONTON USGS Date 0000
2) Name USGS Date 0000
Plat, Aerial, or Other Map (map's name, originating office with location)
Landgrant
Verbal Description of Boundaries (description does not replace required map) Parcel No. 051016-0000

Table with 3 columns: DHR USE ONLY, OFFICIAL EVALUATION, DHR USE ONLY. Contains fields for NR List Date, Owner Objection, SHPO/KEEPER criteria, and Evaluation criteria (a, b, c, d).

HISTORY & DESCRIPTION

Construction Year: 1950 [X]approximately []year listed or earlier []year listed or later

Architect/Designer(last name first): Builder(last name first):

Total number of individual resources included in this Resource Group: # of contributing 2 # of non-contributing 0

Time period(s) of significance (choose a period from the list or type in date range(s), e.g. 1895-1925)

- 1. American 1821-present 3.
2. 4.

Narrative Description (National Register Bulletin 16A pp. 33-34; fit a summary into 3 lines or attach supplementary sheets if needed) See continuation sheet

RESEARCH METHODS (check all that apply)

- [X]FMSF record search (sites/surveys) []library research []building permits []Sanborn maps
[]FL State Archives/photo collection []city directory []occupant/owner interview []plat maps
[X]property appraiser / tax records []newspaper files []neighbor interview []Public Lands Survey (DEP)
[X]cultural resource survey []historic photos []interior inspection []HABS/HAER record search
[]other methods (specify)

Bibliographic References (give FMSF Manuscript # if relevant)

OPINION OF RESOURCE SIGNIFICANCE

Potentially eligible individually for National Register of Historic Places? []yes [X]no []insufficient information

Potentially eligible as contributor to a National Register district? []yes [X]no []insufficient information

Explanation of Evaluation (required, see National Register Bulletin 16A p. 48-49. Attach longer statement, if needed, on separate sheet.) See continuation sheet

Area(s) of Historical Significance (see National Register Bulletin 15, p. 8 for categories: e.g. "architecture", "ethnic heritage", "community planning & development", etc.)

- 1. 3. 5.
2. 4. 6.

DOCUMENTATION

Accessible Documentation Not Filed with the Site File - including field notes, analysis notes, photos, plans and other important documents

1) Document type All materials at one location Maintaining organization Archaeological Consultants Inc
Document description File or accession #'s P13002

2) Document type Maintaining organization
Document description File or accession #'s

RECORDER INFORMATION

Recorder Name Christopher Berger Affiliation Archaeological Consultants Inc

Recorder Contact Information 8110 Blaikie Court, Suite A, Sarasota, FL 34240/941-379-6206/ACIFlorida@comcast.net
(address / phone / fax / e-mail)

Required Attachments
1 PHOTOCOPY OF USGS 7.5' MAP WITH DISTRICT BOUNDARY CLEARLY MARKED
2 LARGE SCALE STREET, PLAT OR PARCEL MAP WITH RESOURCES MAPPED & LABELED
3 TABULATION OF ALL INCLUDED RESOURCES (name, FMSF #, contributing? Y/N, resource category, street address or township-range-section if no address)
4 PHOTOS OF GENERAL STREETScape OR VIEWS (Optional: aerial photos, views of typical resources)
Photos may be archival B&W prints OR digital image files. If submitting digital image files, they must be included on disk or CD AND in hard copy format (plain paper is acceptable). Digital images must be at least 1600 x 1200 pixels, 24-bit color, jpeg or tiff.

CONTINUATION SHEET**Narrative Description**

The 10815 S US 41 Resource Group (8HI12122) includes 8HI12079 and 8HI12080.

10815A S US 41 (8HI12079) is a Masonry Vernacular style building that was constructed ca. 1950 (Henriquez 2013). It originated as a residence but is now used as an office. The concrete slab foundation supports the concrete block and metal walls. The one-story, rectangular building has a gable roof covered with standing seam sheet metal (ca. 2000). The main entrance includes a nine-light wood door on the south elevation within the open entry porch, which is sheltered by a shed roof supported by wood columns with braces. Windows include 1-light wood fixed; 1-light fixed metal; and 1/1 metal SHS.

10815B S US 41 (8HI12080) is a Frame Vernacular style storage building that was constructed ca. 1950 (Henriquez 2013). The concrete slab foundation supports the metal walls. The one-story, rectangular building has a gabled roof covered with sheet metal, some panels of which have been replaced. An incised porch is located on the south elevation.

Explanation of Evaluation

This resource group includes typical examples of the Masonry Vernacular and Frame Vernacular styles found throughout Florida, and limited research revealed no significant historical associations. Thus, it is the professional opinion of ACI's historian that the resource group is not NRHP eligible.

Bibliography

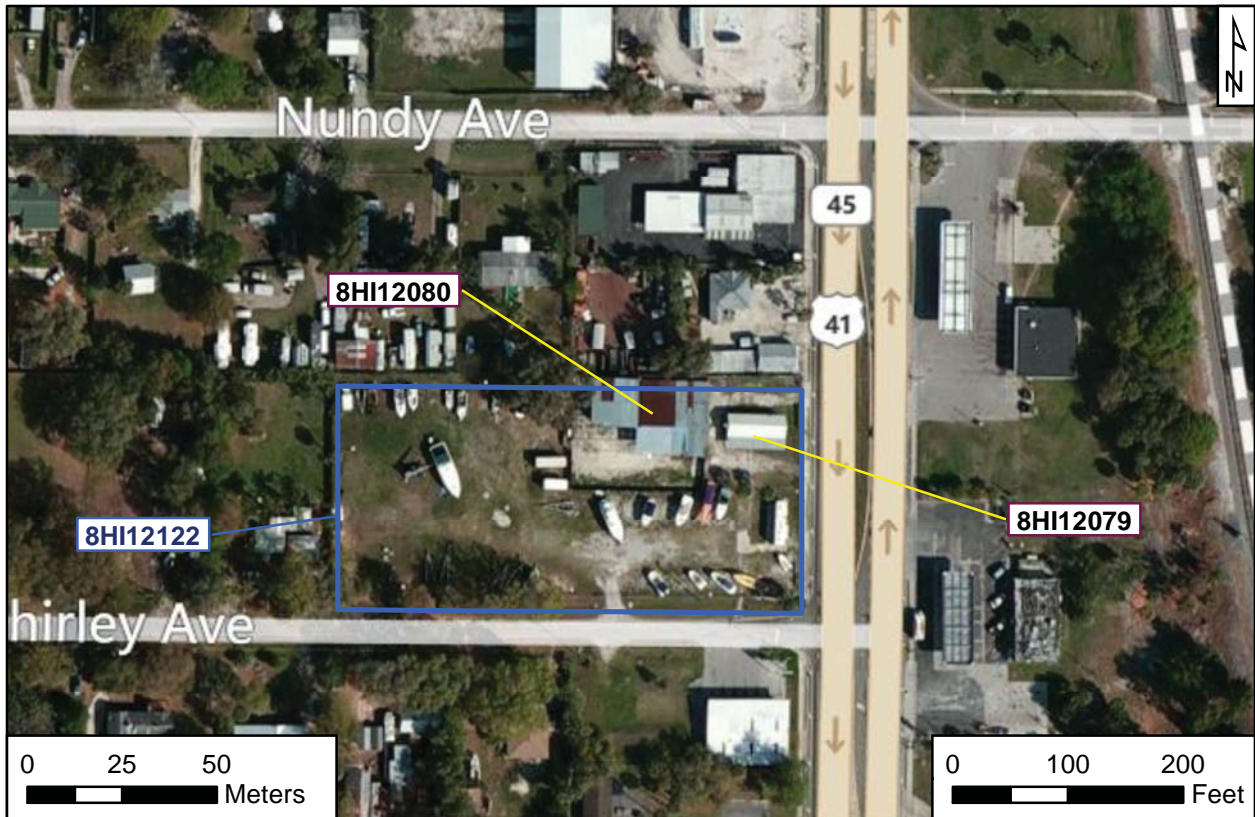
Henriquez, Bob
2013 Property Records Search. Hillsborough County Property Appraiser, Tampa.
<http://www.hcpafl.org/>.



PHOTOGRAPH



AERIAL MAP



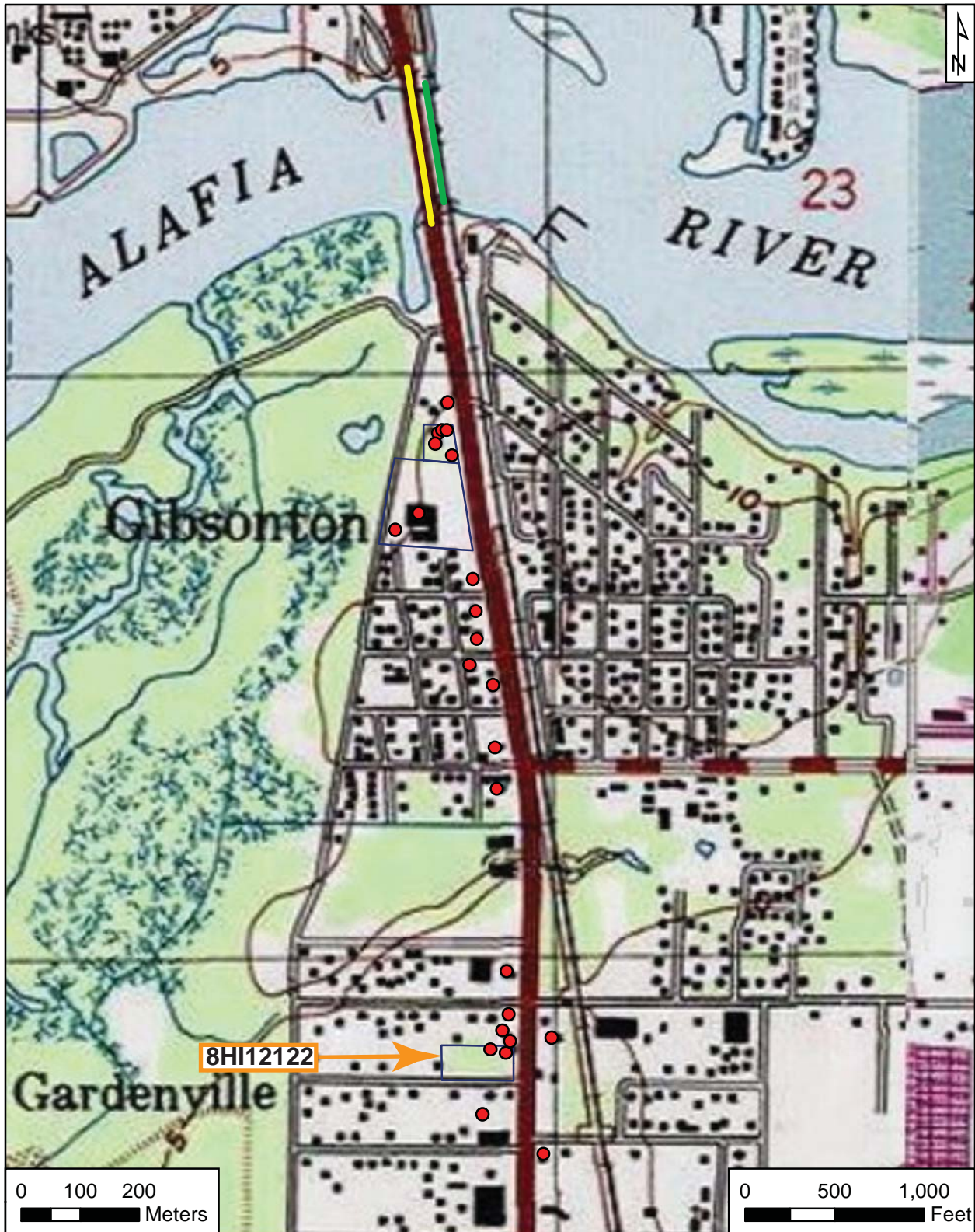


USGS

Gibsonton

Township 30 South, Range 19 East, Section 26

National Geographic Society (2011) USA Topo Maps





RESOURCE GROUP FORM
FLORIDA MASTER SITE FILE
Version 4.0 1/07

Site #8 HI12123
Field Date 1-25-2013
Form Date 2-11-2013
Recorder# 95

[X] Original
[] Update

NOTE: Use this form to document districts, landscapes, building complexes and linear resources as described in the box below. Cultural resources contributing to the Resource Group should also be documented individually at the Site File. Do not use this form for National Register multiple property submissions (MPSs).

Check ONE box that best describes the Resource Group:

- [] Historic district
[] Archaeological district
[] Mixed district
[X] Building complex
[] Designed historic landscape
[] Rural historic landscape
[] Linear resource

Resource Group Name 9851 S US 41 Multiple Listing [DHR only]
Project Name PD&E US 41 From Kracker Ave. to South of SR 676 FMSF Survey #
National Register Category (please check one): [X]building(s) []structure []district []site []object
Linear Resource Type (if applicable): []canal []railway []road []other (describe):
Ownership: [X]private-profit []private-nonprofit []private-individual []private-nonspecific []city []county []state []federal []Native American []foreign []unknown

LOCATION & MAPPING

Street Number Direction Street Name Street Type Suffix Direction
Address: 9851 S US 41
City/Town (within 3 miles) Gibsonton In Current City Limits? [X]yes []no []unknown
County or Counties (do not abbreviate) Hillsborough
Name of Public Tract (e.g., park)
1) Township 30S Range 19E Section 23 1/4 section: []NW [X]SW []SE []NE Irregular-name:
2) Township Range Section 1/4 section: []NW []SW []SE []NE
3) Township Range Section 1/4 section: []NW []SW []SE []NE
4) Township Range Section 1/4 section: []NW []SW []SE []NE
USGS 7.5' Map(s) 1) Name GIBSONTON USGS Date 0000
2) Name USGS Date 0000
Plat, Aerial, or Other Map (map's name, originating office with location)
Landgrant
Verbal Description of Boundaries (description does not replace required map) Parcel No. 049328-0000

Table with 3 columns: DHR USE ONLY, OFFICIAL EVALUATION, DHR USE ONLY. Contains fields for NR List Date, Owner Objection, SHPO/KEEPER criteria, and dates.

HISTORY & DESCRIPTION

Construction Year: 1960 [] approximately [] year listed or earlier [x] year listed or later

Architect/Designer(last name first): Builder(last name first):

Total number of individual resources included in this Resource Group: # of contributing 2 # of non-contributing 0

Time period(s) of significance (choose a period from the list or type in date range(s), e.g. 1895-1925)

- 1. American 1821-present 3.
2. 4.

Narrative Description (National Register Bulletin 16A pp. 33-34; fit a summary into 3 lines or attach supplementary sheets if needed) See continuation sheet

RESEARCH METHODS (check all that apply)

- [x]FMSF record search (sites/surveys) []library research []building permits []Sanborn maps
[]FL State Archives/photo collection []city directory []occupant/owner interview []plat maps
[x]property appraiser / tax records []newspaper files []neighbor interview []Public Lands Survey (DEP)
[x]cultural resource survey []historic photos []interior inspection []HABS/HAER record search
[]other methods (specify)

Bibliographic References (give FMSF Manuscript # if relevant)

OPINION OF RESOURCE SIGNIFICANCE

Potentially eligible individually for National Register of Historic Places? []yes [x]no []insufficient information

Potentially eligible as contributor to a National Register district? []yes [x]no []insufficient information

Explanation of Evaluation (required, see National Register Bulletin 16A p. 48-49. Attach longer statement, if needed, on separate sheet.) See continuation sheet

Area(s) of Historical Significance (see National Register Bulletin 15, p. 8 for categories: e.g. "architecture", "ethnic heritage", "community planning & development", etc.)

- 1. 3. 5.
2. 4. 6.

DOCUMENTATION

Accessible Documentation Not Filed with the Site File - including field notes, analysis notes, photos, plans and other important documents

1) Document type All materials at one location Maintaining organization Archaeological Consultants Inc
Document description File or accession #'s P13002

2) Document type Maintaining organization
Document description File or accession #'s

RECORDER INFORMATION

Recorder Name Christopher Berger Affiliation Archaeological Consultants Inc

Recorder Contact Information 8110 Blaikie Court, Suite A, Sarasota, FL 34240/941-379-6206/ACIFlorida@comcast.net
(address / phone / fax / e-mail)

Required Attachments
1 PHOTOCOPY OF USGS 7.5' MAP WITH DISTRICT BOUNDARY CLEARLY MARKED
2 LARGE SCALE STREET, PLAT OR PARCEL MAP WITH RESOURCES MAPPED & LABELED
3 TABULATION OF ALL INCLUDED RESOURCES (name, FMSF #, contributing? Y/N, resource category, street address or township-range-section if no address)
4 PHOTOS OF GENERAL STREETScape OR VIEWS (Optional: aerial photos, views of typical resources)
Photos may be archival B&W prints OR digital image files. If submitting digital image files, they must be included on disk or CD AND in hard copy format (plain paper is acceptable). Digital images must be at least 1600 x 1200 pixels, 24-bit color, jpeg or tiff.

CONTINUATION SHEET**Narrative Description**

The 9851 S US 41 Resource Group includes the Masonry Vernacular style commercial buildings 8HI12093 and 8HI12094.

9851 S US 41 Building A (8HI12093) was constructed ca. 1960 (Henriquez 2013). The concrete slab foundation supports the concrete block walls. The one-story, irregularly shaped building has a flat roof covered with composition roll. The main entrance includes a wood-paneled door on the south elevation within the open entry porch, which is sheltered by a flat roof extension and enclosed by a chain-link fence.

9851 S US 41 Building B (8HI12094) contains four units and was constructed ca. 1964 (Henriquez 2013). The concrete slab foundation supports the concrete block and brick walls. The one-story, irregularly shaped building has a flat roof covered with composition roll, built up materials, and 3V crimp sheet metal. Fenestration includes expanses of single-light metal windows and metal-framed glass doors. Alterations include the enclosure of some of the windows and the porch roof. Additions have been built to the south (ca. 1965) and to the west.

Explanation of Evaluation

This resource group includes typical examples of the Masonry Vernacular style found throughout Florida, and limited research revealed no significant historical associations. Thus, it is the professional opinion of ACI's historian that the resource group is not NRHP eligible.

Bibliography

Henriquez, Bob
2013 Property Records Search. Hillsborough County Property Appraiser, Tampa.
<http://www.hcpafl.org/>.



PHOTOGRAPH



AERIAL MAP

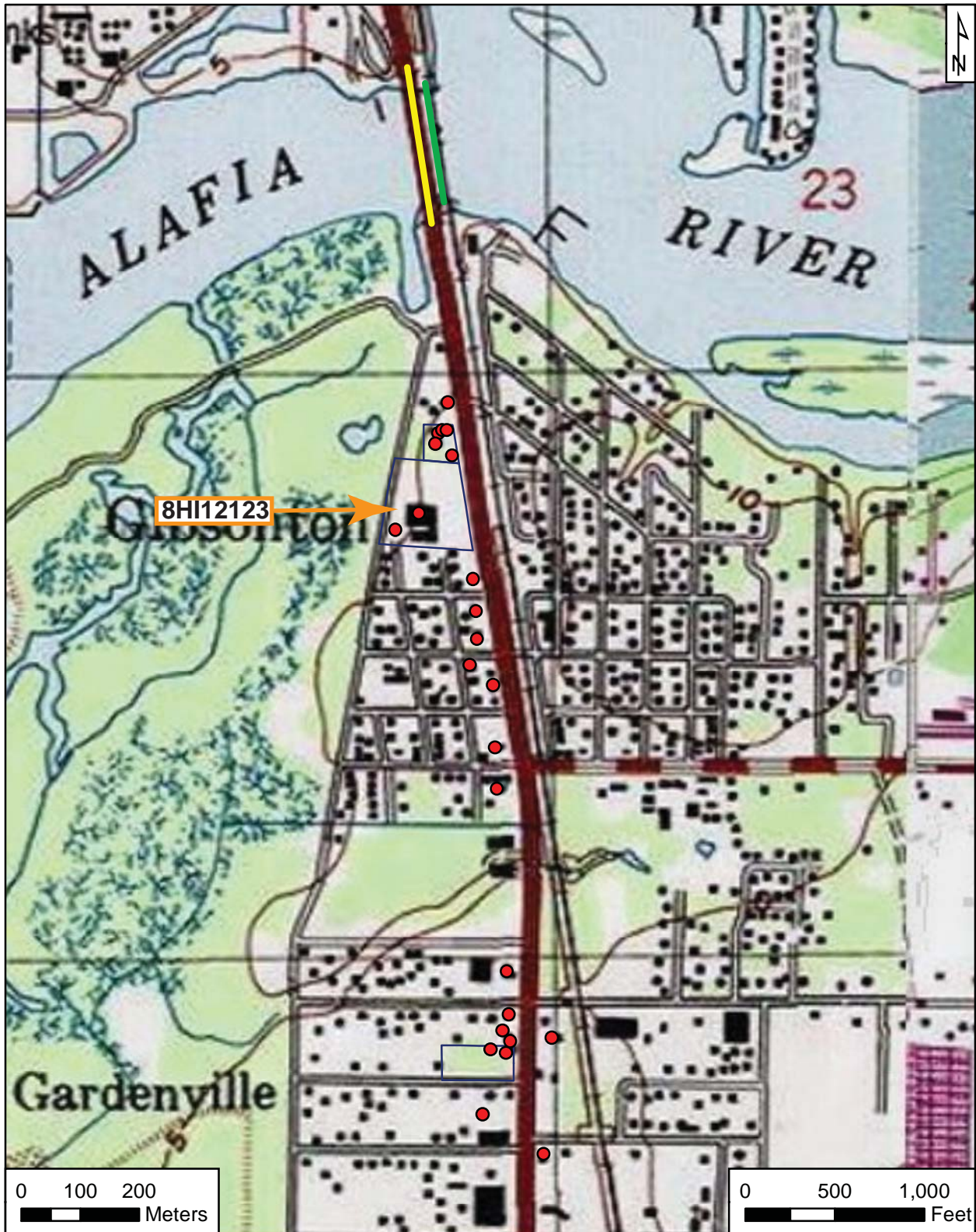




USGS

Gibsonton

Township 30 South, Range 19 East, Section 23
National Geographic Society (2011) USA Topo Maps





RESOURCE GROUP FORM
FLORIDA MASTER SITE FILE
Version 4.0 1/07

Site #8 HI12124
Field Date 1-25-2013
Form Date 2-22-2013
Recorder# 53

[X] Original
[] Update

NOTE: Use this form to document districts, landscapes, building complexes and linear resources as described in the box below. Cultural resources contributing to the Resource Group should also be documented individually at the Site File. Do not use this form for National Register multiple property submissions (MPSs).

Check ONE box that best describes the Resource Group:

- [] Historic district
[] Archaeological district
[] Mixed district
[] Building complex
[] Designed historic landscape
[] Rural historic landscape
[X] Linear resource

Resource Group Name CSX Railroad Crossing No. 624 795 S
Project Name PD&E US 41 From Kracker Ave. to South of SR 676
National Register Category [] building(s) [X] structure [] district [] site [] object
Linear Resource Type [] canal [X] railway [] road [] other (describe):
Ownership: [X] private-profit [] private-nonprofit [] private-individual [] private-nonspecific [] city [] county [] state [] federal [] Native American [] foreign [] unknown

LOCATION & MAPPING

Address: Street Number Direction Street Name Street Type Suffix Direction
City/Town (within 3 miles) Gibsonton In Current City Limits? [] yes [X] no [] unknown
County or Counties (do not abbreviate) Hillsborough
Name of Public Tract (e.g., park)
1) Township 30S Range 19E Section 14 1/4 section: [] NW [X] SW [] SE [] NE Irregular-name:
2) Township 30S Range 19E Section 15 1/4 section: [] NW [] SW [X] SE [] NE
3) Township Range Section 1/4 section: [] NW [] SW [] SE [] NE
4) Township Range Section 1/4 section: [] NW [] SW [] SE [] NE
USGS 7.5' Map(s) 1) Name GIBSONTON USGS Date 0000
2) Name USGS Date 0000
Plat, Aerial, or Other Map (map's name, originating office with location)
Landgrant
Verbal Description of Boundaries (description does not replace required map) Between CSX Railroad (8HI10237) and Mosaic Railroad Siding Yard (8HI12125).

Table with 3 columns: DHR USE ONLY, OFFICIAL EVALUATION, DHR USE ONLY. Contains fields for NR List Date, Owner Objection, SHPO/KEEPER criteria, and dates.

HISTORY & DESCRIPTION

Construction Year: 1950 [X]approximately []year listed or earlier []year listed or later
Architect/Designer(last name first): Builder(last name first):
Total number of individual resources included in this Resource Group: # of contributing 1 # of non-contributing 2
Time period(s) of significance (choose a period from the list or type in date range(s), e.g. 1895-1925)
1. American 1821-present 3.
2. 4.

Narrative Description (National Register Bulletin 16A pp. 33-34; fit a summary into 3 lines or attach supplementary sheets if needed) This about 700-foot long CSX crossing runs NW to SE across US 41 and links the CSX Railroad (8HI120237) and the Mosaic Railroad Siding Yard (8HI12125). A nonhistoric gate, crossbuck, and cantilevered signal is at both northbound and southbound US 41.

RESEARCH METHODS (check all that apply)

- [X]FMSF record search (sites/surveys) []library research []building permits []Sanborn maps
[]FL State Archives/photo collection []city directory []occupant/owner interview []plat maps
[X]property appraiser / tax records []newspaper files []neighbor interview []Public Lands Survey (DEP)
[X]cultural resource survey []historic photos []interior inspection []HABS/HAER record search
[]other methods (specify)

Bibliographic References (give FMSF Manuscript # if relevant) Publication of Archival Library and Museum Materials (PALMM) 1938a Aerial Photograph - November 28, 1938, Flight No. BQF-2-145. 1957 Aerial Photograph - March 3, 1957, Flight No. BQF-4T-150.

OPINION OF RESOURCE SIGNIFICANCE

Potentially eligible individually for National Register of Historic Places? []yes [X]no []insufficient information
Potentially eligible as contributor to a National Register district? []yes [X]no []insufficient information
Explanation of Evaluation (required, see National Register Bulletin 16A p. 48-49. Attach longer statement, if needed, on separate sheet.) This is a typical railroad track for the state, and it lacks associations with significant historical events or people. Thus, it is the professional opinion of ACI's architectural historian that it is not NRHP eligible.

Area(s) of Historical Significance (see National Register Bulletin 15, p. 8 for categories: e.g. "architecture", "ethnic heritage", "community planning & development", etc.)
1. 3. 5.
2. 4. 6.

DOCUMENTATION

Accessible Documentation Not Filed with the Site File - including field notes, analysis notes, photos, plans and other important documents
1) Document type All materials at one location Maintaining organization Archaeological Consultants Inc
Document description File or accession #'s P13002
2) Document type Maintaining organization
Document description File or accession #'s

RECORDER INFORMATION

Recorder Name Christopher Berger Affiliation Archaeological Consultants Inc
Recorder Contact Information 8110 Blaikie Court, Suite A, Sarasota, FL 34240/941-379-6206/ACIFlorida@comcast.net
(address / phone / fax / e-mail)

Required Attachments

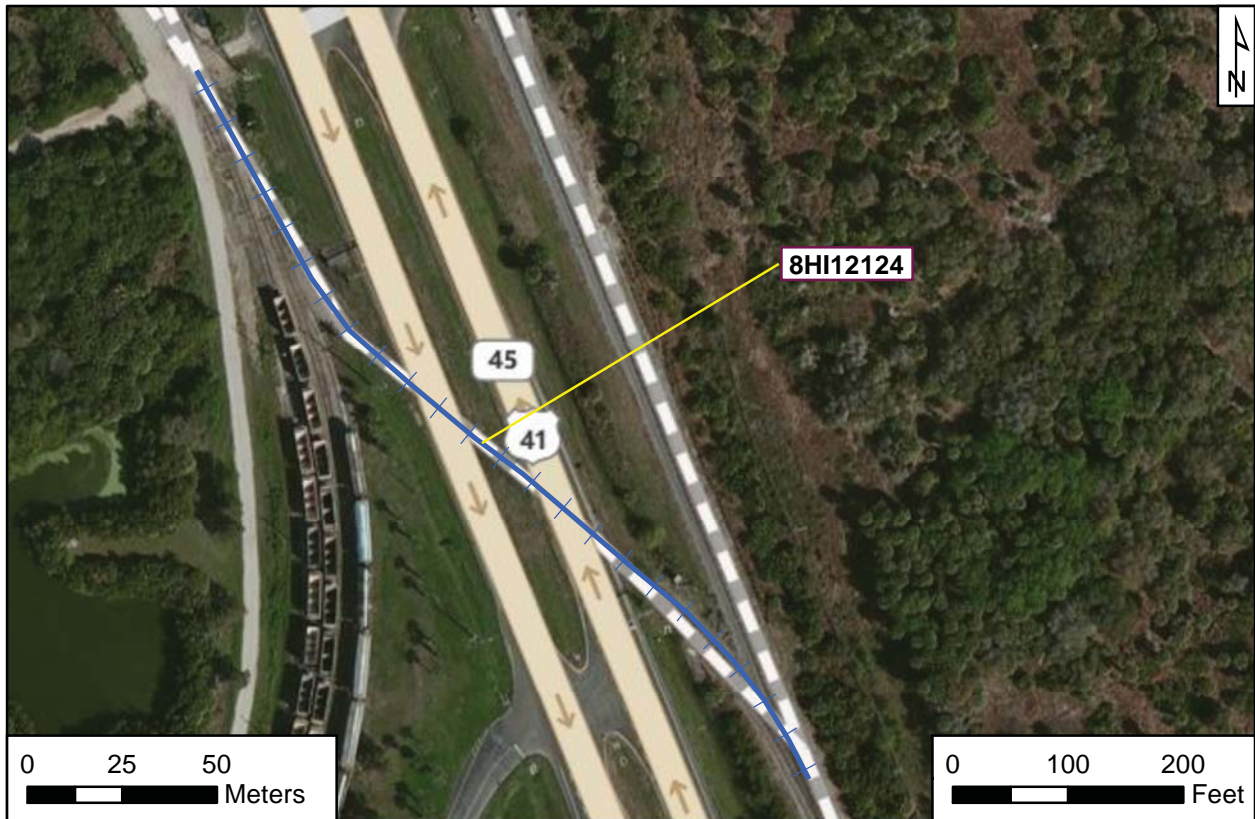
- 1 PHOTOCOPY OF USGS 7.5' MAP WITH DISTRICT BOUNDARY CLEARLY MARKED
2 LARGE SCALE STREET, PLAT OR PARCEL MAP WITH RESOURCES MAPPED & LABELED
3 TABULATION OF ALL INCLUDED RESOURCES (name, FMSF #, contributing? Y/N, resource category, street address or township-range-section if no address)
4 PHOTOS OF GENERAL STREETScape OR VIEWS (Optional: aerial photos, views of typical resources)
Photos may be archival B&W prints OR digital image files. If submitting digital image files, they must be included on disk or CD AND in hard copy format (plain paper is acceptable). Digital images must be at least 1600 x 1200 pixels, 24-bit color, jpeg or tiff.



PHOTOGRAPH



AERIAL MAP

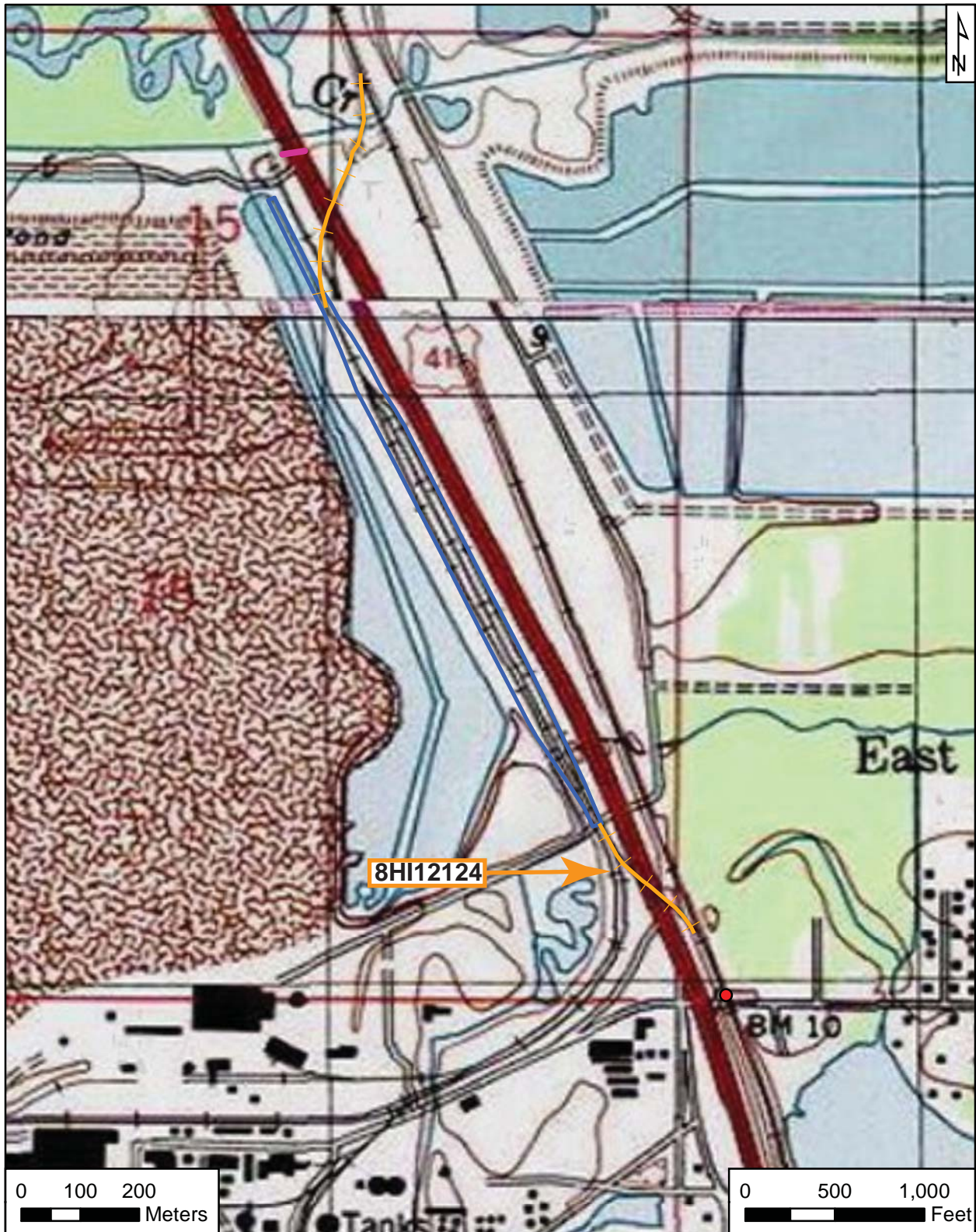




USGS

Gibsonton

Township 30 South, Range 19 East, Sections 14 and 15
National Geographic Society (2011) USA Topo Maps





RESOURCE GROUP FORM
FLORIDA MASTER SITE FILE
Version 4.0 1/07

Site #8 HI12125
Field Date 1-25-2013
Form Date 2-11-2013
Recorder# 83

[X] Original
[] Update

NOTE: Use this form to document districts, landscapes, building complexes and linear resources as described in the box below. Cultural resources contributing to the Resource Group should also be documented individually at the Site File. Do not use this form for National Register multiple property submissions (MPSs).

Check ONE box that best describes the Resource Group:

- [] Historic district
[] Archaeological district
[] Mixed district
[] Building complex
[] Designed historic landscape
[] Rural historic landscape
[X] Linear resource

Resource Group Name Mosaic Railroad Siding Yard Multiple Listing [DHR only]
Project Name PD&E US 41 From Kracker Ave. to South of SR 676 FMSF Survey #
National Register Category (please check one): []building(s) [X]structure []district []site []object
Linear Resource Type (if applicable): []canal [X]railway []road []other (describe):
Ownership: [X]private-profit []private-nonprofit []private-individual []private-nonspecific []city []county []state []federal []Native American []foreign []unknown

LOCATION & MAPPING

Street Number Direction Street Name Street Type Suffix Direction
Address:
City/Town (within 3 miles) Gibsonton In Current City Limits? []yes [X]no []unknown
County or Counties (do not abbreviate) Hillsborough
Name of Public Tract (e.g., park)
1) Township 30S Range 19E Section 15 1/4 section: [X]NW []SW []SE []NE Irregular-name:
2) Township Range Section 1/4 section: []NW []SW []SE []NE
3) Township Range Section 1/4 section: []NW []SW []SE []NE
4) Township Range Section 1/4 section: []NW []SW []SE []NE
USGS 7.5' Map(s) 1) Name GIBSONTON USGS Date 0000
2) Name USGS Date 0000
Plat, Aerial, or Other Map (map's name, originating office with location)
Landgrant
Verbal Description of Boundaries (description does not replace required map) Approximately 1/2 mile long and parallel to US 41 on west side, 75 feet away; on the eastern edge of the Mosaic Company complex north of the Alafia River

Table with 3 columns: DHR USE ONLY, OFFICIAL EVALUATION, DHR USE ONLY. Contains fields for NR List Date, Owner Objection, SHPO/KEEPER criteria, and dates.

HISTORY & DESCRIPTION

Construction Year: 1950 [X]approximately []year listed or earlier []year listed or later
Architect/Designer(last name first): Builder(last name first):
Total number of individual resources included in this Resource Group: # of contributing 1 # of non-contributing 0
Time period(s) of significance (choose a period from the list or type in date range(s), e.g. 1895-1925)
1. American 1821-present 3.
2. 4.

Narrative Description (National Register Bulletin 16A pp. 33-34; fit a summary into 3 lines or attach supplementary sheets if needed) This railroad siding yard is located at the east end of the Mosaic property parallel to US 41 and north of the Alafia River. The yard includes 9 tracks. It is used to store railroad cars before they enter the core of the Mosaic complex.

RESEARCH METHODS (check all that apply)

- [X]FMSF record search (sites/surveys) []library research []building permits []Sanborn maps
[]FL State Archives/photo collection []city directory []occupant/owner interview []plat maps
[X]property appraiser / tax records []newspaper files []neighbor interview []Public Lands Survey (DEP)
[X]cultural resource survey []historic photos []interior inspection []HABS/HAER record search
[]other methods (specify)

Bibliographic References (give FMSF Manuscript # if relevant) Publication of Archival Library and Museum Materials (PALMM)
1938 Aerial Photograph - November 28, 1948, Flight No. BQF-2-145.
1957 Aerial Photograph - March 23, 1957, Flight No. BQF-4T-151.

OPINION OF RESOURCE SIGNIFICANCE

Potentially eligible individually for National Register of Historic Places? []yes [X]no []insufficient information
Potentially eligible as contributor to a National Register district? []yes [X]no []insufficient information
Explanation of Evaluation (required, see National Register Bulletin 16A p. 48-49. Attach longer statement, if needed, on separate sheet.) This is a typical example of a railroad siding yard found throughout Florida, and limited research revealed no significant historical associations. Thus, it is the professional opinion of ACI's historian that it is not NRHP eligible.
Area(s) of Historical Significance (see National Register Bulletin 15, p. 8 for categories: e.g. "architecture", "ethnic heritage", "community planning & development", etc.)
1. 3. 5.
2. 4. 6.

DOCUMENTATION

Accessible Documentation Not Filed with the Site File - including field notes, analysis notes, photos, plans and other important documents
1) Document type All materials at one location Maintaining organization Archaeological Consultants Inc
Document description File or accession #'s P13002
2) Document type Maintaining organization
Document description File or accession #'s

RECORDER INFORMATION

Recorder Name Christopher Berger Affiliation Archaeological Consultants Inc
Recorder Contact Information 8110 Blaikie Court, Suite A, Sarasota, FL 34240/941-379-6206/ACIFlorida@comcast.net
(address / phone / fax / e-mail)

Required Attachments

- 1 PHOTOCOPY OF USGS 7.5' MAP WITH DISTRICT BOUNDARY CLEARLY MARKED
2 LARGE SCALE STREET, PLAT OR PARCEL MAP WITH RESOURCES MAPPED & LABELED
3 TABULATION OF ALL INCLUDED RESOURCES (name, FMSF #, contributing? Y/N, resource category, street address or township-range-section if no address)
4 PHOTOS OF GENERAL STREETScape OR VIEWS (Optional: aerial photos, views of typical resources)
Photos may be archival B&W prints OR digital image files. If submitting digital image files, they must be included on disk or CD AND in hard copy format (plain paper is acceptable). Digital images must be at least 1600 x 1200 pixels, 24-bit color, jpeg or tiff.



PHOTOGRAPH



AERIAL MAP

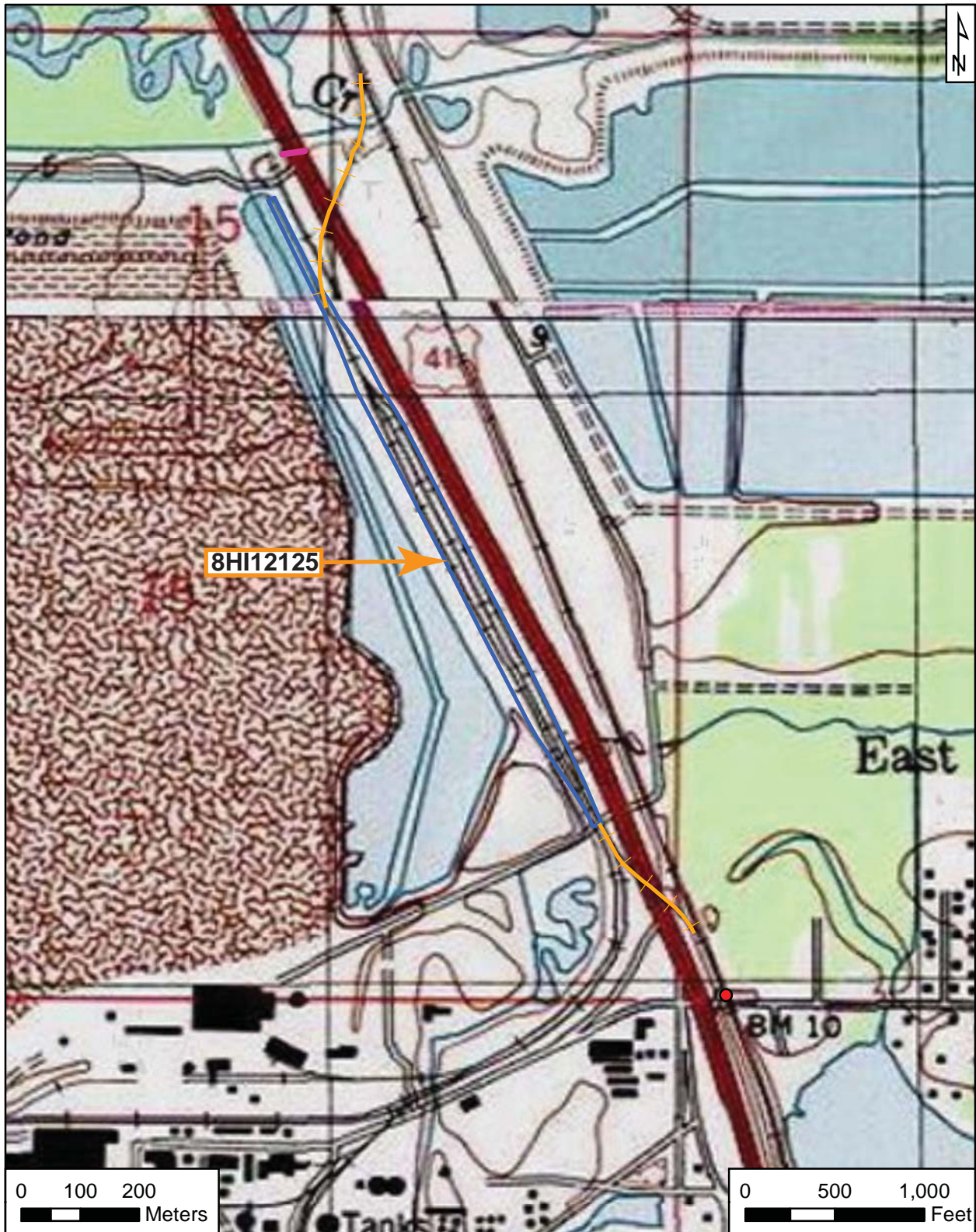




USGS

Gibsonton

Township 30 South, Range 19 East, Section 15
National Geographic Society (2011) USA Topo Maps





RESOURCE GROUP FORM
FLORIDA MASTER SITE FILE
Version 4.0 1/07

Site #8 HI12126
Field Date 1-25-2013
Form Date 2-22-2013
Recorder# 54

[X] Original
[] Update

NOTE: Use this form to document districts, landscapes, building complexes and linear resources as described in the box below. Cultural resources contributing to the Resource Group should also be documented individually at the Site File. Do not use this form for National Register multiple property submissions (MPSs).

Check ONE box that best describes the Resource Group:

- [] Historic district
[] Archaeological district
[] Mixed district
[] Building complex
[] Designed historic landscape
[] Rural historic landscape
[X] Linear resource

Resource Group Name CSX Railroad Crossing No. 624 797 F Multiple Listing [DHR only]
Project Name PD&E US 41 From Kracker Ave. to South of SR 676 FMSF Survey #
National Register Category (please check one): []building(s) [X]structure []district []site []object
Linear Resource Type (if applicable): []canal [X]railway []road []other (describe):
Ownership: [X]private-profit []private-nonprofit []private-individual []private-nonspecific []city []county []state []federal []Native American []foreign []unknown

LOCATION & MAPPING

Street Number Direction Street Name Street Type Suffix Direction
Address: US 41
City/Town (within 3 miles) Gibsonton In Current City Limits? []yes [X]no []unknown
County or Counties (do not abbreviate) Hillsborough
Name of Public Tract (e.g., park)
1) Township 30S Range 19E Section 15 1/4 section: []NW []SW []SE [X]NE Irregular-name:
2) Township Range Section 1/4 section: []NW []SW []SE []NE
3) Township Range Section 1/4 section: []NW []SW []SE []NE
4) Township Range Section 1/4 section: []NW []SW []SE []NE
USGS 7.5' Map(s) 1) Name TAMPA USGS Date 0000
2) Name USGS Date 0000
Plat, Aerial, or Other Map (map's name, originating office with location)
Landgrant
Verbal Description of Boundaries (description does not replace required map) Between CSX Railroad (8HI10237) and Mosaic Railroad Siding Yard (8HI12125).

Table with 3 columns: DHR USE ONLY, OFFICIAL EVALUATION, DHR USE ONLY. Contains fields for NR List Date, Owner Objection, SHPO/KEEPER evaluation, and NR Criteria for Evaluation.

HISTORY & DESCRIPTION

Construction Year: 1950 [X]approximately []year listed or earlier []year listed or later

Architect/Designer(last name first): Builder(last name first):

Total number of individual resources included in this Resource Group: # of contributing 1 # of non-contributing 4

Time period(s) of significance (choose a period from the list or type in date range(s), e.g. 1895-1925)

- 1. American 1821-present 3.
2. 4.

Narrative Description (National Register Bulletin 16A pp. 33-34; fit a summary into 3 lines or attach supplementary sheets if needed) This about 1/4-mile long CSX crossing runs SW to NE across US 41 and links the CSX Railroad (8HI10237) and the Mosaic Railroad Siding Yard (8HI12125). Both northbound and southbound US 41 include 2 nonhistoric gates, crossbucks, and signals.

RESEARCH METHODS (check all that apply)

- [X]FMSF record search (sites/surveys) []library research []building permits []Sanborn maps
[]FL State Archives/photo collection []city directory []occupant/owner interview []plat maps
[X]property appraiser / tax records []newspaper files []neighbor interview []Public Lands Survey (DEP)
[X]cultural resource survey []historic photos []interior inspection []HABS/HAER record search
[]other methods (specify)

Bibliographic References (give FMSF Manuscript # if relevant) Publication of Archival Library and Museum Materials (PALMM) 1938a Aerial Photograph - November 28, 1948, Flight No. BQF-2-145. 1957 Aerial Photograph - March 3, 1957, Flight No. BQF-4T-150.

OPINION OF RESOURCE SIGNIFICANCE

Potentially eligible individually for National Register of Historic Places? []yes [X]no []insufficient information

Potentially eligible as contributor to a National Register district? []yes [X]no []insufficient information

Explanation of Evaluation (required, see National Register Bulletin 16A p. 48-49. Attach longer statement, if needed, on separate sheet.) This is a typical railroad track for the state, and it lacks associations with significant historical events or people. Thus, it is the professional opinion of ACI's architectural historian that it is not NRHP eligible.

Area(s) of Historical Significance (see National Register Bulletin 15, p. 8 for categories: e.g. "architecture", "ethnic heritage", "community planning & development", etc.)

- 1. 3. 5.
2. 4. 6.

DOCUMENTATION

Accessible Documentation Not Filed with the Site File - including field notes, analysis notes, photos, plans and other important documents

- 1) Document type All materials at one location Maintaining organization Archaeological Consultants Inc
Document description File or accession #'s P13002
2) Document type Maintaining organization
Document description File or accession #'s

RECORDER INFORMATION

Recorder Name Christopher Berger Affiliation Archaeological Consultants Inc

Recorder Contact Information 8110 Blaikie Court, Suite A, Sarasota, FL 34240/941-379-6206/ACIFlorida@comcast.net (address / phone / fax / e-mail)

Required Attachments

- 1 PHOTOCOPY OF USGS 7.5' MAP WITH DISTRICT BOUNDARY CLEARLY MARKED
2 LARGE SCALE STREET, PLAT OR PARCEL MAP WITH RESOURCES MAPPED & LABELED
3 TABULATION OF ALL INCLUDED RESOURCES (name, FMSF #, contributing? Y/N, resource category, street address or township-range-section if no address)
4 PHOTOS OF GENERAL STREETScape OR VIEWS (Optional: aerial photos, views of typical resources) Photos may be archival B&W prints OR digital image files. If submitting digital image files, they must be included on disk or CD AND in hard copy format (plain paper is acceptable). Digital images must be at least 1600 x 1200 pixels, 24-bit color, jpeg or tiff.



PHOTOGRAPH



AERIAL MAP

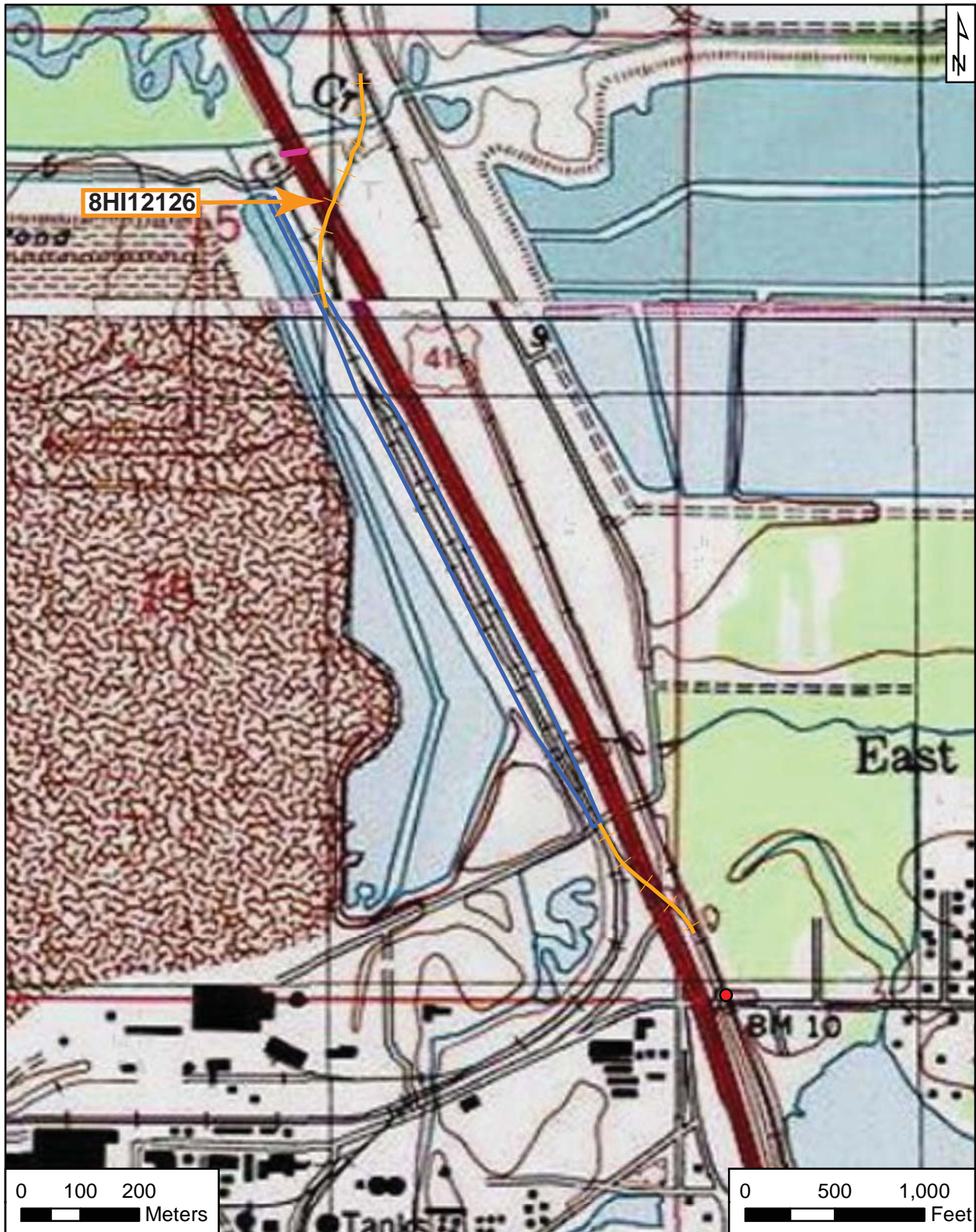




USGS

Gibsonton

Township 30 South, Range 19 East, Section 15
National Geographic Society (2011) USA Topo Maps





RESOURCE GROUP FORM
FLORIDA MASTER SITE FILE
Version 4.0 1/07

Site #8 HI12127
Field Date 1-25-2013
Form Date 2-8-2013
Recorder# 67

[X] Original
[] Update

NOTE: Use this form to document districts, landscapes, building complexes and linear resources as described in the box below. Cultural resources contributing to the Resource Group should also be documented individually at the Site File. Do not use this form for National Register multiple property submissions (MPSs).

Check ONE box that best describes the Resource Group:

- [] Historic district
[] Archaeological district
[] Mixed district
[X] Building complex
[] Designed historic landscape
[] Rural historic landscape
[] Linear resource

Resource Group Name 3140 S US 41 Multiple Listing [DHR only]
Project Name PD&E US 41 From Kracker Ave. to South of SR 676 FMSF Survey #
National Register Category (please check one): [X]building(s) []structure []district []site []object
Linear Resource Type (if applicable): []canal []railway []road []other (describe):
Ownership: [X]private-profit []private-nonprofit []private-individual []private-nonspecific []city []county []state []federal []Native American []foreign []unknown

LOCATION & MAPPING

Street Number Direction Street Name Street Type Suffix Direction
Address: 3140 S US 41
City/Town (within 3 miles) Gibsonton In Current City Limits? []yes [X]no []unknown
County or Counties (do not abbreviate) Hillsborough
Name of Public Tract (e.g., park)
1) Township 29S Range 19E Section 34 1/4 section: [X]NW []SW []SE []NE Irregular-name:
2) Township Range Section 1/4 section: []NW []SW []SE []NE
3) Township Range Section 1/4 section: []NW []SW []SE []NE
4) Township Range Section 1/4 section: []NW []SW []SE []NE
USGS 7.5' Map(s) 1) Name TAMPA USGS Date 0000
2) Name USGS Date
Plat, Aerial, or Other Map (map's name, originating office with location)
Landgrant
Verbal Description of Boundaries (description does not replace required map) Parcel No. 047113-0000

Table with 3 columns: DHR USE ONLY, OFFICIAL EVALUATION, DHR USE ONLY. Contains fields for NR List Date, Owner Objection, SHPO/KEEPER criteria, and dates.

HISTORY & DESCRIPTION

Construction Year: 1946 [] approximately [] year listed or earlier [x] year listed or later

Architect/Designer(last name first): Builder(last name first):

Total number of individual resources included in this Resource Group: # of contributing 2 # of non-contributing 3

Time period(s) of significance (choose a period from the list or type in date range(s), e.g. 1895-1925)

- 1. American 1821-present 3.
2. 4.

Narrative Description (National Register Bulletin 16A pp. 33-34; fit a summary into 3 lines or attach supplementary sheets if needed) See continuation sheet

RESEARCH METHODS (check all that apply)

- [x]FMSF record search (sites/surveys) []library research []building permits []Sanborn maps
[]FL State Archives/photo collection []city directory []occupant/owner interview []plat maps
[x]property appraiser / tax records []newspaper files []neighbor interview []Public Lands Survey (DEP)
[x]cultural resource survey []historic photos []interior inspection []HABS/HAER record search
[]other methods (specify)

Bibliographic References (give FMSF Manuscript # if relevant) Henriquez, Bob

2013 Property Records Search. Hillsborough County Property Appraiser, Tampa. http://www.hcpafl.org/.

OPINION OF RESOURCE SIGNIFICANCE

Potentially eligible individually for National Register of Historic Places? []yes [x]no []insufficient information

Potentially eligible as contributor to a National Register district? []yes [x]no []insufficient information

Explanation of Evaluation (required, see National Register Bulletin 16A p. 48-49. Attach longer statement, if needed, on separate sheet.)

See continuation sheet

Area(s) of Historical Significance (see National Register Bulletin 15, p. 8 for categories: e.g. "architecture", "ethnic heritage", "community planning & development", etc.)

- 1. 3. 5.
2. 4. 6.

DOCUMENTATION

Accessible Documentation Not Filed with the Site File - including field notes, analysis notes, photos, plans and other important documents

1) Document type All materials at one location Maintaining organization Archaeological Consultants Inc
Document description File or accession #'s P13002

2) Document type Maintaining organization
Document description File or accession #'s

RECORDER INFORMATION

Recorder Name Christopher Berger Affiliation Archaeological Consultants Inc

Recorder Contact Information 8110 Blaikie Court, Suite A, Sarasota, FL 34240/941-379-6206/ACIFlorida@comcast.net
(address / phone / fax / e-mail)

Required Attachments
1 PHOTOCOPY OF USGS 7.5' MAP WITH DISTRICT BOUNDARY CLEARLY MARKED
2 LARGE SCALE STREET, PLAT OR PARCEL MAP WITH RESOURCES MAPPED & LABELED
3 TABULATION OF ALL INCLUDED RESOURCES (name, FMSF #, contributing? Y/N, resource category, street address or township-range-section if no address)
4 PHOTOS OF GENERAL STREETScape OR VIEWS (Optional: aerial photos, views of typical resources)
Photos may be archival B&W prints OR digital image files. If submitting digital image files, they must be included on disk or CD AND in hard copy format (plain paper is acceptable). Digital images must be at least 1600 x 1200 pixels, 24-bit color, jpeg or tiff.

CONTINUATION SHEET**Narrative Description**

The 3140 S US 41 Resource Group includes the Masonry Vernacular style commercial buildings 8HI12109 and 8HI12110.

3140 S US 41 Building A (8HI12109) is a storage building that was constructed ca. 1965 (Henriquez 2013). The concrete slab foundation supports the concrete block walls. The one-story, rectangular building has a flat roof covered with composition roll. Fenestration includes a 1/1 SHS metal window. The main entrance is through a wood-paneled door with on the west elevation. Ornamentation includes a parapet roof. A large, nonhistoric canopy is located to the south, and a nonhistoric trailer is located to the north.

3140 S US 41 Building B (8HI12110) is a warehouse and office building was constructed ca. 1946 (Henriquez 2013). The concrete slab foundation supports the concrete block walls, portions of which are covered with metal. The one-story, rectangular building has a flat roof covered with composition roll. Fenestration includes 1/1 metal awning windows and a wood paneled door. The main entrance includes rolling metal doors and an entry door on the west elevation. Ornamentation includes parapet roofs on the north and south elevation. A room was added to the southeast ca. 1970. A large, nonhistoric canopy is located to the north.

Explanation of Evaluation

This resource group includes typical examples of the Masonry Vernacular style found throughout Florida, and limited research revealed no significant historical associations. Thus, it is the professional opinion of ACI's historian that the resource group is not NRHP eligible.

Bibliography

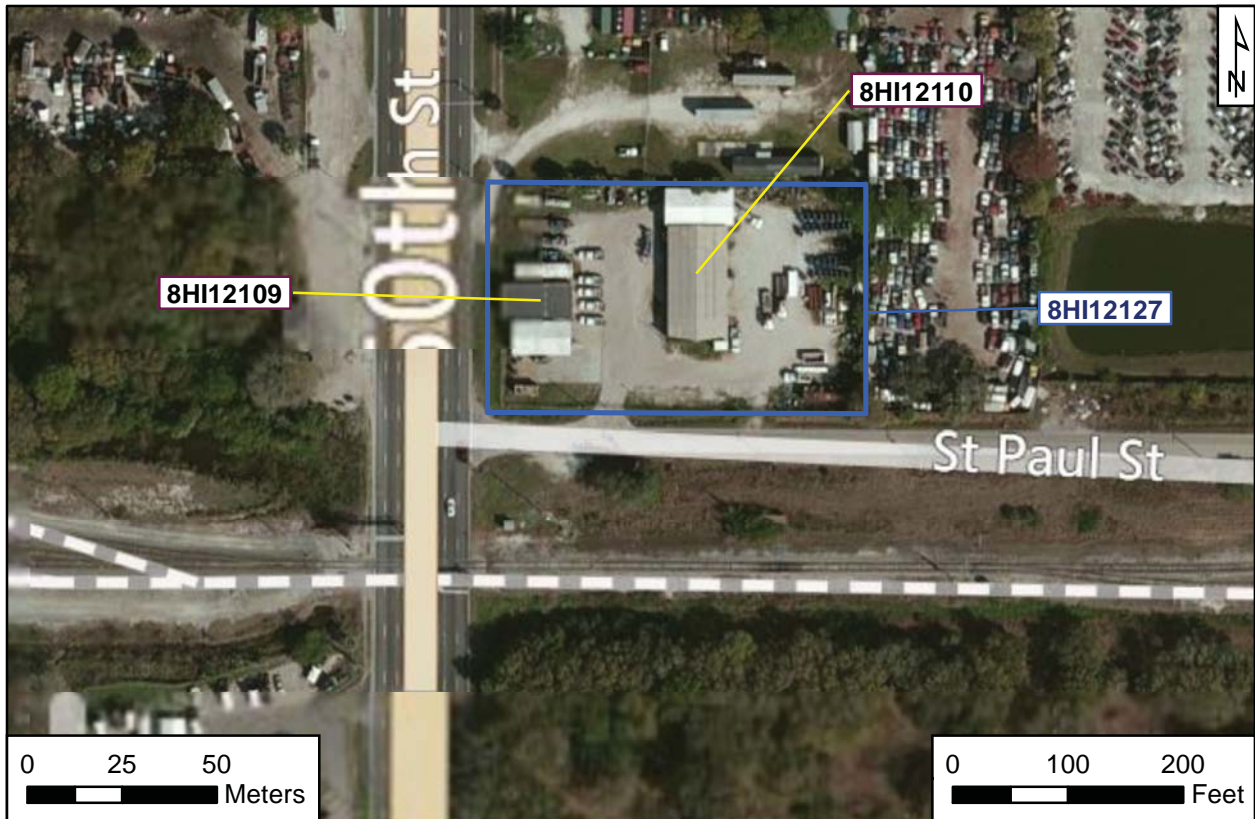
Henriquez, Bob
2013 Property Records Search. Hillsborough County Property Appraiser, Tampa.
<http://www.hcpafl.org/>.



PHOTOGRAPH



AERIAL MAP



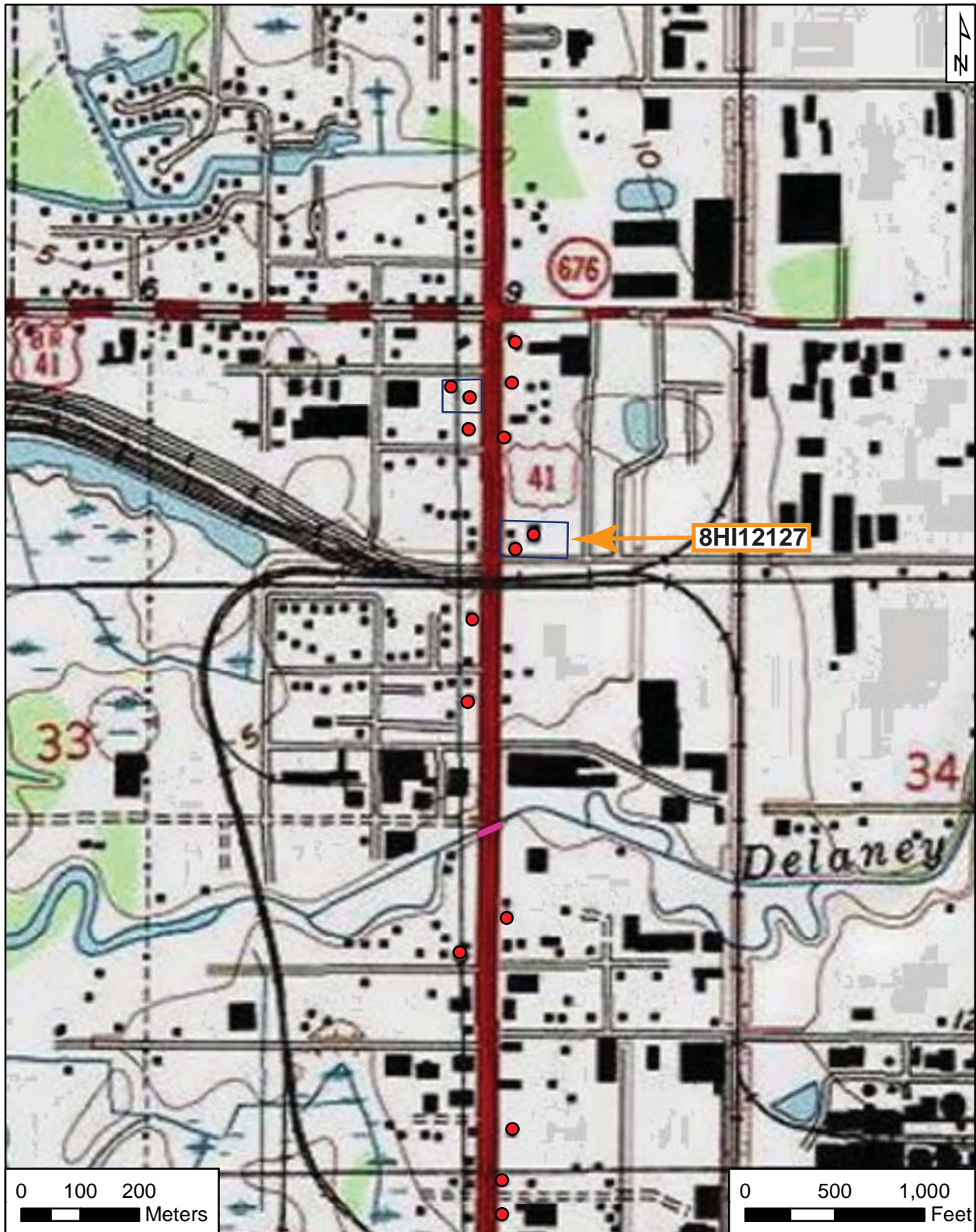


USGS

Tampa

Township 29 South, Range 19 East, Section 34

National Geographic Society (2011) USA Topo Maps





RESOURCE GROUP FORM
FLORIDA MASTER SITE FILE
Version 4.0 1/07

Site #8 HI12128
Field Date 1-25-2013
Form Date 2-8-2013
Recorder# 73

[X] Original
[] Update

NOTE: Use this form to document districts, landscapes, building complexes and linear resources as described in the box below. Cultural resources contributing to the Resource Group should also be documented individually at the Site File. Do not use this form for National Register multiple property submissions (MPSs).

Check ONE box that best describes the Resource Group:

- [] Historic district
[] Archaeological district
[] Mixed district
[X] Building complex
[] Designed historic landscape
[] Rural historic landscape
[] Linear resource

Resource Group Name Ranch House Motel Multiple Listing [DHR only]
Project Name PD&E US 41 From Kracker Ave. to South of SR 676 FMSF Survey #
National Register Category (please check one): [X]building(s) []structure []district []site []object
Linear Resource Type (if applicable): []canal []railway []road []other (describe):
Ownership: [X]private-profit []private-nonprofit []private-individual []private-nonspecific []city []county []state []federal []Native American []foreign []unknown

LOCATION & MAPPING

Street Number Direction Street Name Street Type Suffix Direction
Address: 2909 S US 41
City/Town (within 3 miles) Valrico In Current City Limits? [X]yes []no []unknown
County or Counties (do not abbreviate) Hillsborough
Name of Public Tract (e.g., park)
1) Township 29S Range 19E Section 33 1/4 section: []NW []SW []SE [X]NE Irregular-name:
2) Township Range Section 1/4 section: []NW []SW []SE []NE
3) Township Range Section 1/4 section: []NW []SW []SE []NE
4) Township Range Section 1/4 section: []NW []SW []SE []NE
USGS 7.5' Map(s) 1) Name TAMPA USGS Date 0000
2) Name USGS Date
Plat, Aerial, or Other Map (map's name, originating office with location)
Landgrant
Verbal Description of Boundaries (description does not replace required map) Parcel No. 046859-0000

Table with 3 columns: DHR USE ONLY, OFFICIAL EVALUATION, DHR USE ONLY. Contains fields for NR List Date, Owner Objection, SHPO/KEEPER criteria, and evaluation options.

HISTORY & DESCRIPTION

Construction Year: 1949 [] approximately [] year listed or earlier [x] year listed or later

Architect/Designer(last name first): Builder(last name first):

Total number of individual resources included in this Resource Group: # of contributing 2 # of non-contributing 0

Time period(s) of significance (choose a period from the list or type in date range(s), e.g. 1895-1925)

- 1. American 1821-present 3.
2. 4.

Narrative Description (National Register Bulletin 16A pp. 33-34; fit a summary into 3 lines or attach supplementary sheets if needed) See continuation sheet

RESEARCH METHODS (check all that apply)

- [x]FMSF record search (sites/surveys) []library research []building permits []Sanborn maps
[]FL State Archives/photo collection []city directory []occupant/owner interview []plat maps
[x]property appraiser / tax records []newspaper files []neighbor interview []Public Lands Survey (DEP)
[x]cultural resource survey []historic photos []interior inspection []HABS/HAER record search
[]other methods (specify)

Bibliographic References (give FMSF Manuscript # if relevant) Henriquez, Bob

2013 Property Records Search. Hillsborough County Property Appraiser, Tampa. http://www.hcpafl.org/.

OPINION OF RESOURCE SIGNIFICANCE

Potentially eligible individually for National Register of Historic Places? []yes [x]no []insufficient information

Potentially eligible as contributor to a National Register district? []yes [x]no []insufficient information

Explanation of Evaluation (required, see National Register Bulletin 16A p. 48-49. Attach longer statement, if needed, on separate sheet.)

See continuation sheet

Area(s) of Historical Significance (see National Register Bulletin 15, p. 8 for categories: e.g. "architecture", "ethnic heritage", "community planning & development", etc.)

- 1. 3. 5.
2. 4. 6.

DOCUMENTATION

Accessible Documentation Not Filed with the Site File - including field notes, analysis notes, photos, plans and other important documents

1) Document type All materials at one location Maintaining organization Archaeological Consultants Inc
Document description File or accession #'s P13002

2) Document type Maintaining organization
Document description File or accession #'s

RECORDER INFORMATION

Recorder Name Christopher Berger Affiliation Archaeological Consultants Inc

Recorder Contact Information 8110 Blaikie Court, Suite A, Sarasota, FL 34240/941-379-6206/ACIFlorida@comcast.net
(address / phone / fax / e-mail)

Required Attachments
1 PHOTOCOPY OF USGS 7.5' MAP WITH DISTRICT BOUNDARY CLEARLY MARKED
2 LARGE SCALE STREET, PLAT OR PARCEL MAP WITH RESOURCES MAPPED & LABELED
3 TABULATION OF ALL INCLUDED RESOURCES (name, FMSF #, contributing? Y/N, resource category, street address or township-range-section if no address)
4 PHOTOS OF GENERAL STREETScape OR VIEWS (Optional: aerial photos, views of typical resources)
Photos may be archival B&W prints OR digital image files. If submitting digital image files, they must be included on disk or CD AND in hard copy format (plain paper is acceptable). Digital images must be at least 1600 x 1200 pixels, 24-bit color, jpeg or tiff.

CONTINUATION SHEET**Narrative Description**

The Ranch House Motel Resource Group at 2909 S US 41 includes the Masonry Vernacular style buildings 8HI12113 and 8HI12114.

The Ranch House Motel Building A (8HI12113) is an 11-motel that was constructed ca. 1949 (Henriquez 2013). The concrete slab foundation supports the concrete block walls, which are clad in stucco. The one-story, irregularly shaped building has a flat roof covered with composition roll. A parapet clad in composition shingles is located along the south, east, and north elevations. Fenestration includes a two- and three-light metal awning windows and wood doors. Ornamentation includes concrete window sills and arched entry porches along the south, east, and north elevations.

The Ranch House Motel Building B (8HI12114) is a two-unit motel building that was constructed ca. 1949 (Henriquez 2013). The concrete slab foundation supports the concrete block walls. The one-story, rectangular building has a gable roof covered with composition roll. Fenestration includes two- and three-light metal awning windows and wood-paneled doors. Ornamentation includes wide roof overhangs and slight parapet roofs.

Explanation of Evaluation

This resource group includes typical examples of the Masonry Vernacular style found throughout Florida, and limited research revealed no significant historical associations. Thus, it is the professional opinion of ACI's historian that the resource group is not NRHP eligible.

Bibliography

Henriquez, Bob
2013 Property Records Search. Hillsborough County Property Appraiser, Tampa.
<http://www.hcpafl.org/>.

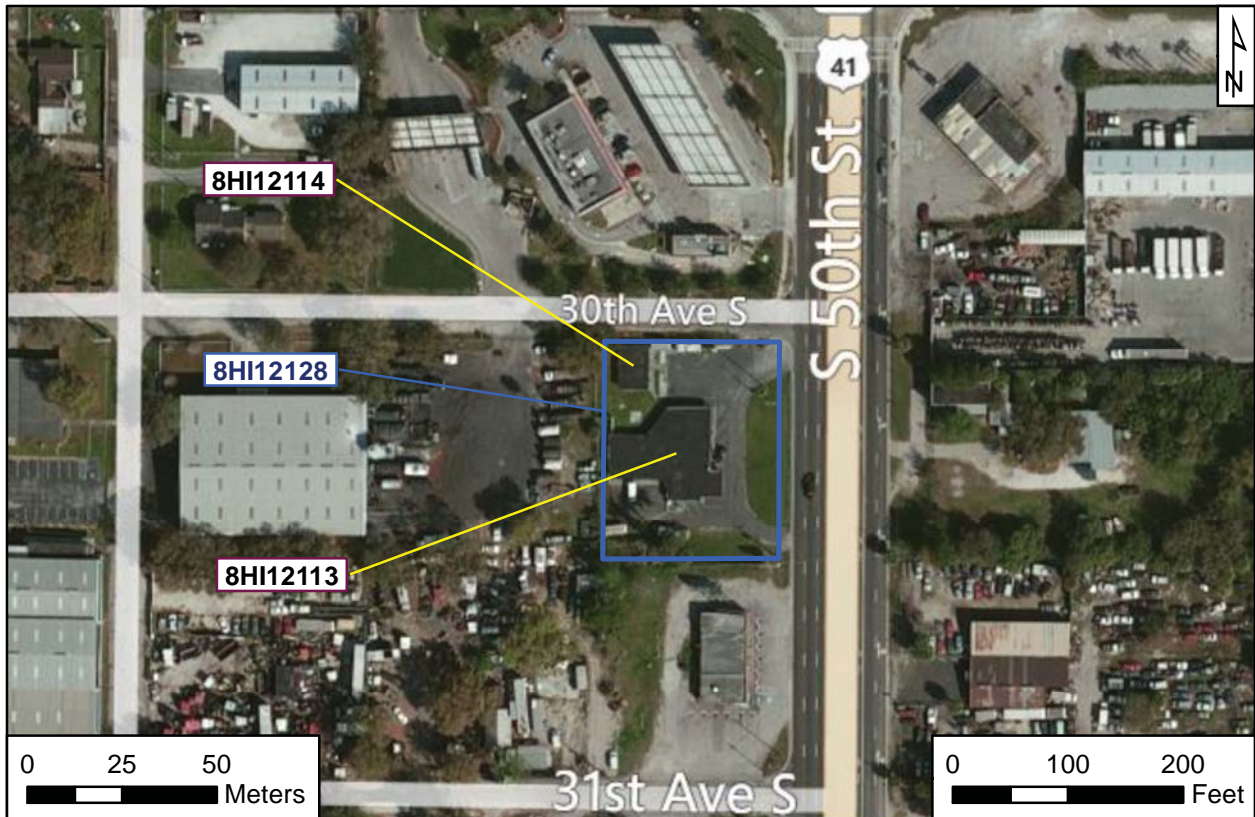


PHOTOGRAPH



Google Street View

AERIAL MAP



Microsoft (2010) - Bing Maps Hybrid

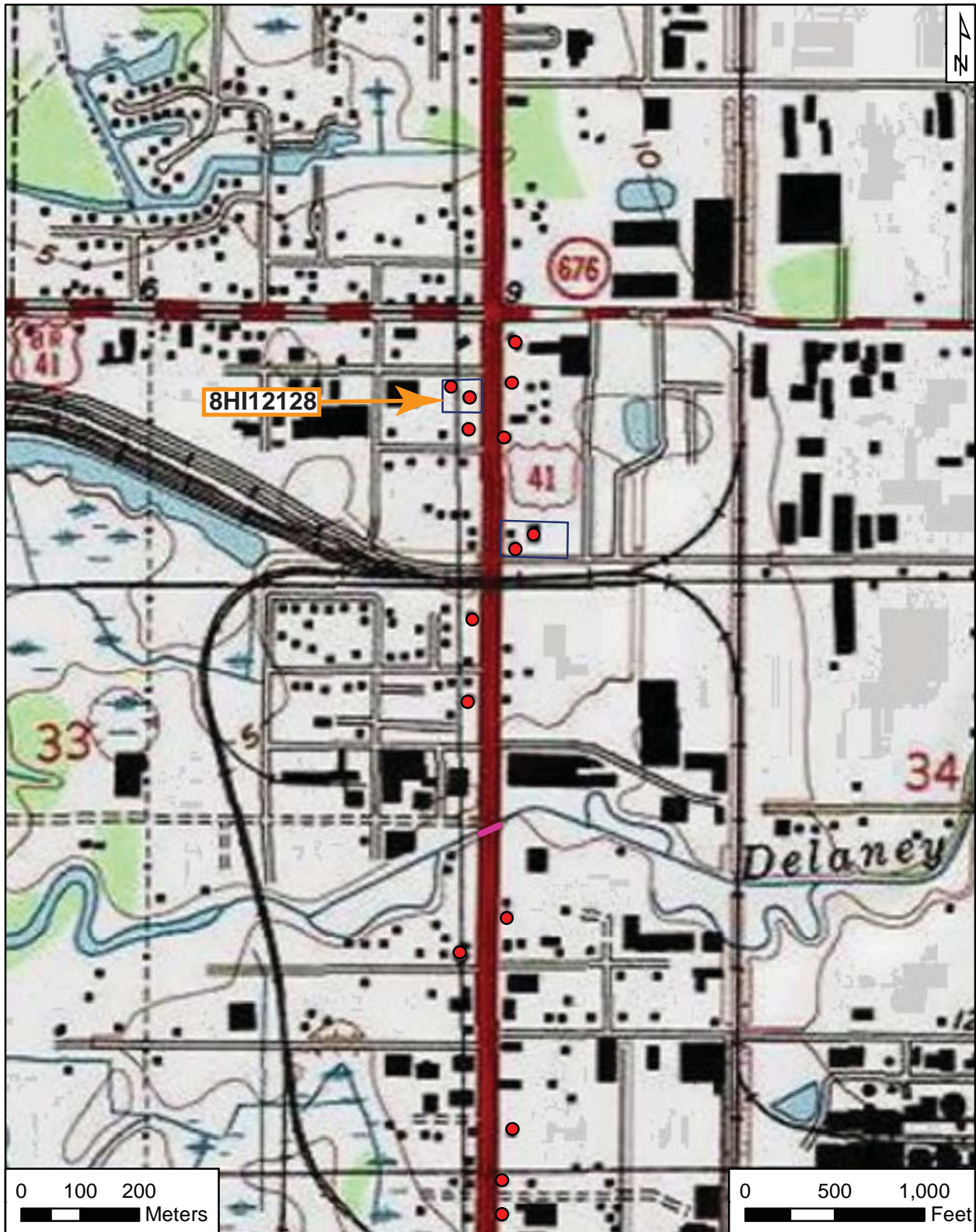


USGS

Tampa

Township 29 South, Range 19 East, Section 33

National Geographic Society (2011) USA Topo Maps





RESOURCE GROUP FORM
FLORIDA MASTER SITE FILE
Version 4.0 1/07

Site #8 HI12129
Field Date 1-24-2013
Form Date 2-1-2013
Recorder# 0

[X] Original
[] Update

NOTE: Use this form to document districts, landscapes, building complexes and linear resources as described in the box below. Cultural resources contributing to the Resource Group should also be documented individually at the Site File. Do not use this form for National Register multiple property submissions (MPSs).

Check ONE box that best describes the Resource Group:

- [] Historic district
[] Archaeological district
[] Mixed district
[] Building complex
[] Designed historic landscape
[] Rural historic landscape
[X] Linear resource

Resource Group Name US 41 Multiple Listing [DHR only]
Project Name PD&E US 41 From Kracker Ave. to South of SR 676 FMSF Survey #
National Register Category (please check one): []building(s) [X]structure []district []site []object
Linear Resource Type (if applicable): []canal []railway [X]road []other (describe):
Ownership: []private-profit []private-nonprofit []private-individual []private-nonspecific []city []county [X]state []federal []Native American []foreign []unknown

LOCATION & MAPPING

Street Number Direction Street Name Street Type Suffix Direction
Address:
City/Town (within 3 miles) Multiple In Current City Limits? []yes [X]no []unknown
County or Counties (do not abbreviate) Hillsborough
Name of Public Tract (e.g., park)
1) Township 29S Range 19E Section 34 1/4 section: [X]NW [X]SW []SE []NE Irregular-name:
2) Township 30S Range 19E Section 10 1/4 section: [X]NW [X]SW []SE []NE
3) Township 30S Range 19E Section 23 1/4 section: [X]NW [X]SW []SE []NE
4) Township 31S Range 19E Section 2 1/4 section: [X]NW [X]SW []SE []NE
USGS 7.5' Map(s) 1) Name GIBSONTON USGS Date 0000
2) Name TAMPA USGS Date 0000
Plat, Aerial, or Other Map (map's name, originating office with location)
Landgrant
Verbal Description of Boundaries (description does not replace required map) US 41 from Kracker Avenue to south of SR 676
(Causeway Boulevard).

Table with 3 columns: DHR USE ONLY, OFFICIAL EVALUATION, DHR USE ONLY. Contains fields for NR List Date, Owner Objection, SHPO/KEEPER evaluation, and NR Criteria for Evaluation.

HISTORY & DESCRIPTION

Construction Year: 1915 [X]approximately []year listed or earlier []year listed or later

Architect/Designer(last name first): Builder(last name first):

Total number of individual resources included in this Resource Group: # of contributing 1 # of non-contributing 0

Time period(s) of significance (choose a period from the list or type in date range(s), e.g. 1895-1925)

- 1. American 1821-present 3.
2. 4.

Narrative Description (National Register Bulletin 16A pp. 33-34; fit a summary into 3 lines or attach supplementary sheets if needed) See continuation sheet

RESEARCH METHODS (check all that apply)

- [X]FMSF record search (sites/surveys) []library research []building permits []Sanborn maps
[]FL State Archives/photo collection []city directory []occupant/owner interview []plat maps
[]property appraiser / tax records []newspaper files []neighbor interview []Public Lands Survey (DEP)
[]cultural resource survey []historic photos []interior inspection []HABS/HAER record search
[]other methods (specify)

Bibliographic References (give FMSF Manuscript # if relevant) See continuation sheet

OPINION OF RESOURCE SIGNIFICANCE

Potentially eligible individually for National Register of Historic Places? []yes [X]no []insufficient information

Potentially eligible as contributor to a National Register district? []yes [X]no []insufficient information

Explanation of Evaluation (required, see National Register Bulletin 16A p. 48-49. Attach longer statement, if needed, on separate sheet.)

See continuation sheet

Area(s) of Historical Significance (see National Register Bulletin 15, p. 8 for categories: e.g. "architecture", "ethnic heritage", "community planning & development", etc.)

- 1. 3. 5.
2. 4. 6.

DOCUMENTATION

Accessible Documentation Not Filed with the Site File - including field notes, analysis notes, photos, plans and other important documents

1) Document type All materials at one location Maintaining organization Archaeological Consultants Inc
Document description File or accession #'s P13002

2) Document type Maintaining organization
Document description File or accession #'s

RECORDER INFORMATION

Recorder Name Christopher Berger Affiliation Archaeological Consultants Inc

Recorder Contact Information 8110 Blaikie Court, Suite A, Sarasota, FL 34240/941-379-6206/ACIFlorida@comcast.net
(address / phone / fax / e-mail)

Required Attachments
1 PHOTOCOPY OF USGS 7.5' MAP WITH DISTRICT BOUNDARY CLEARLY MARKED
2 LARGE SCALE STREET, PLAT OR PARCEL MAP WITH RESOURCES MAPPED & LABELED
3 TABULATION OF ALL INCLUDED RESOURCES (name, FMSF #, contributing? Y/N, resource category, street address or township-range-section if no address)
4 PHOTOS OF GENERAL STREETScape OR VIEWS (Optional: aerial photos, views of typical resources)
Photos may be archival B&W prints OR digital image files. If submitting digital image files, they must be included on disk or CD AND in hard copy format (plain paper is acceptable). Digital images must be at least 1600 x 1200 pixels, 24-bit color, jpeg or tiff.

CONTINUATION SHEET**Narrative Description**

US 41 from Kracker Avenue to SR 676 (Causeway Boulevard) is a an approximately 7.7 mile long segment of arterial road in west-central Hillsborough County. It is located in Sections 3, 4, 9, 10, 15, 33, and 34 of Township 29 South, Range 19 East; Sections 14, 15, 22, 23, 26, and 35 of Township 30 South, Range 19 East; and Sections 2 and 3 of Township 31 South, Range 19 East (United States Geological Survey [USGS] Gibsonton and Tampa). Currently, it is a six-lane divided highway from SR 676 (Causeway Boulevard) to Denver Street. The remainder of the segment is a four-lane divided highway, with two lanes in each direction separated by a grass median. The densest development along this segment of US 41 is within the community of Gibsonton, as well as just south of SR 676. The remainder of the segment traverses industrial areas, wetlands, and large residential and commercial tracts. There are sidewalks on one or both sides of US 41 from about one-half mile north of the project's southern terminus to Lula Street, just south of the Alafia River. Utility lines, swales, and buried pipelines are present throughout the corridor on one or both sides. This segment crosses three railroad tracks and several bridges.

This segment of US 41 was built ca. 1915 and originated as a nine-foot wide shell road paid for by a \$30,000 local bond issue. Because of the growing importance of truck farming, this road and others were built to facilitate the transportation of produce to local markets throughout the 1920s (VisitRuskin 2012). The road is first evident on a 1927 map of Hillsborough County, and is labeled Ruskin Road (Tampa Chamber of Commerce 1927). In 1932, this segment of US 41 was designated US 541. It was part of a road segment that extended from Tampa to Palmetto. In 1951, US 541 was decommissioned, and this segment of road became known as US 41 (HRHF n.d.). Beginning in the mid-1950s, US 41 was widened from two to four lanes (HCPGM 1998).

In the late 1930s, this segment of US 41 was rural, and lined by scattered residences, industry, and agriculture. Gibsonton was the only area of concentrated development. Also, it appears to have been an unpaved road. The landscape was relatively barren, with few trees (PALMM 1938). In the late 1950s, fish farms are evident in the southern half of this US 41 segment. Land use along the remainder of the route was similar to the conditions in the late 1930s (PALMM 1957).

Explanation of Evaluation

This segment of US 41 is not associated with any significant transportation or travel trends, and it is a typical example for the state. It also now appears modern because of widening. Therefore, within the APE, US 41 does not appear to be eligible for NRHP listing, neither individually nor as part of a district. Determining the eligibility of US 41 in all of Hillsborough County was beyond the scope of this project.

Bibliography

Tampa Chamber of Commerce

- 1927 Hillsborough County Florida District Road and Bridge Map. Accessed from Florida Center for Instructional Technology at <http://fcit.usf.edu/florida/maps/pages/3800/f3841/f3841z.htm>

Hillsborough County Planning and Growth Management (HCPGM)

- 1998 Hillsborough County Historic Resources Survey Report. Hillsborough County Planning and Growth Management Department, Tampa.

Historic Roads and Highways of Florida (HRHF)

- n.d. Accessed on February 1, 2013, at <http://www.us-highways.com/flus.htm#US 541>.

Publication of Archival Library and Museum Materials (PALMM)

- 1938a Aerial Photograph – November 28, 1948, Flight No. BQF-2-148.
- 1938b Aerial Photograph – November 28, 1948, Flight No. BQF-2-193.
- 1938c Aerial Photograph – November 28, 1948, Flight No. BQF-2-195.
- 1938d Aerial Photograph – November 28, 1948, Flight No. BQF-2-197.
- 1957a Aerial Photograph – March 3, 1957, Flight No. BQF-4T-138.
- 1957b Aerial Photograph – March 3, 1957, Flight No. BQF-4T-143.
- 1957c Aerial Photograph – March 3, 1957, Flight No. BQF-4T-141.

United States Geological Survey (USGS)

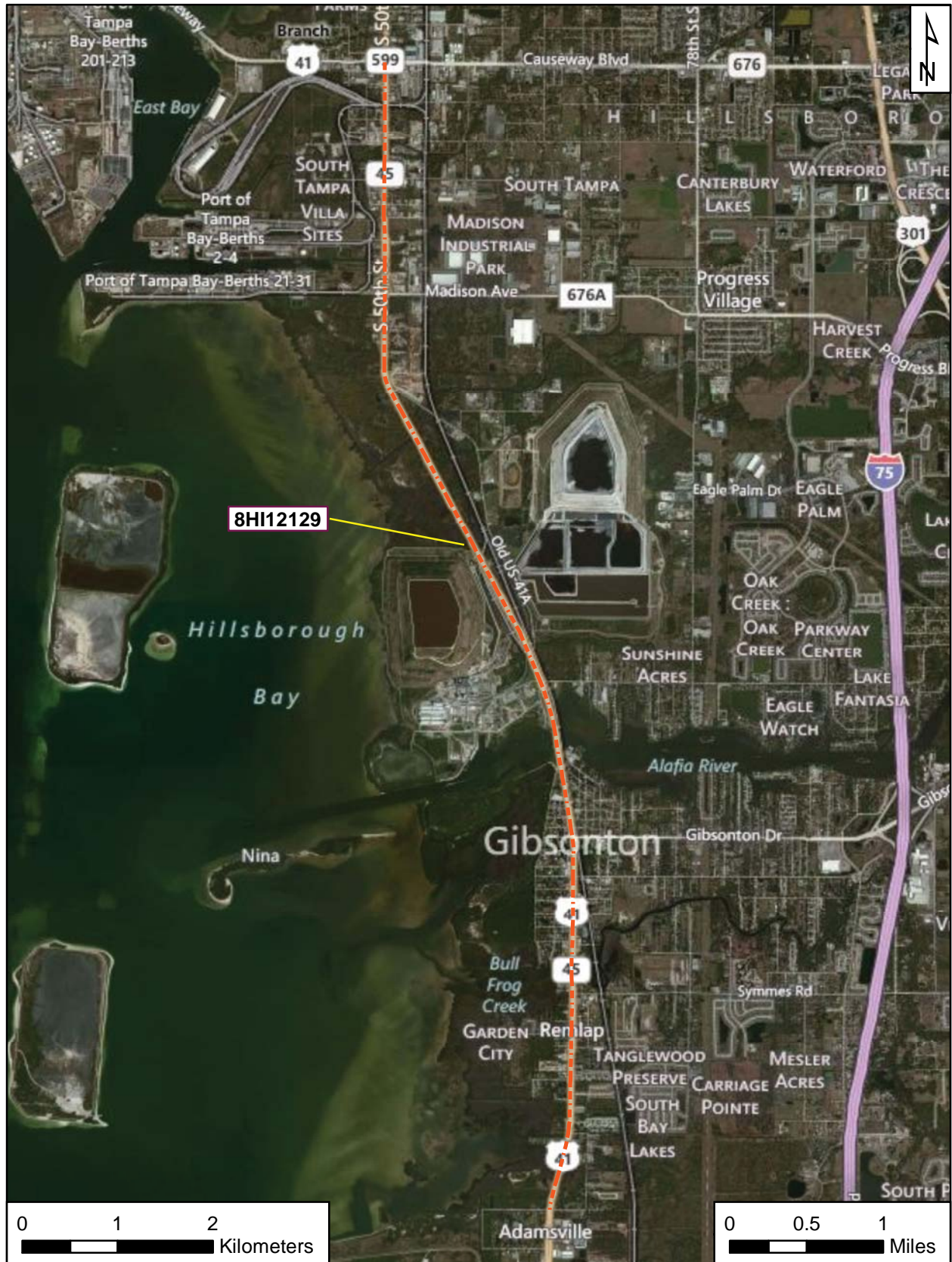
- 1987 Gibsonton.
- 1987 Tampa.

VisitRuskin

- 2012 History of Ruskin. Ruskin Conventions and Visitor Information Center, Ruskin.



AERIAL MAP





PHOTOGRAPHS



Google Street View



Google Street View



USGS

Tampa and Gibsonton

Township 29 South, Range 19 East, Sections 33 and 34

Township 30 South, Range 19 East, Sections 3, 4, 9, 10, 14, 15, 23, 26, 35

Township 1 south, Rang19 East, Section 2

National Geographic Society (2011) USA Topo Maps

